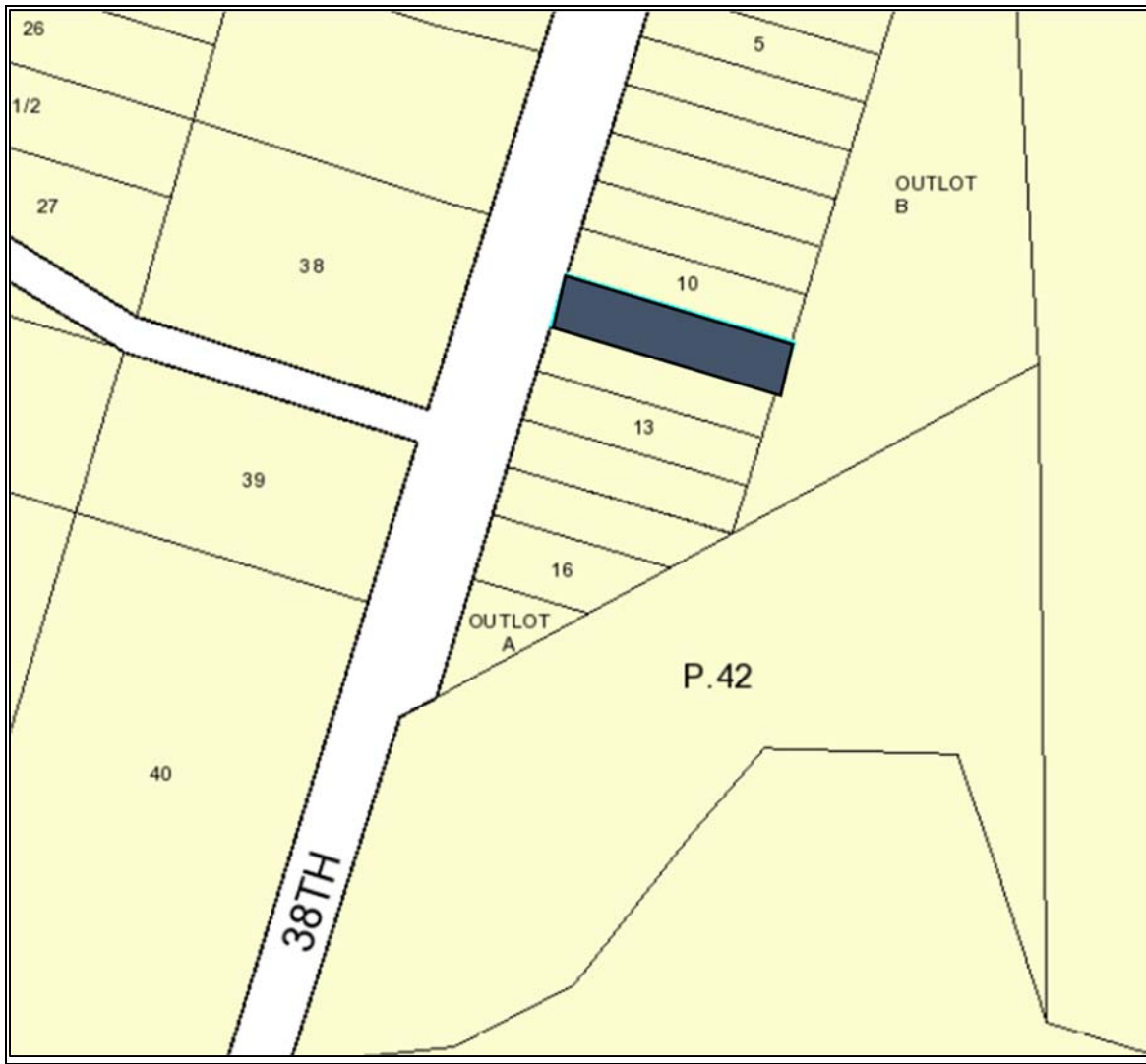


MAP 2-A



MNCPPC OCC-ID:	3003
Property Description:	Tax Map 50, Grid A1, Lot 11
Location:	4931 38 th Avenue Hyattsville, MD 20782
Tax Account No.:	16-1820505
Date of Acquisition:	05/03/2000
Acquisition Price:	\$90,000.00
Proposed Sale Price:	Sale not less than fair market value
2017 Assessment:	\$60,000.00
Area:	4,145 sq. ft.
Disposition:	Sale to M-NCPPC for adjacent park expansion
Zoning:	R-35

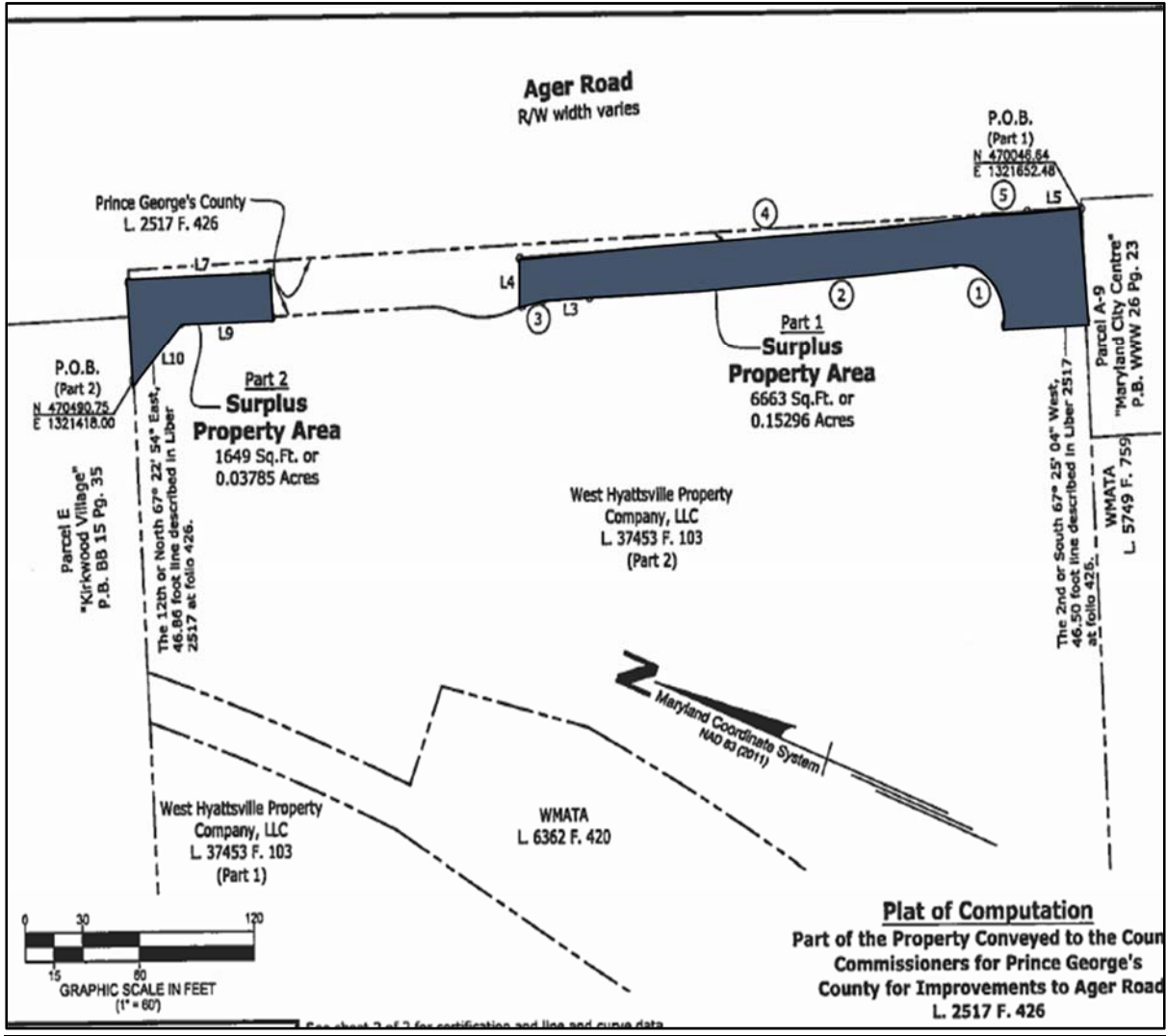
MAP 2-B



MNCPPC OCC-ID:	2779
Property Description:	Tax Map 50, Grid A1, Lot 12
Location:	4929 38 th Avenue Hyattsville, MD 20782
Tax Account No.:	16-1806207
Date of Acquisition:	04/07/2000
Acquisition Price:	\$99,000.00
Proposed Sale Price:	Sale not less than fair market value
2017 Assessment:	\$60,000.00
Area:	4,145 sq. ft.
Disposition:	Sale to M-NCPPC for adjacent park expansion
Zoning:	R-35

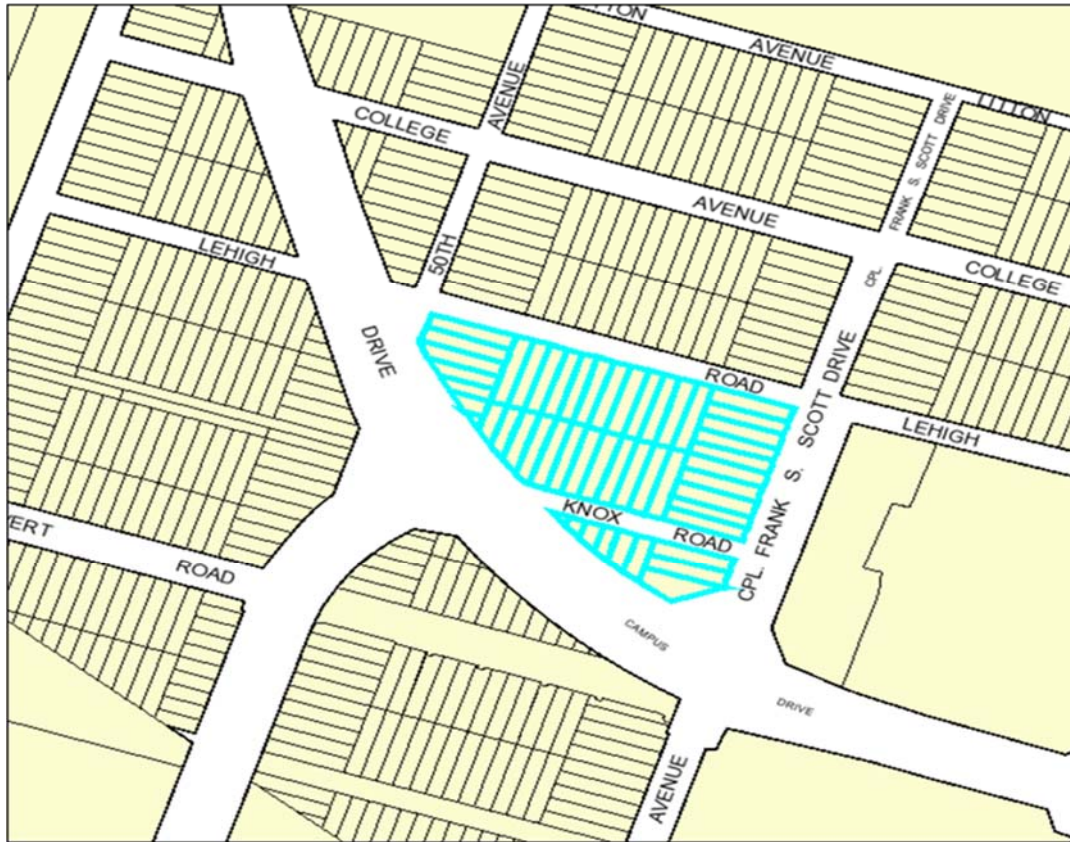
MAP 2-C

Two (2) Portions of Ager Road Right of Way



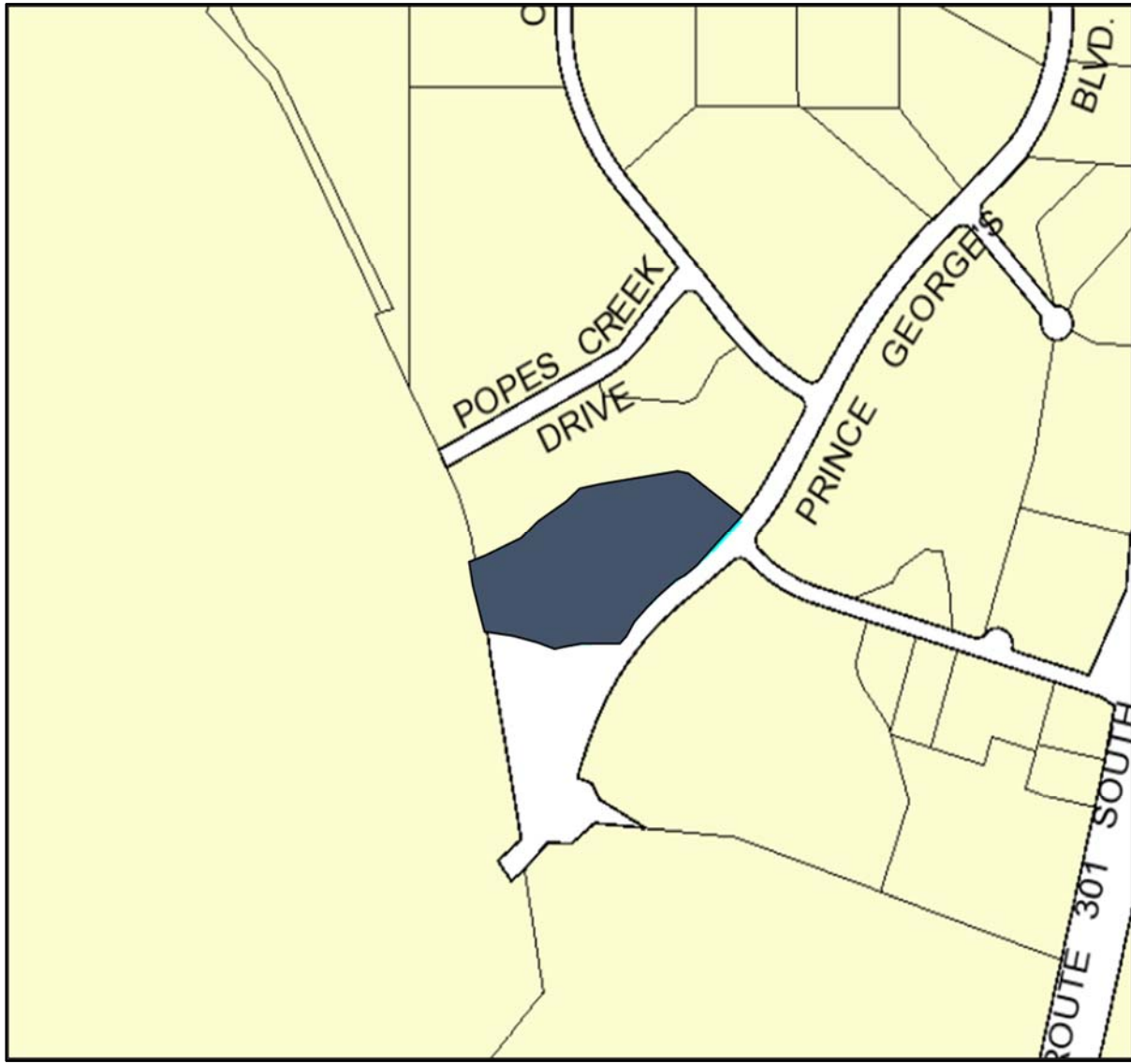
MNCPPC OCC-ID:	n/a
Property Description:	Two (2) portions of County-owned Right of Way along 5620 Ager Road (Map 41, Grid E4, Liber 2517, Folio 426)
Location:	Ager Road, Hyattsville, MD 20782
Tax Account No.:	n/a
Date of Acquisition:	12/20/1960
Acquisition Price:	\$1.00
Proposed Sale Price:	Sale not less than fair market value
2017 Assessment:	n/a
Area:	1,649 sq.ft. and 6,663 sq.ft. (legal description attached)
Disposition:	Sale to West Hyattsville Property Company, LLC to facilitate development of the Riverfront at West Hyattsville TOD
Zoning:	n/a

MAP 3-A



MNCPPC OCC-ID:	2648
Property Description:	Block 20, Lots 1-20, 22-44; Block 26, Lots 8-17, Map 33, Grid E4
Location:	50 th Avenue, Lehigh Avenue, 51 st Avenue, and Knox Avenue, College Park, MD 20740
Tax Account No.:	21-2358521; 21-2358539; 21-2358547; 21-2358554; 21-2358562; 21-2358570; 21-2358588; 21-2358596; 21-2358604; 21-2358612; 21-2358620; 21-2358638; 21-2358802; 21-2358877; 21-2359149
Date of Acquisition:	10/22/96
Acquisition Price:	n/a
Proposed Sale Price:	\$2,400,000.00
2017 Assessment:	n/a
Area:	2.6 ac.
Disposition:	Land Disposition and Development Agreement with New County Hotel LLC to construct an approximate 160-room hotel with ground level retail.
Zoning:	M-U-I

MAP 4-A



MNCPPC OCC-ID:	786
Property Description:	Block D, Lot 5, "Collington Center" Plat Book NLP156 at Plat 24
Location:	1201 Prince George's Boulevard, Upper Marlboro, MD 20774
Tax Account No.:	07-0799080
Date of Acquisition:	n/a
Acquisition Price:	n/a
Proposed Sale Price:	Sale not less than fair market value
2016 Assessment:	\$1,035,200.00
Area:	10.61 ac.
Disposition:	Sale to Verizon Global Real Estate
Zoning:	E-I-A
	*Previously surplused in CR-56-2015

MAP 4-B



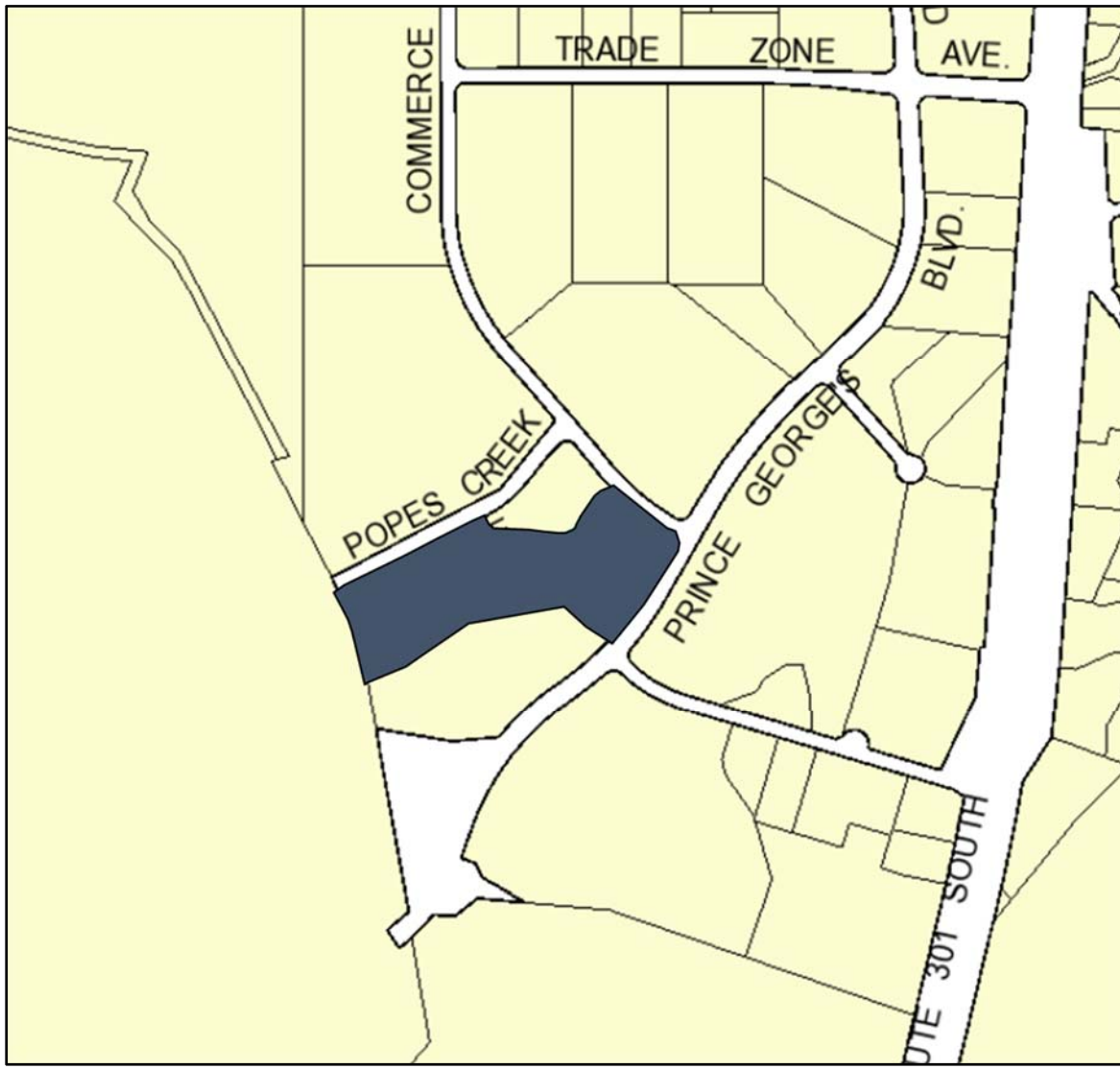
MNCPPC OCC-ID:	786
Property Description:	Block C, PAR F, "Collington Center" Resub of Lots 5-6
Location:	16100 Branch Court Upper Marlboro, MD 20774
Tax Account No.:	07-0799262
Date of Acquisition:	10/7/1970
Acquisition Price:	n/a
Proposed Sale Price:	Sale not less than fair market value
2016 Assessment:	\$264,400.00
Area:	2.71 ac.
Disposition:	Sale not less than fair market value
Zoning:	E-I-A
	*Previously surplusd in CR-56-2015

MAP 4-C



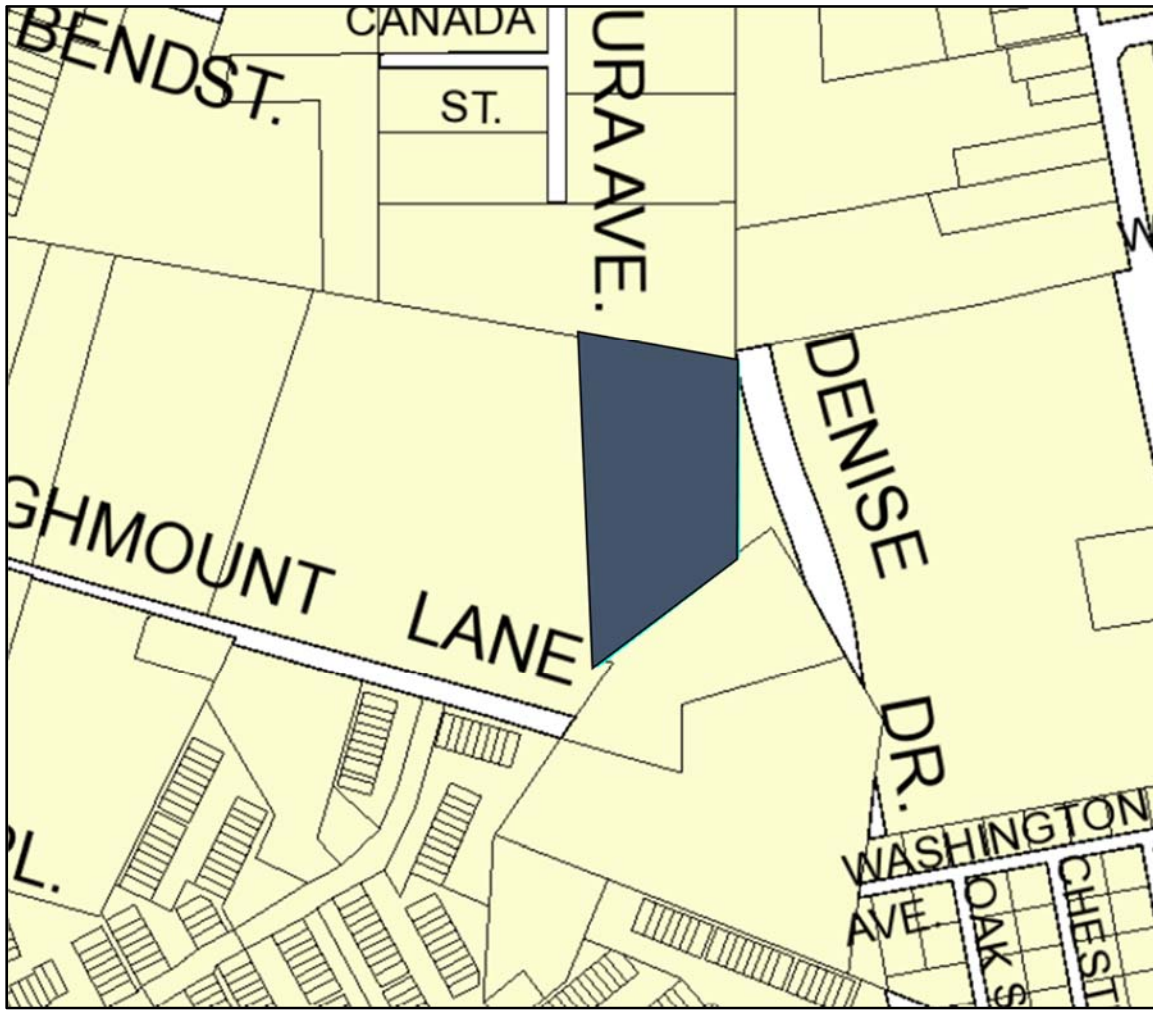
MNCPPC OCC-ID:	786
Property Description:	Block C, Lot 2, "Prince George's International Commerce Ctr" Plat Book NLP109 at 17
Location:	800 Prince George's Boulevard Upper Marlboro, MD 20774
Tax Account No.:	07-0798546
Date of Acquisition:	n/a
Acquisition Price:	n/a
Proposed Sale Price:	Sale not less than fair market value
2016 Assessment:	\$464,700.00
Area:	4.69 ac.
Disposition:	Sale not less than fair market value
Zoning:	E-I-A
	*Previously surplused in CR-56-2015

MAP 4-D



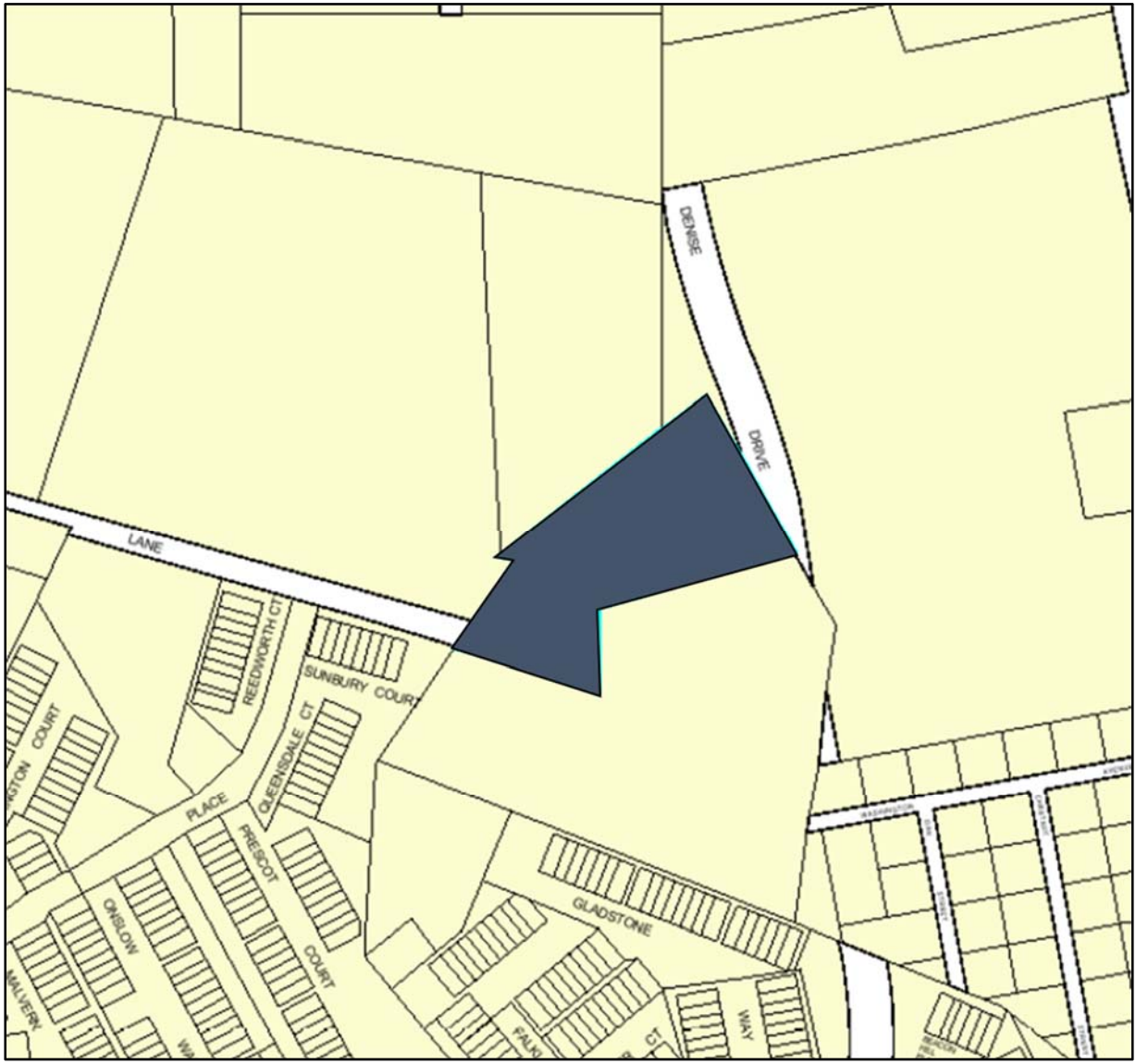
MNCPPC OCC-ID:	786
Property Description:	Block D, Parcel A, "Collington Center" Tax Map 77, Grid C3
Location:	1200 Popes Creek Drive Upper Marlboro, MD 20774
Tax Account No.:	07-0799098
Date of Acquisition:	n/a
Acquisition Price:	n/a
Proposed Sale Price:	Sale not less than fair market value
2016 Assessment:	\$1,444,100.00
Area:	14.88 ac.
Disposition:	Sale not less than fair market value
Zoning:	E-I-A
	*Previously surplused in CR-56-2015

MAP 7-A



MNCPPC OCC-ID:	3003
Property Description:	Tax Map 73, Grid B2, Parcel 147
Location:	0 Denise Drive Capitol Heights, MD 20743
Tax Account No.:	18-2006302
Date of Acquisition:	1/14/1986
Acquisition Price:	\$0.00
Proposed Sale Price:	Sale not less than fair market value
2017 Assessment:	\$89,900.00
Area:	11.99 ac.
Disposition:	Sale to M-NCPPC for adjacent park expansion
Zoning:	R-55

MAP 7-B



MNCPPC OCC-ID:	3003
Property Description:	Tax Map 73, Grid B2, Parcel 146
Location:	0 Rollins Avenue Capitol Heights, MD 20743
Tax Account No.:	18-2006294
Date of Acquisition:	1/14/1986
Acquisition Price:	\$0.00
Proposed Sale Price:	Sale not less than fair market value
2017 Assessment:	\$27,300.00
Area:	2.73 ac.
Disposition:	Sale to M-NCPPC for adjacent park expansion
Zoning:	R-55