




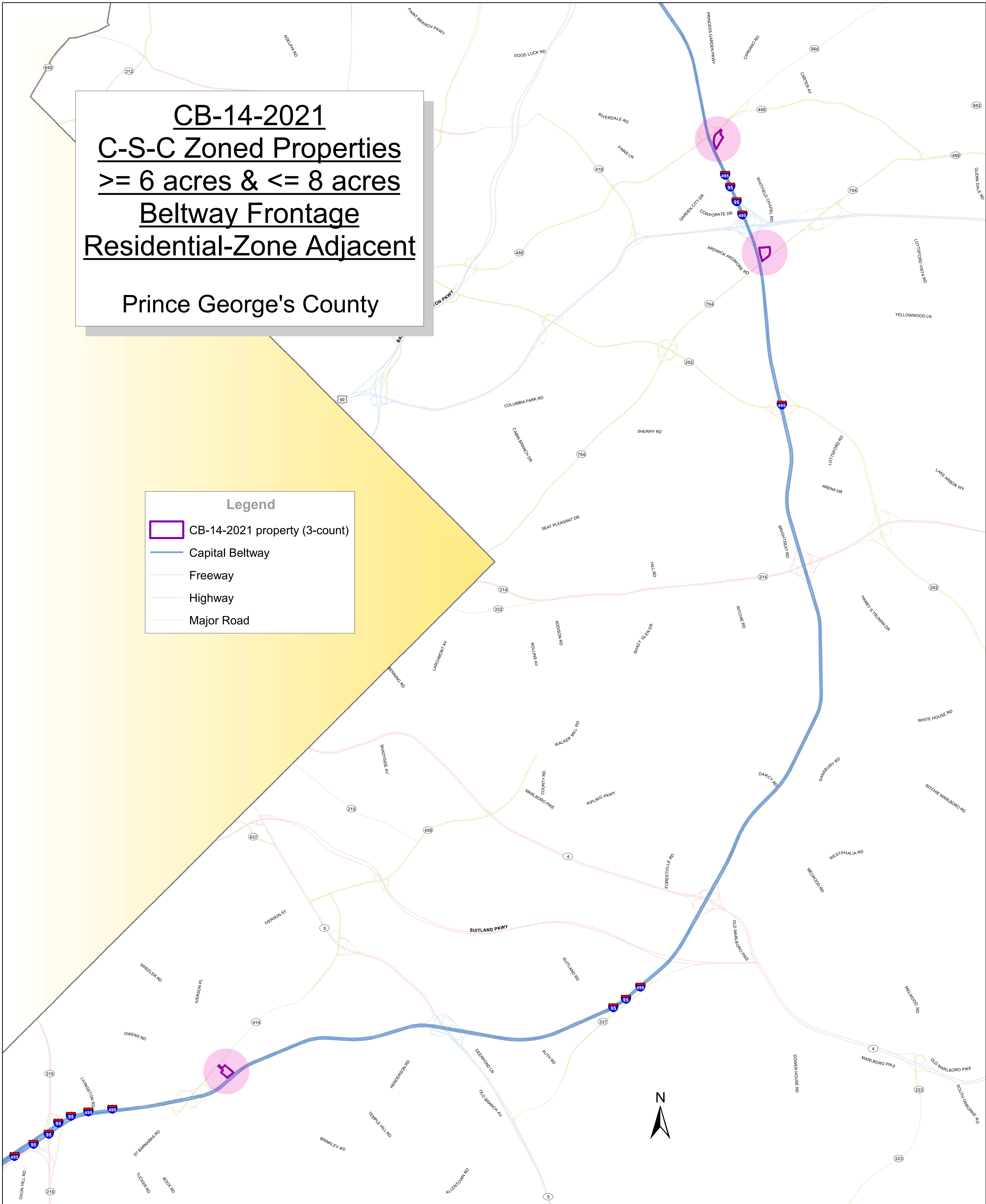


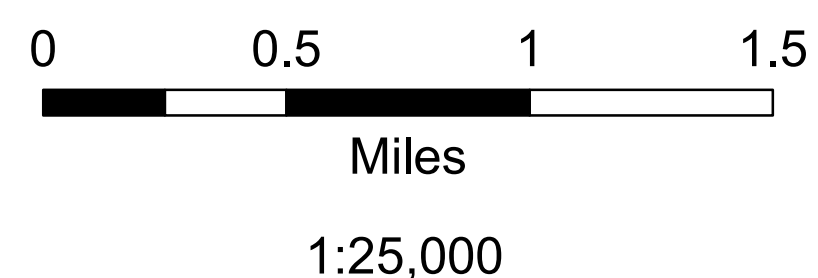
CB-14-2021
C-S-C Zoned Properties
>= 6 acres & <= 8 acres
Beltway Frontage
Residential-Zone Adjacent
Prince George's County

Legend

-  CB-14-2021 property (3-count)
-  Capital Beltway
-  Freeway
-  Highway
-  Major Road



The Maryland - National Capital
 Park and Planning Commission
 Prince George's County Planning Department
 Geographic Information System



Date Created/Delivered: 3/3/21
 Author: Keith Wright
 GIS Map & Data Request #: 9018
 Archive: J:\GIS_Projects\Keith.Wright\Requests\..._9018.zip

This map may not be reproduced, stored in a retrieval system, or transmitted by any form, including electronic or by photo reproduction, without the express written permission of The Maryland-National Capital Park and Planning Commission. For more information, contact the Prince George's County Planning Department in Upper Marlboro, Maryland.