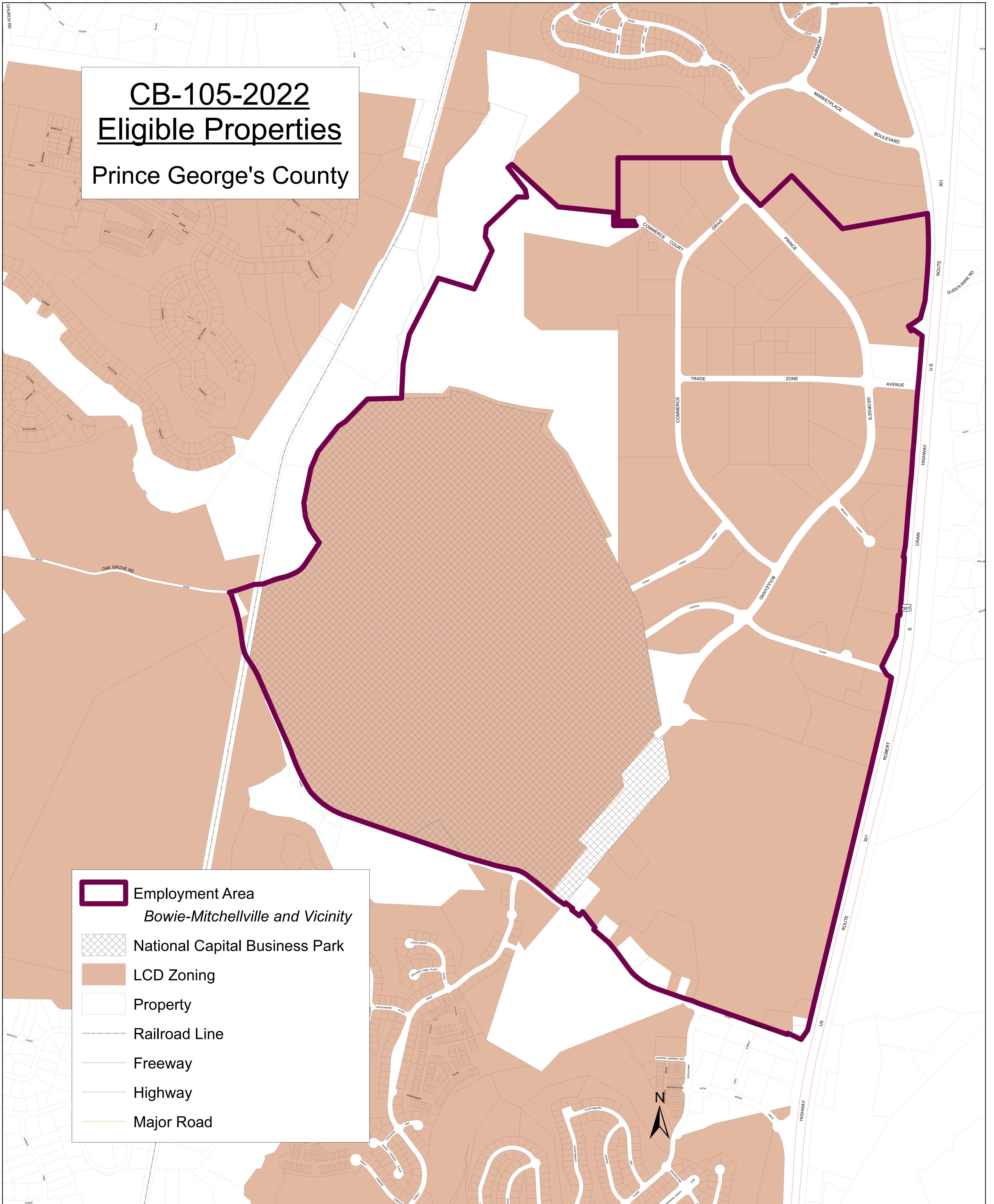

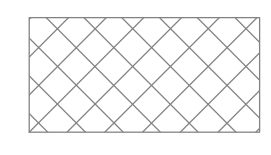


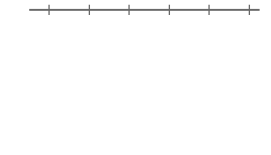





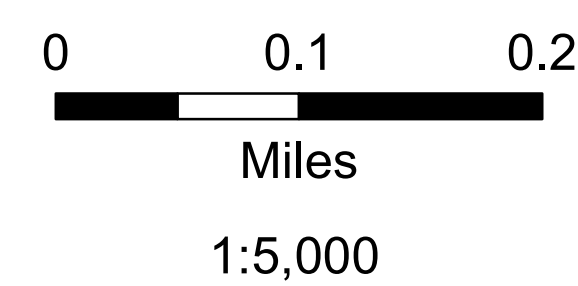
CB-105-2022
Eligible Properties
Prince George's County



-  Employment Area
Bowie-Mitchellville and Vicinity
-  National Capital Business Park
-  LCD Zoning
-  Property
-  Railroad Line
-  Freeway
-  Highway
-  Major Road



The Maryland - National Capital
 Park and Planning Commission
 Prince George's County Planning Department
 Geographic Information System



Date Created/Delivered: 9/28/22
 Author: Keith Wright
 GIS Map & Data Request #: 17040 (addendum)
 Archive: J:\GIS_Projects\Keith Wright\Requesticles\17040_*.zip

This map may not be reproduced, stored in a retrieval system, or transmitted by any form, including electronic or by photo reproduction, without the express written permission of The Maryland-National Capital Park and Planning Commission. For more information, contact the Prince George's County Planning Department in Upper Marlboro, Maryland.