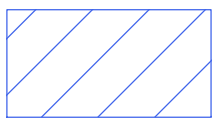


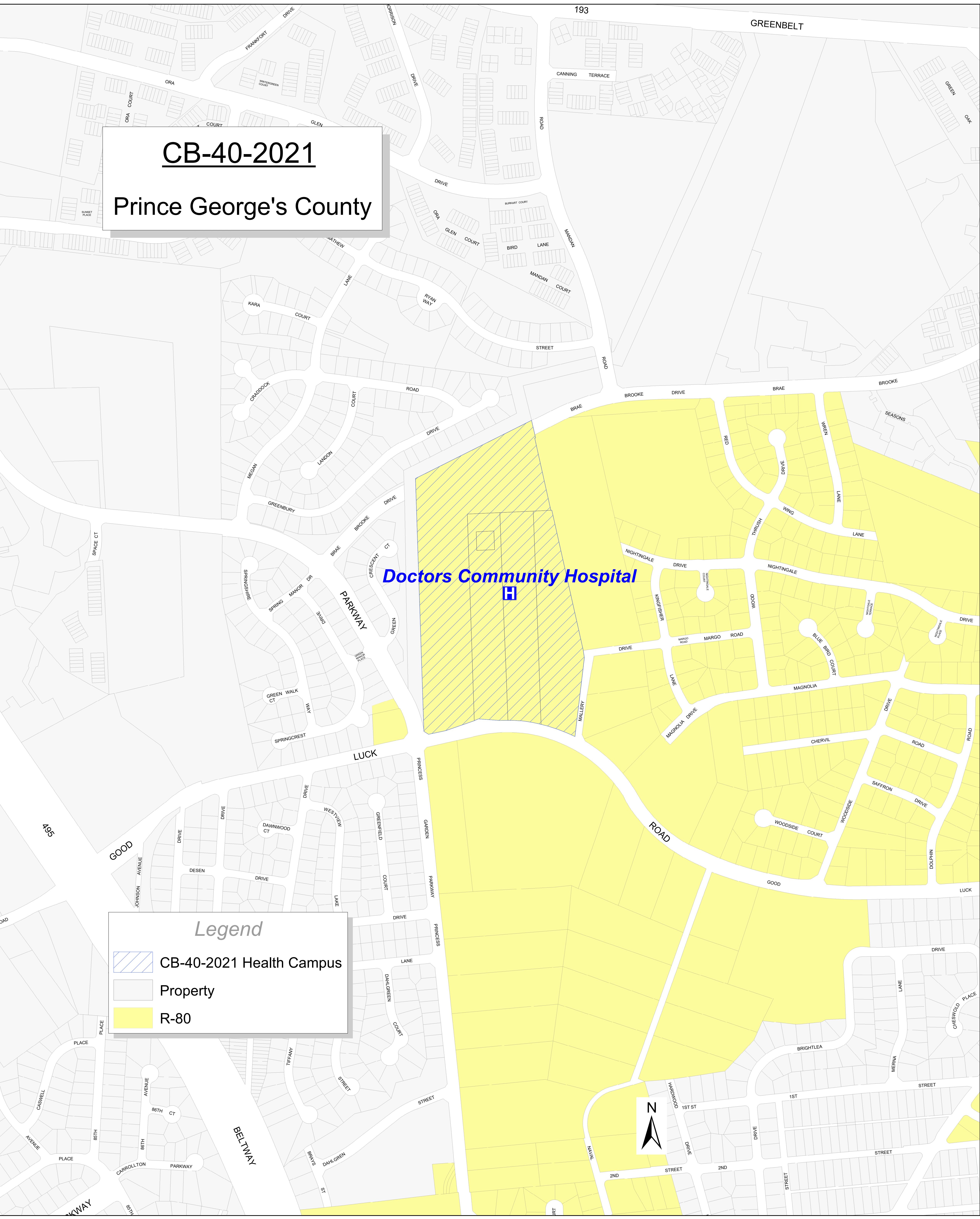



**CB-40-2021**  
**Prince George's County**

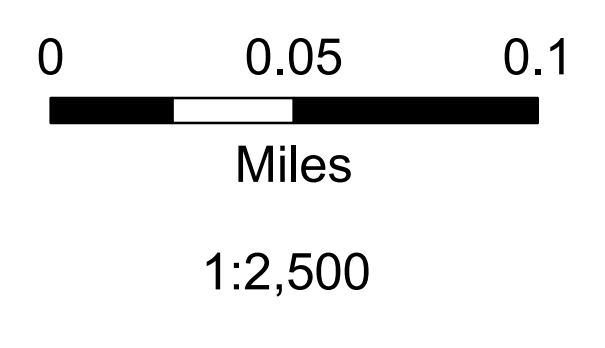
**Doctors Community Hospital**

*Legend*

-  CB-40-2021 Health Campus
-  Property
-  R-80



The Maryland - National Capital  
 Park and Planning Commission  
 Prince George's County Planning Department  
 Geographic Information System



Date Created/Delivered: 6/2/21  
 Author: Keith Wright  
 GIS Map & Data Request #: 10172  
 Archive: J:\GIS\_Projects\Keith.Wright\Requests\...\_10172.zip

This map may not be reproduced, stored in a retrieval system, or transmitted by any form, including electronic or by photo reproduction, without the express written permission of The Maryland-National Capital Park and Planning Commission. For more information, contact the Prince George's County Planning Department in Upper Marlboro, Maryland.