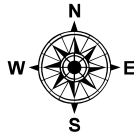




Prince George's County Waste Management Sites



Jack B. Johnson
County Executive



Legend

— Major Roads

Rubblefills

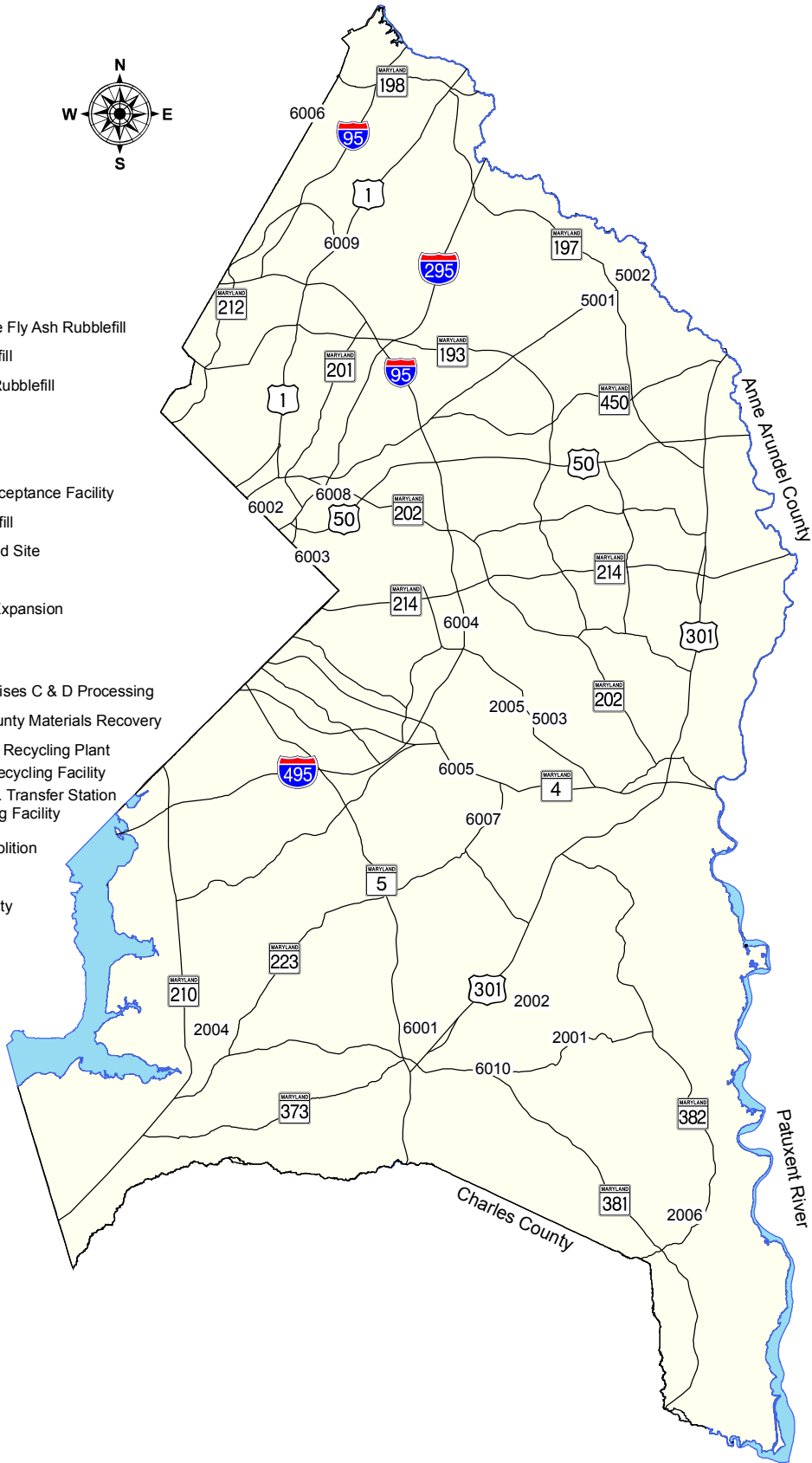
- 2001, PEPCO Brandywine Fly Ash Rubblefill
- 2002, Brandywine Rubblefill
- 2004, B & B Partnership Rubblefill
- 2005, Ritchie Rubblefill

Landfills

- 5005, Missouri Avenue Acceptance Facility
- 5003, Brown Station Landfill
- 5002, Lemons Bridge Road Site
- 5001, Sandy Hill Landfill
- 5001, Sandy Hill Landfill Expansion

Recovery Sites

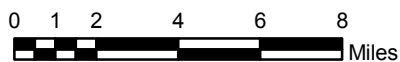
- 6003, Brandywine Enterprises C & D Processing
- 6004, Prince Georges County Materials Recovery
- 6005, Dower House Road Recycling Plant
- 6006, Kenilworth C & D Recycling Facility
- 6007, Prince George's Co. Transfer Station and Yard Composting Facility
- 6008, Lawrence Ave. Construction & Demolition Processing Facility
- 6009, Sun Services, LLC Recycling Facility
- 6010, Brandywine Recycling Facility



Map 3-1

For: 10 Year Solid Waste Plan

Created: September 2010



All mapping is referenced to the Maryland State Plane Coordinate System 1983 North American Horizontal Datum and 1988 vertical datum in meters.

2010 Solid Waste Plan
MaBashore on:
O:\PPD\MA\Bashore\solidwaste