

February 10, 2022

MEMORANDUM

TO: Donna J. Brown
Clerk of the Council

FROM: James Hunt, Division Chief *JPH*
Development Review Division

SUBJECT: Notification of Recommendation for Certification of Nonconforming Use

Permit Application Number: **37033-2021-U**

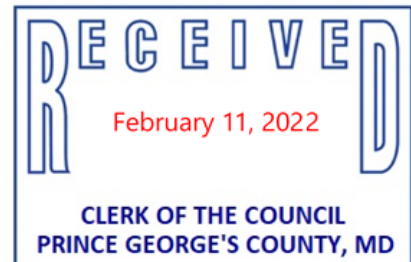
Specific Use(s): **Outdoor Advertising Sign (Billboard)**

Location of Property: **15107 SW Robert Crain Highway
Brandywine**

Current Zone(s): **C-M**

Sign Posting Date: **December 11, 2021**

Reason for Certification: **Certification of existing outdoor advertising signs is required pursuant to Council Bill 84-2016 which requires that applications for the certification of outdoor advertising signs in existence as of January 1, 2002, be filed no later than December 31, 2021. This outdoor advertising sign was erected in 1987.**



This is to advise that the above-captioned permit application relating to certification of a nonconforming use has been reviewed by this office. It has been found to fulfill the requirements of the Zoning Ordinance for administrative certification of the use in question, and no request for the Planning Board to conduct a public hearing was received within the time



14741 Governor Oden Bowie Drive
Upper Marlboro, Maryland 20772
www.pgplanning.org

period specified on the public notice sign. Therefore, we are recommending that the use be certified as nonconforming.

Pursuant to Section 27-244(e) of the Zoning Ordinance (as amended by CB-78-1991), the District Council has the option of reviewing this recommendation, provided it votes to do so within 30 days of receipt of the recommendation. If you advise us that the Council has not elected to review this recommendation after expiration of the 30-day period, we will certify this use as nonconforming and transmit that action to the Department of Environmental Resources, so that the permit may be issued.

APPLICATION FORM

DO NOT WRITE IN THIS SPACE

Application No.(s): _____ Planning Board Review Planning Director Review
 Acceptance Date: _____ 70-day limit _____ Limit waived–New limit _____
 Posting Waived Posting Date: _____ No. of Signs Posted: _____ Agenda Date: _____
 Application Fee: _____ Posting Fee: _____ Case Reviewer: _____
 Subdivision Development Review Committee Date: _____
 Referral Mail-Out Date: _____ Referral Due Date: _____
 Date of Informational Mailing: _____ Date of Acceptance Mailing: _____

APPLICATION TYPE: NCU Revision of Case # _____ Companion Cases: _____

Payment option: Check (payable to M-NCPPC) Credit Card General Plan Growth Policy:

PROJECT NAME: 15107 SW Robert Crain Highway, NCU 37033-2021-00

Complete address (if applicable) _____ Tax Account #: 11-1179670
 Geographic Location (distance related to or near major intersection) _____ Police District #: 5
 15107 SW Robert Crain Hwy, Brandywine, MD 20613. Property located on SW Robert Crain Hwy at Matapeake Business Dr.

Total Acreage: 6.66	Aviation Policy Area: N/A	Election District: 11
Tax Map/Grid: 154/F2	Current Zone(s): C-M (Comm. Misc.)	Council District: 9
WSSC Grid: 219SE07	Existing Lots/Blocks/Parcels:	Dev. Review District:
Planning Area: 85A	In Municipal Boundary: N/A	Is development exempt from grading permit pursuant to 32-127(a)(6)(A): <input type="checkbox"/> Y <input type="checkbox"/> N

(2002) General Plan Tier: Developed Developing Rural Area of proposed LOD:

Proposed Use of Property and Request of Proposal: Certification of outdoor advertising structure as a non-conforming use	Please list and provide copies of resolutions of previously approved applications affecting the subject property:
---	---

Applicant Name, Address & Phone: April Mackoff, Clear Channel Outdoor, LLC 9590 Lynn Buff Court, Suite 5 Laurel, MD 20723 240-755-9203 Owner Name, Address & Phone: (if same as applicant indicate same/corporation see Disclosure) JTC LLC 15107 SW Robert Crain Highway Brandywine, MD 20613 301-782-3710	Consultant Name, Address & Phone: Contact Name, Phone & E-mail: same as applicant
---	---

SIGNATURE (Sign where appropriate; include Application Form Disclosure for additional owner's signatures)

JTC LLC	8/26/21	Mackoff, April <small>Digitaly signed by Mackoff, April Date: 2021 02 25 11 49 20 -0500</small>	8-26-21
Owner's Signature typed & signed	Date	Applicant's Signature typed & signed	Date
please see section 5, ELL Media Company Lease Agreement			
Contract Purchaser's Signature typed & signed	Date	Applicant's Signature typed & signed	Date

SUBDIVISION CASES – PRELIMINARY PLAN/CONSERVATION SKETCH PLAN:

Type of Application (Check all that apply)

Conventional Comprehensive Design Conservation Sketch Plan Pre-Preliminary Plan

Variation, Variance or Alternative Compliance Request(s)
 Yes No Applicable Zoning/Subdivision Regulation Section(s):

Total Number of Proposed:
 Lots _____ Outlots _____ Parcels _____ Outparcels _____

Number of Dwelling Units: Gross Floor Area (Nonresidential portion only):
 Attached _____ Detached _____ Multifamily _____

SUBDIVISION CASES – FINAL PLAT:

Water/Sewer: DER Health Dept. Number of Plats:

CSP/DSP/SDP No.: WSSC Authorization No.:

Preliminary Plan No.:

Approval Date of Preliminary Plan:

URBAN DESIGN AND ZONING CASES:

Details of Request: Zoning Ordinance Section(s):
 Certification of nonconforming use for existing Sections 27-244 & 241
 outdoor advertising structure.

Total Number of Proposed:
 Lots _____ Outlots _____ Parcels _____ Outparcels _____

Number of Dwelling Units: Gross Floor Area (Nonresidential portion only):
 Attached _____ Detached _____ Multifamily _____

Variance Request Applicable Zoning/Subdivision Regulation Section(s):
 Yes No

Departure Request Application Filed
 Yes No

Alternative Compliance Request Application Filed
 Yes No

APPLICATION FORM DISCLOSURE

List all persons having at least five percent (5%) interest in the subject property **ONLY** required for **Special Exception and Zoning Map Amendment Applications**.

Owner(s) Name - printed	Signature and Date	Residence Address

If the property is owned by a corporation, please fill in below.

Officers	Date Assumed Duties	Residence Address	Business Address

Board of Directors	Date Assumed Duties	Date Term Expires	Residence Address	Business Address

**THE MARYLAND-NATIONAL CAPITAL PARK AND PLANNING COMMISSION
 14741 GOVERNOR ODEN BOWIE DRIVE
 UPPER MARLBORO, MD 20772
 DEVELOPMENT REVIEW DIVISION
 301-952-3530**

Statement of Justification

1. Case Name

NCU 37033-2021

15107 SW Robert Crain Highway

2. Description of proposed use/request

Certification of an outdoor advertising sign located at 15107 SW Robert Crain Highway, Brandywine, Maryland 20613 (the "Property"), as a nonconforming use.

3. Description and location of the subject property

The outdoor advertising structure on the Property is located on SW Robert Crain Highway northwest near the intersection with Matapeake Business Drive. Specifically, the Property is located on Map 154, Grid F2, and is approximately 6.66 acres in size. The Property is zoned C-M (Commercial Miscellaneous).

The outdoor advertising structure on the Property is constructed on a metal post and contains two bulletin faces. Our documentary evidence demonstrates that the structure has existed on the Property since at least 1987.

4. Description of each required finding

In accordance with CB-84-2016, the applicant is required to certify the outdoor advertising signs located on the Property. *Section 27-244, Prince George's County Code* (the "Code"). Section 27-244(d)(2) of the Code states that "...if satisfactory documentary evidence described in Section 27-244(b)(2)(E) is received, the Planning Board's authorized representative shall recommend certification of the use as nonconforming...". The applicant has provided satisfactory documentary evidence in accordance with Section 27-244(b)(2)(E), which shows that the outdoor advertising signs were constructed prior to and have operated continuously since January 1, 2000.

5. Variance requests and required findings for each request

The applicant is not requesting a variance for the Property.

6. Summary/conclusion of request


Because the applicant has provided satisfactory documentary evidence in accordance with Section 27-244(b)(2)(E), the applicant respectfully requests that the Planning Board's authorized representative certify the outdoor advertising signs located on the Property as a nonconforming use in accordance with Section 27-244(d)(2).

 8/26/21

April Mackoff
Applicant, Clear Channel Outdoor LLC

PRINCE GEORGE'S COUNTY
DEPARTMENT OF PERMITTING, INSPECTIONS AND ENFORCEMENT
PERMITTING CENTER

9400 PEPPERCORN PLACE, 1st FLOOR, LARGO, MD 20774 (301) 883-5900



YOU MUST COMPLY WITH MUNICIPAL, HOMEOWNER/CIVIC ASSOCIATION AND LOCAL COVENANTS. A FINE MAY BE IMPOSED IF CONSTRUCTION IS BEGUN WITHOUT REQUIRED APPROVALS.

PERMIT APPLICATION FILING FEES ARE NON-REFUNDABLE

Date : 08/25/2021

PERMIT APPLICATION

Case Number: 37033-2021-00

ACTIVITY: Building Permit Application
WORK DESCRIPTION: Certification of outdoor advertising structure as non-conforming use
USE TYPE:
EXISTING USE: Outdoor advertising structure
PROPOSED USE: Outdoor advertising structure

LOT :
BLOCK :
PARCEL : 022

SITE INFORMATION

SITE ADDRESS: 15107 ROBERT CRAIN HWY BRANDYWINE 20613	PROJECT NAME: SUBDIVISION:	EST. CONSTRUCTION COST: ELECTION DISTRICT: 11 PROPERTY TAX ACCOUNT #: 1179670
--	---	--

<u>OWNER</u>	<u>OCCUPANT</u>	<u>CONTRACTOR</u>	<u>ARCHITECT</u>
JTC LLC 15107 SW Robert Crain HWY Brandywine MD 20613	Clear Channel Outdoor LLC 9590 Lynn Buff CT #5 Laurel MD 20723	Clear Channel Outdoor LLC 9590 Lynn Buff CT #5 Laurel MD 20723	

FOR OFFICE USE ONLY

	Reviewer	Date		Reviewer	Date
M-NCPPC			Fire Eng.		
Site / Road Eng.			Mechanical Eng.		
Structural Eng.			Health		
Electrical Eng.			Issuance		

I hereby certify that I have permission of the property owner to submit this application on his/her behalf and that the information is complete and correct.

APPLICANT April Mackoff Clear Channel Outdoor LLC (240) 755 - 9203 
NAME **COMPANY** **PHONE** **SIGNATURE**

SIGN POSTING AND INSPECTION AFFIDAVIT - PLANNING DIRECTOR REVIEW

I, Stephenie Clevenger, hereby certify that the subject property was posted with
(print or type name)
2 sign(s) on 12/11/2021
(specify number) (date)

Signature: Stephenie Clevenger

Application Number: CNU-37033-2021 Name: Clear Channel Billboard

Date: 12/9/2021

Address: 1001 Prince Georges Blvd., Suite 700
Upper Marlboro, MD 20774

Telephone: 240-338-0131

Capacity in which you are acting: Agent
(owner, applicant, agent)

NOTE: Take **legible** photograph(s) showing sign(s) in place, (see attached map for posting locations) and return (email) this affidavit and photographs, saved as one PDF to **PGCReferrals@ppd.mncppc.org** Subject: CaseNo-CaseName and "Posting Affidavit"

* * * * *

The affidavit must be received prior to the end of the 20-day (30 days for all CBCA conservation plans) posting period.

Planning DIRECTOR case: CNU-37033-2021 - 15107 SW ROBERT CRAIN HIGHWAY

Reviewer: KELSEY SHAFFER

1 double-sided signs, 2 signs total





Sign 1

CNU- 37033-2021, 15107 Robert Crain Hwy, Brandywine

Sign posted by: Stephenie Clevenger

Posted on: 12/11/2021

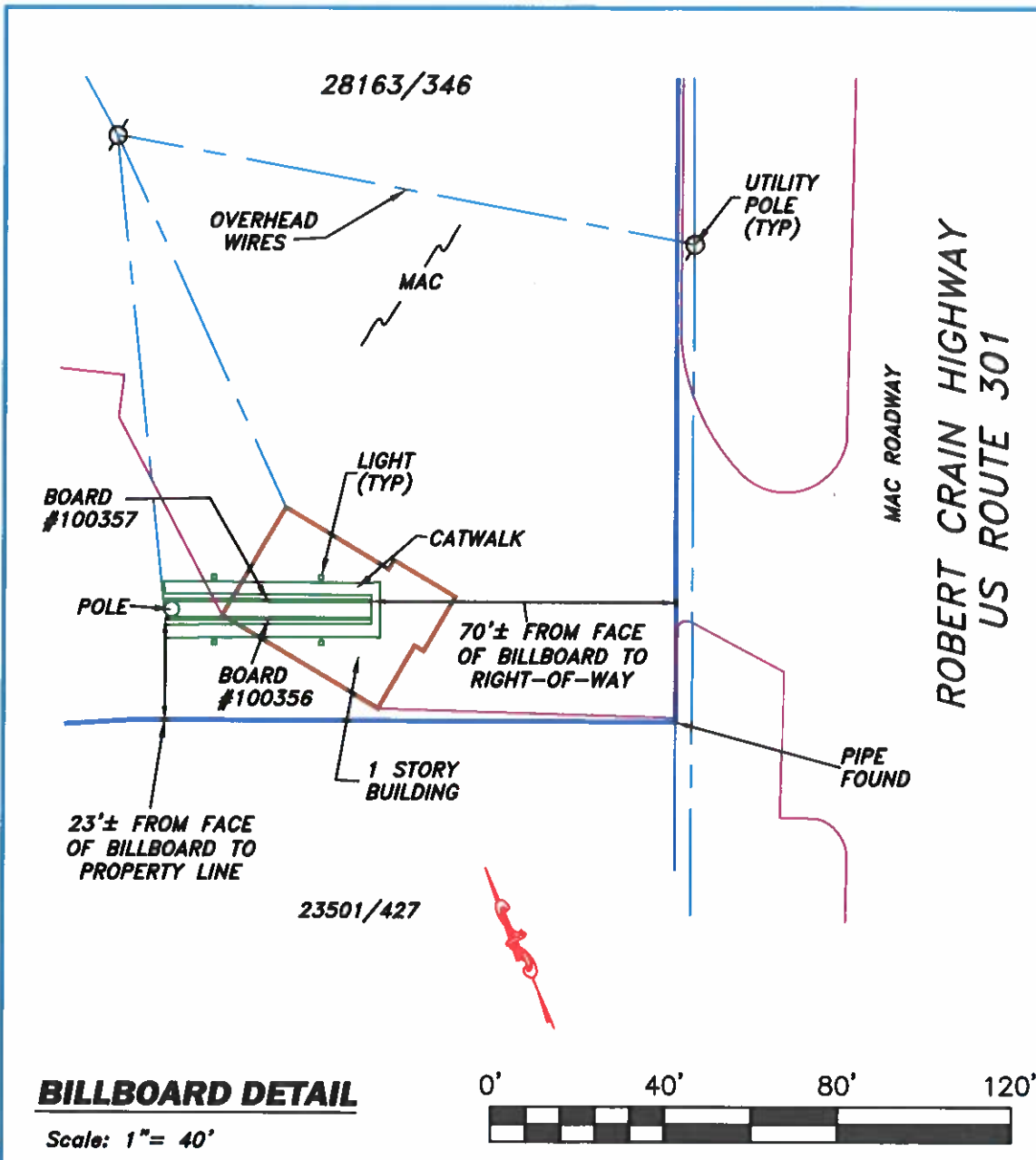


Sign 2

CNU- 37033-2021, 15107 Robert Crain Hwy, Brandywine

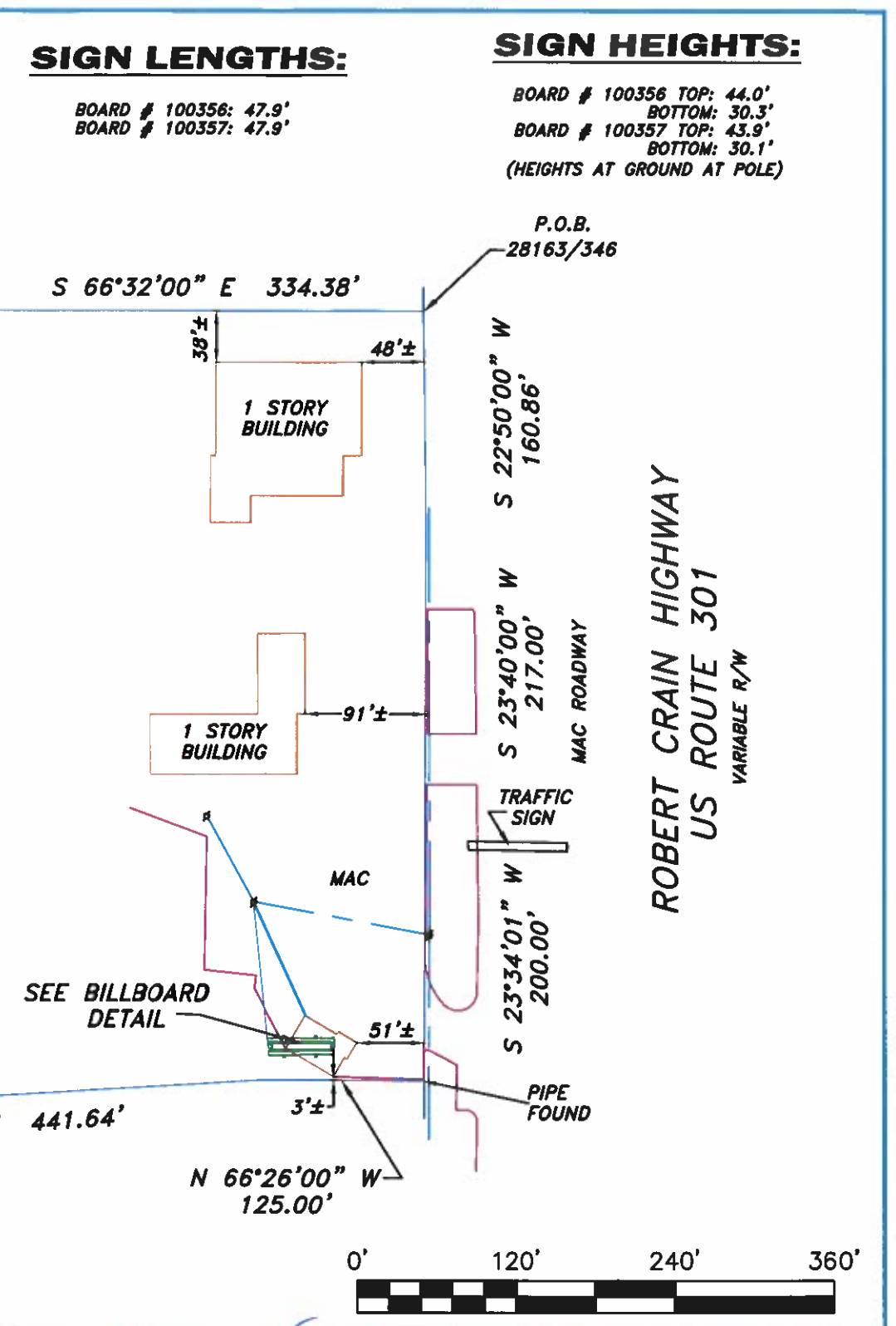
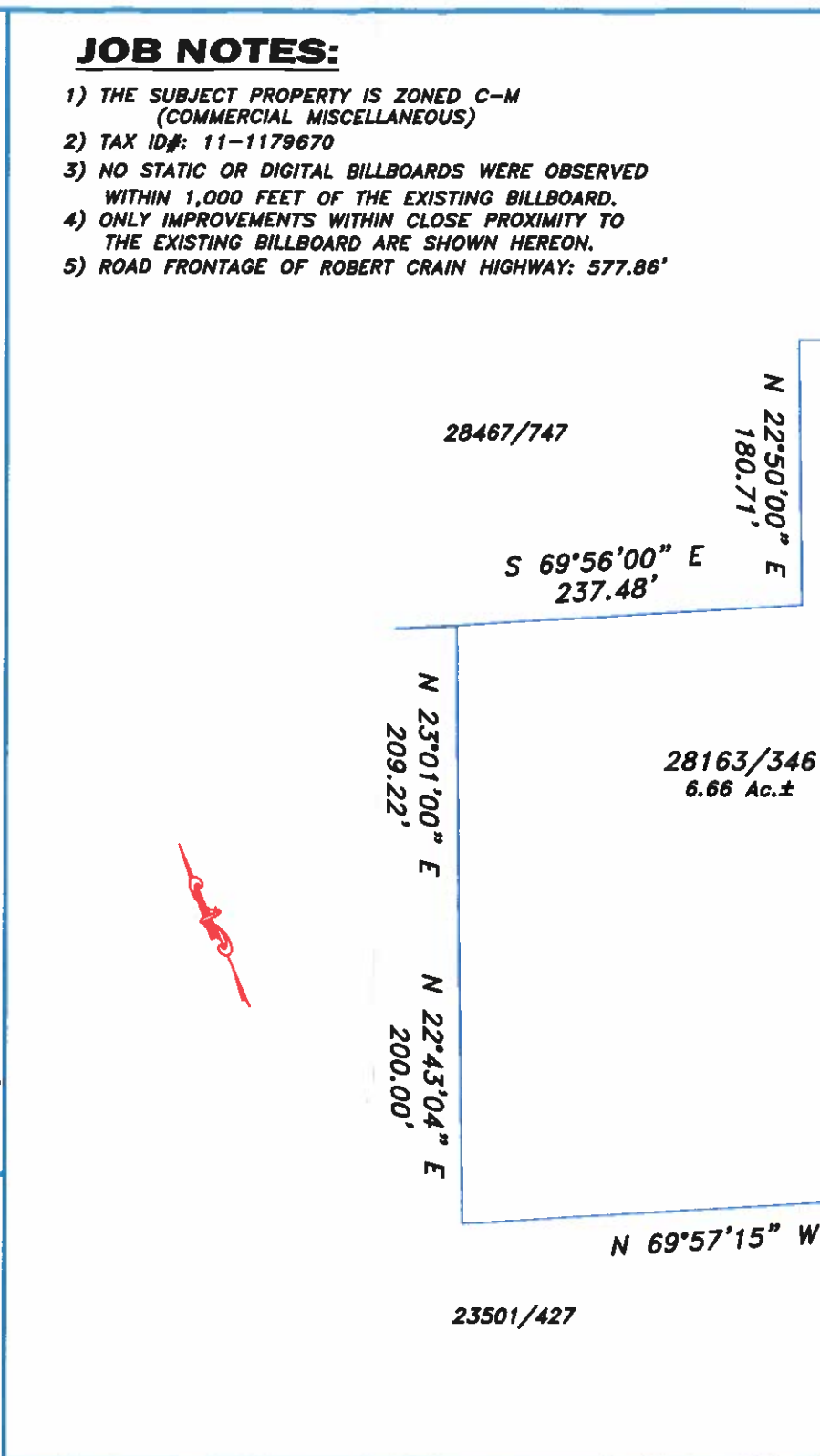
Sign posted by: Stephenie Clevenger

Posted on: 12/11/2021



BILLBOARD DETAIL
Scale: 1" = 40'

- GENERAL NOTES:**
- 1) The accuracy of the distances shown from any structure to any apparent property line is 5'±.
 - 2) This drawing does not represent a Boundary Survey. Any property markers labeled hereon are not guaranteed by NTT Associates, Inc.
 - 3) This plat is of benefit to a consumer only insofar as it is required by a lender, a title insurance company or its agent in connection with contemplated transfer, financing, or refinancing.
 - 4) This plat does not provide for the accurate identification of property boundary lines, but such identification may not be required, for the transfer of title or securing financing or refinancing.
 - 5) This plat is not to be relied upon for the establishment or location of fences, garages, buildings, or other existing or future improvements.
 - 6) Unless noted on the drawing, no title report was provided. This drawing was prepared by examining the current title deed or record plat. Any easements, restrictions, rights of way, or any other property alterations not referred to in the current title deed may not be shown.
 - 7) Unless otherwise noted, the bearings and north arrow shown hereon are in the meridian of the current title deed or record plat.
 - 8) Building Restriction Line Information, if shown, was obtained from existing records only and is not guaranteed by NTT Associates, Inc.
 - 9) Flood Zone Information shown on FIRM maps is subject to interpretation.
 - 10) Improvements which in the surveyor's opinion appear to be in a state of disrepair or considered "temporary" may not be shown.
 - 11) If it appears encroachments may exist, a Boundary Survey is recommended to determine the exact location of the property boundary lines and improvements.
 - 12) The locations of fence lines, if shown, are approximate.



SPECIAL PURPOSE SURVEY
15107 SW ROBERT CRAIN HIGHWAY
11th ELECTION DISTRICT
PRINCE GEORGE'S COUNTY, MARYLAND

NTT Associates, Inc.
16205 Old Frederick Rd.
Mt. Airy, Maryland 21771
Phone: (410) 442-2031
Fax: (410) 442-1315
www.nttsurveyors.com

Scale: 1" = 120'
Date: 6/24/2021
Field By: TOM
Drawn By: SCK
File No.: MISC 14703
Page No.: 1 of 1

The purpose of this drawing is to locate, describe, and represent the positions of the billboard and buildings affecting the property shown hereon, being known as: #15107 SOUTHWEST ROBERT CRAIN HIGHWAY as described in a deed from GMAC Leasing of DE LLC to JTC, LLC, Dated June 26, 2007 recorded among the Land Records of Prince George's County, Maryland in Liber 28163, folio 346.

This is to certify that I either personally prepared or was in responsible charge over the preparation of this drawing and the surveying work reflected in it, all set forth in Regulation .12 of Chapter 09.13.06 of the Code of Maryland Annotated Regulations.

Subject property is shown in Zone X on the FIRM Map of Prince George's County, Maryland on Community Panel Number 24033C0365 E, effective 9/16/2016

