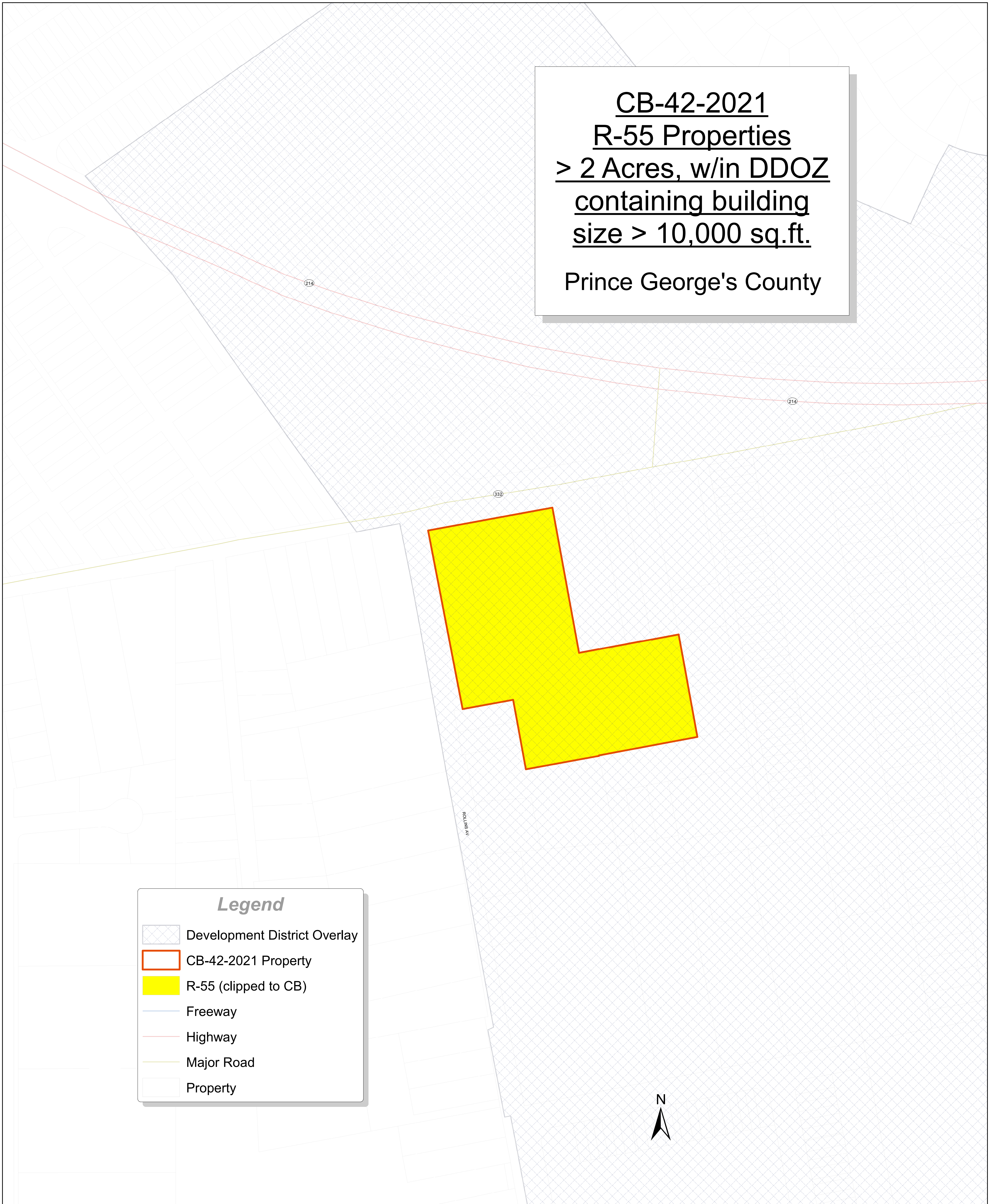









**CB-42-2021**  
**R-55 Properties**  
**> 2 Acres, w/in DDOZ**  
**containing building**  
**size > 10,000 sq.ft.**  
**Prince George's County**

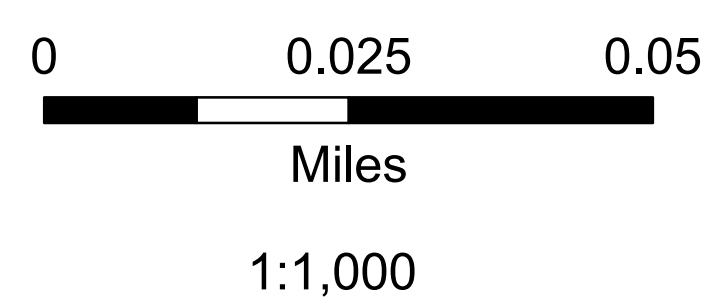


**Legend**

-  Development District Overlay
-  CB-42-2021 Property
-  R-55 (clipped to CB)
-  Freeway
-  Highway
-  Major Road
-  Property



The Maryland - National Capital  
 Park and Planning Commission  
 Prince George's County Planning Department  
 Geographic Information System



Date Created/Delivered: 6/15/21  
 Author: Keith Wright  
 GIS Map & Data Request #: 10230  
 Archive: J:\GIS\_Projects\Keith.Wright\Requestles\...\_10230.zip

This map may not be reproduced, stored in a retrieval system, or transmitted by any form, including electronic or by photo reproduction, without the express written permission of The Maryland-National Capital Park and Planning Commission. For more information, contact the Prince George's County Planning Department in Upper Marlboro, Maryland.