








































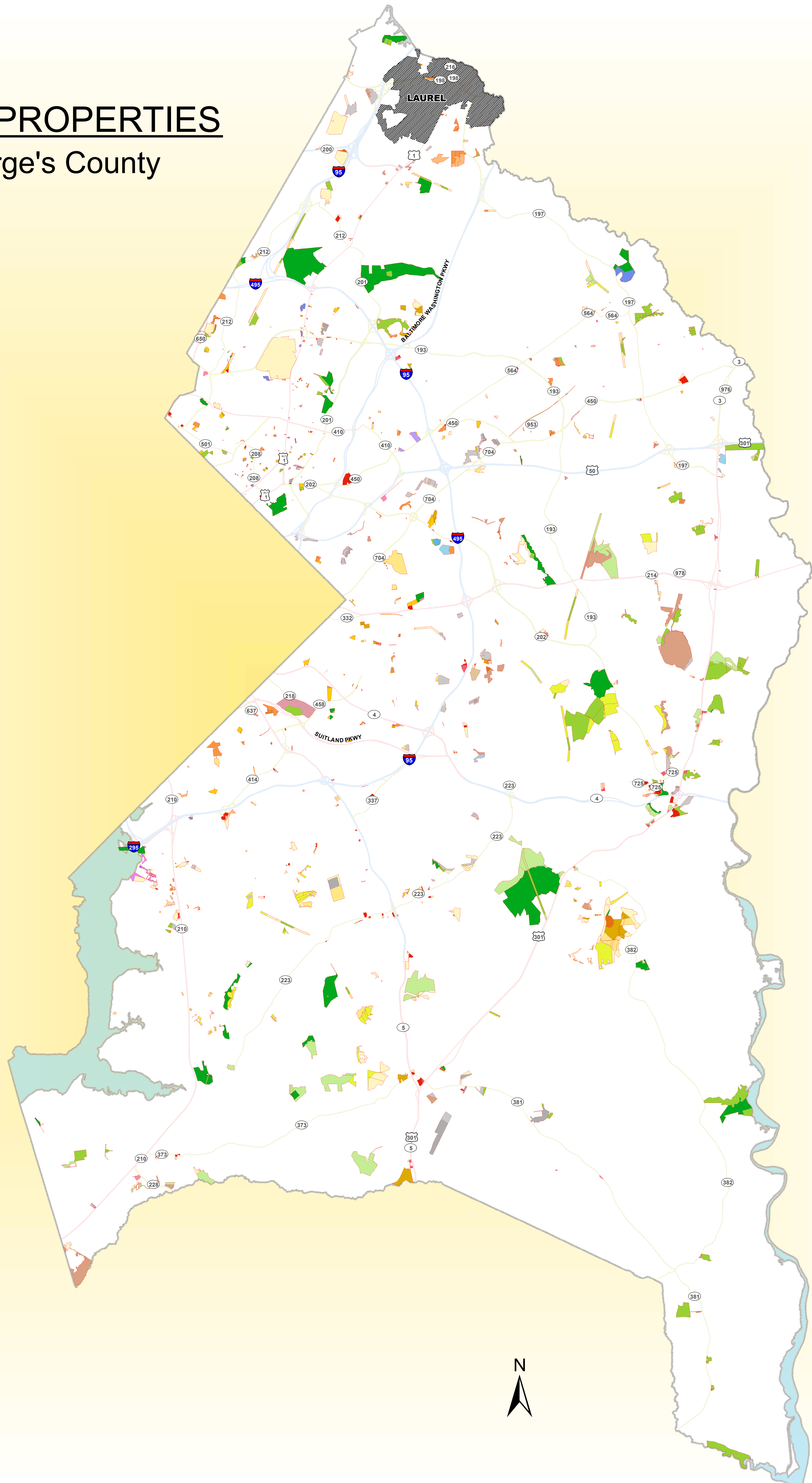


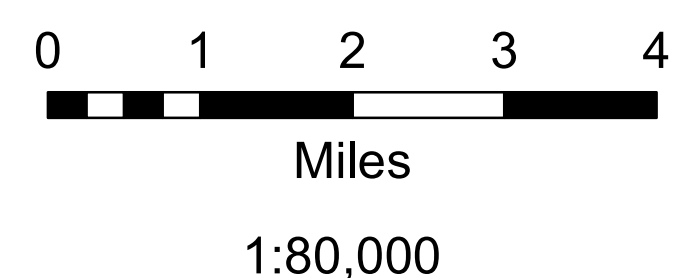
# SPLIT-ZONE PROPERTIES

## Prince George's County

-  Freeway
  -  Highway
  -  Major Road
  -  Split Property (~1,284)
- Zoning**
- Rural and Agricultural**
-  ROS
  -  AG
  -  AR
- Residential**
-  RE
  -  RR
  -  RSF-95
  -  RSF-65
  -  RSF-A
  -  RMF-12
  -  RMF-20
  -  RMF-48
- Nonresidential**
-  CN
  -  CS
  -  CGO
  -  IE
  -  IH
- Transit-Oriented/Activity Center**
-  NAC
  -  TAC-C
  -  TAC-E
  -  LTO-C
  -  LTO-E
  -  RTO-L-C
  -  RTO-L-E
  -  RTO-H-C
  -  RTO-H-E
- Other**
-  RMH
  -  LCD
  -  LMXC
  -  LMUTC
  -  Not Assigned
- Planned Development**
-  R-PD
  -  NAC-PD
  -  TAC-PD
  -  LTO-PD
  -  RTO-PD
  -  MU-PD
  -  IE-PD



The Maryland - National Capital  
Park and Planning Commission  
Prince George's County Planning Department  
Geographic Information System



Date Created/Delivered: 8/31/22  
Author: Keith Wright  
GIS Map & Data Request #: 16489  
Archive: J:\GIS\_Projects\Keith Wright\Requesticles\16489\_\*.zip

This map may not be reproduced, stored in a retrieval system, or transmitted by any form, including electronic or by photo reproduction, without the express written permission of The Maryland-National Capital Park and Planning Commission. For more information, contact the Prince George's County Planning Department in Upper Marlboro, Maryland.