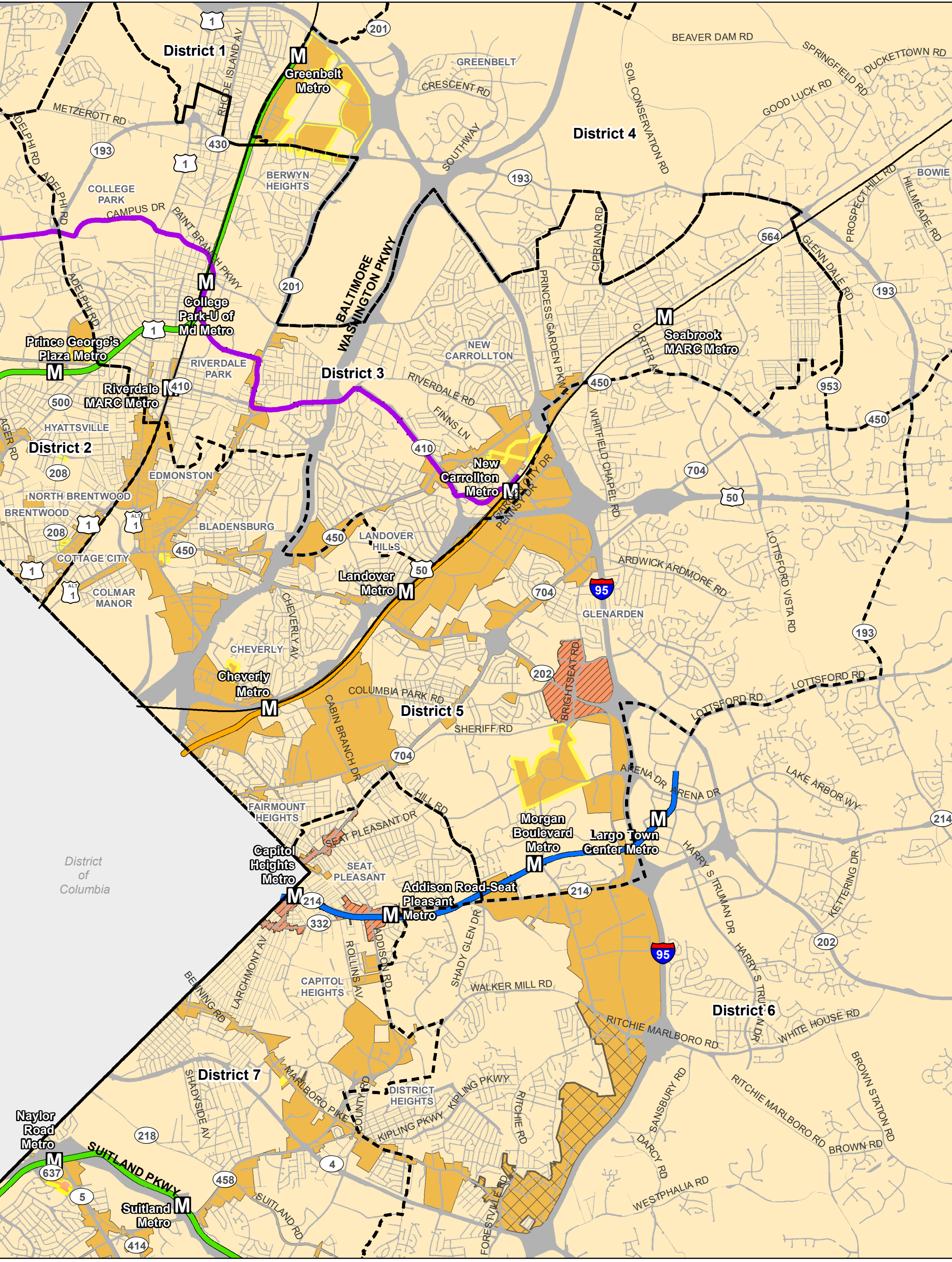


# Enterprise Zone Updates - District 5


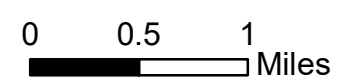


- Enterprise Zone**
- Proposed for redesignation - Expired 2019
  - Expired 2019
  - Proposed for new designation or expansion

- Focus Area**
- Proposed for redesignation - Expired 2019
  - Expired 2019 - Redesignated as Enterprise Zone
  - Proposed for new designation or expansion

- Metro Lines & Stations**
- Proposed Purple Line
  - Green Line
  - Blue Line
  - Orange Line
  - Existing Metro Stations
  - Camden and Penn Line

- Councilmanic Districts
- Roads
- County Boundary



This map may not be reproduced, stored in a retrieval system, or transmitted by any form, including electronic or by photo reproduction, without the express written permission of The Maryland-National Capital Park and Planning Commission. For more information, contact the Prince George's County Planning Department in Upper Marlboro, Maryland.  
Date Created: 7/23/2020