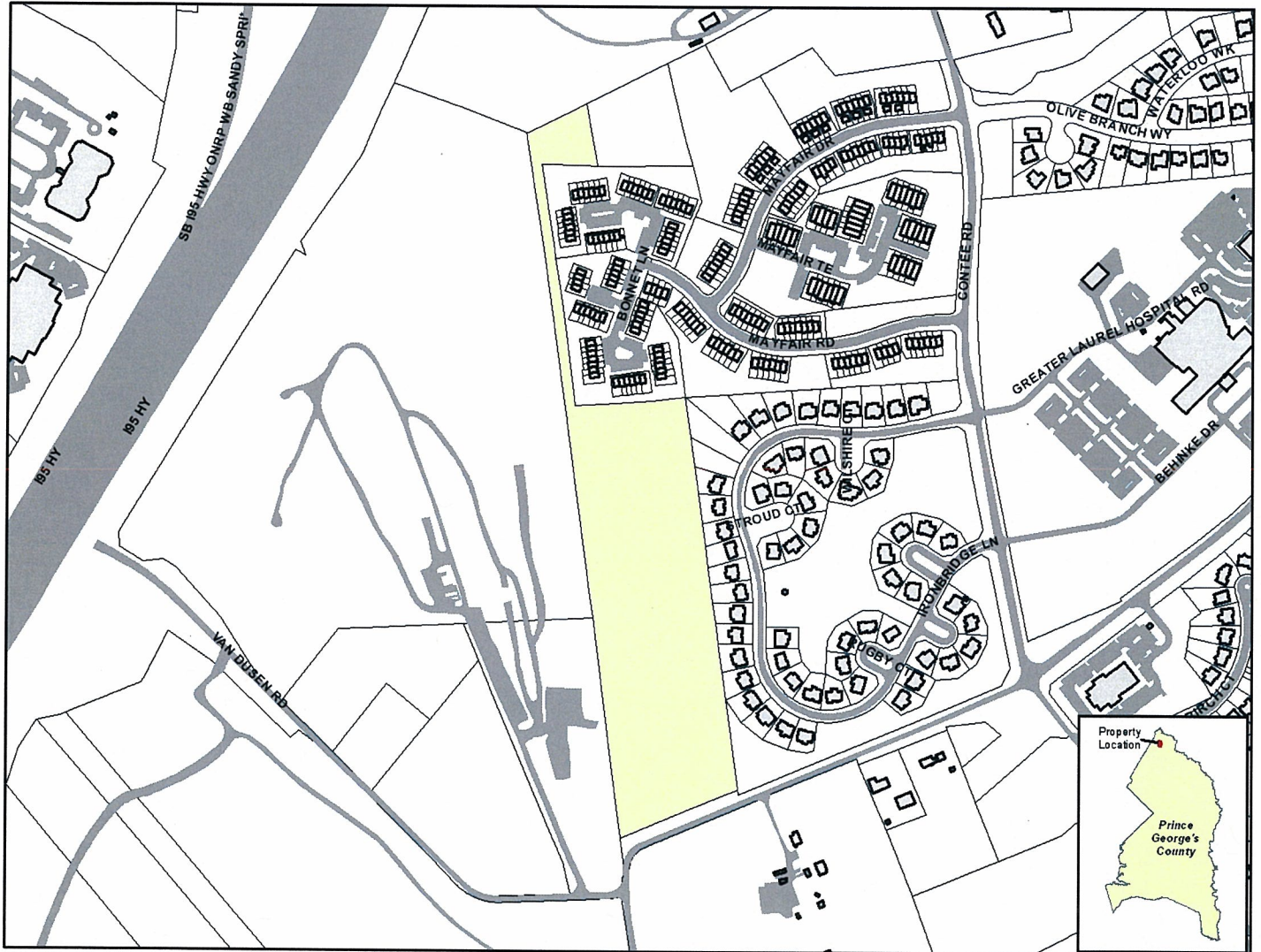


MAP 1-A



MNCPPC OCC-ID: 2967

Property Description: School Site Parcel A, "Van Dusen"
Plat Book WWW67 at Plat 50

Location: Van Dusen Road, Laurel


Tax Account No: 10-1004332

Area: 19.70 Acres

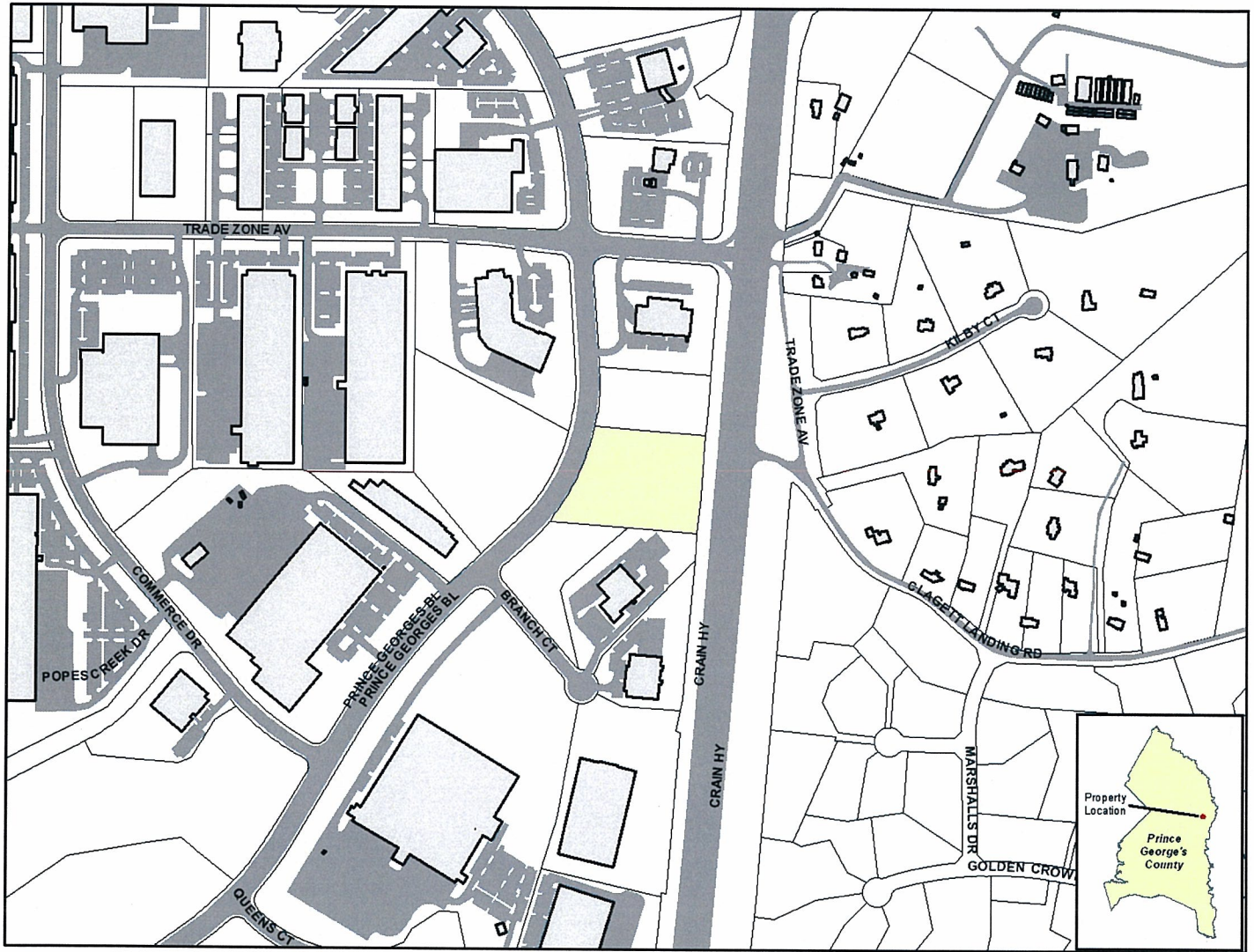
Zoning: R-O-S

Legend

-  Property 1-A
-  Property Lines
-  Buildings
-  Roads and Parking Areas



MAP 4-A



MNCPPC OCC-ID: 786

Property Description: Lot 2, Block C, "Prince George's International Commerce Center"
Plat Book NLP109 at Plat 17

Location: 800 Prince George's Boulevard

Tax Account No: 07-0798546

Area: 4.69 Acres

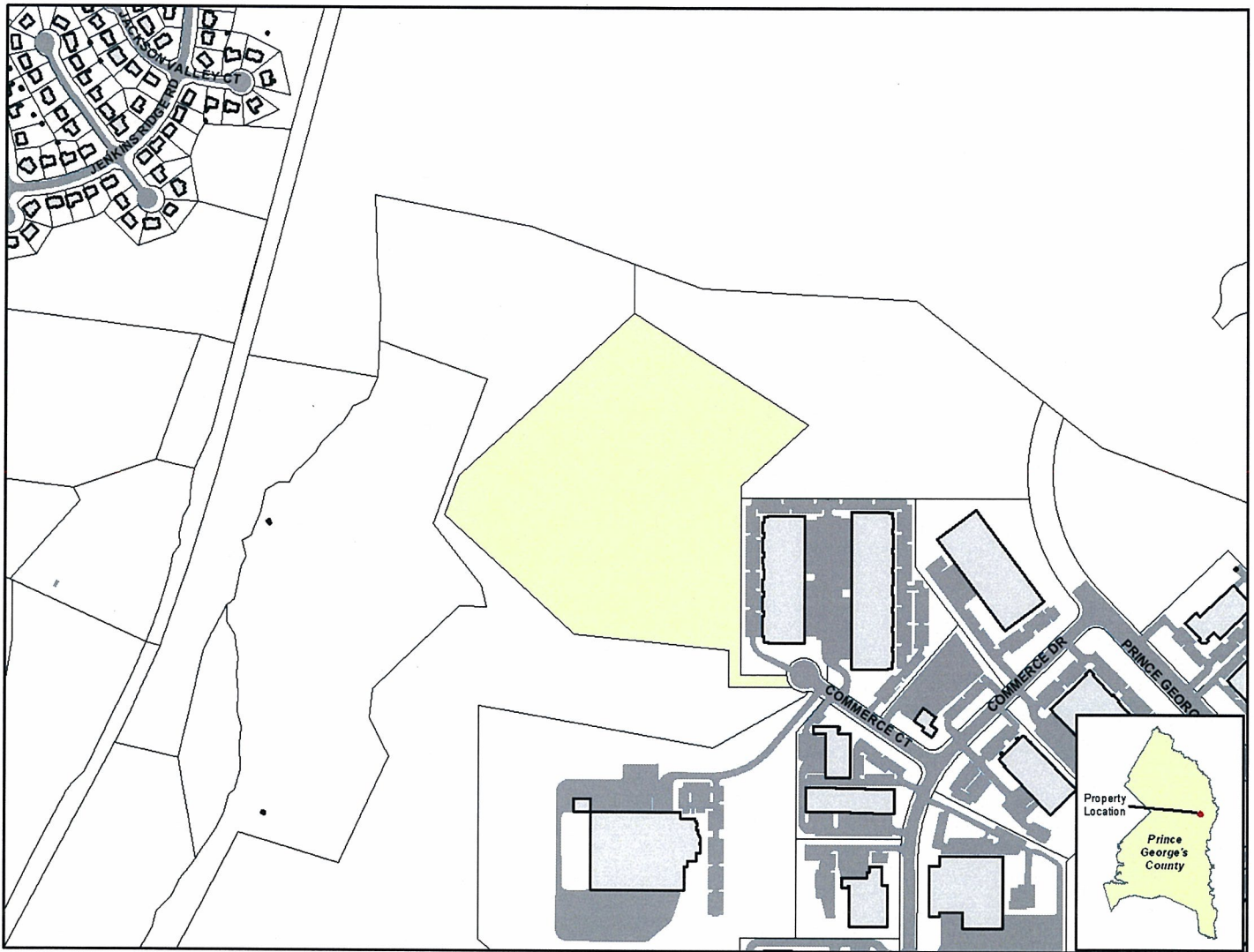
Zoning: EIA

Legend

-  Property 4-A
-  Property Lines
-  Buildings
-  Roads and Parking Areas



MAP 4-B



MNCPPC OCC-ID: 284

Property Description: Lot 5, Block E, "Collington Center"
Plat Book REP193 at Plat 37



Location: 15801 Commerce Court

Tax Account No: 07-3422565

Area: 28.12 Acres

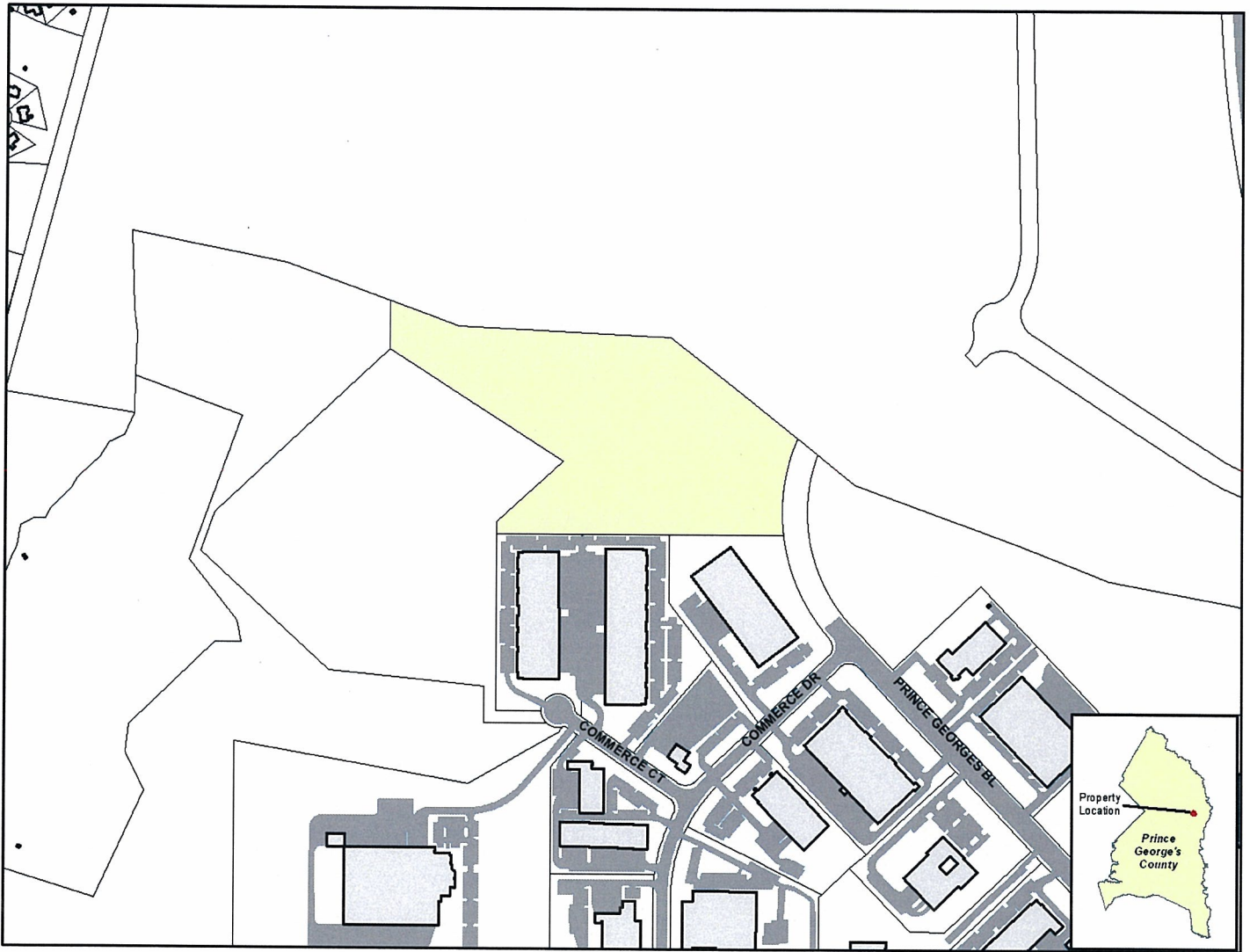
Zoning: EIA

Legend

-  Property 4-B
-  Property Lines
-  Buildings
-  Roads and Parking Areas



MAP 4-C



MNCPPC OCC-ID: 2805

Property Description: Lot 9, Block E, "Collington Center"
Plat Book REP193 at Plat 37

Location: 201 Prince George's Boulevard

Tax Account No: 07-3422581

Area: 21.82 Acres

Zoning: EIA

Legend

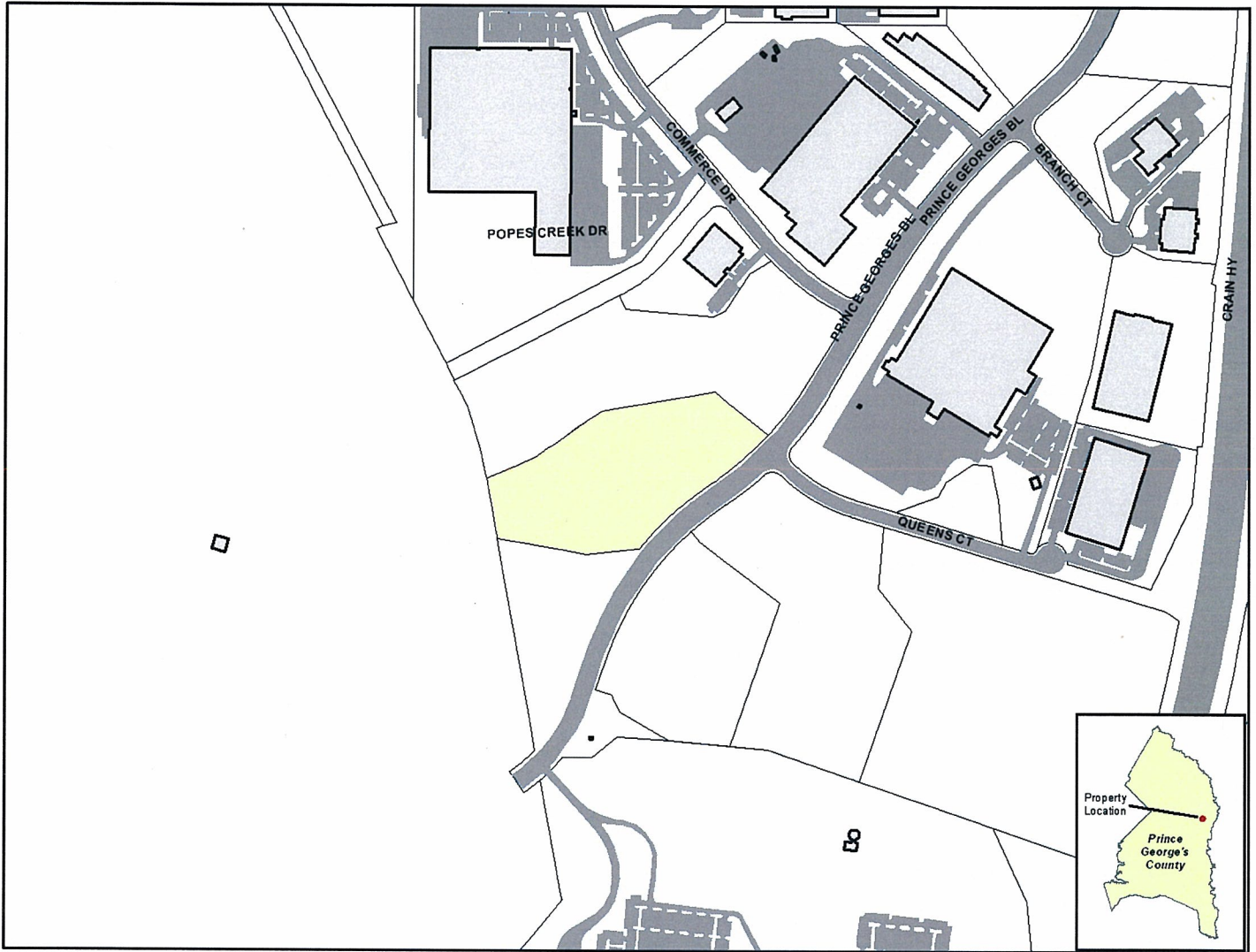
-  Property 4-C
-  Property Lines
-  Buildings
-  Roads and Parking Areas



0 200 400 600 1,200 1,600 Feet



MAP 4-D



MNCPPC OCC-ID: 786
Property Description: Lot 5, Block D, "Collington Center"
Plat Book NLP156 at Plat 24
Location: 1201 Prince George's Boulevard
Tax Account No: 07-0799080
Area: 10.61 Acres
Zoning: EIA

Legend

-  Property 4-D
-  Property Lines
-  Buildings
-  Roads and Parking Areas

