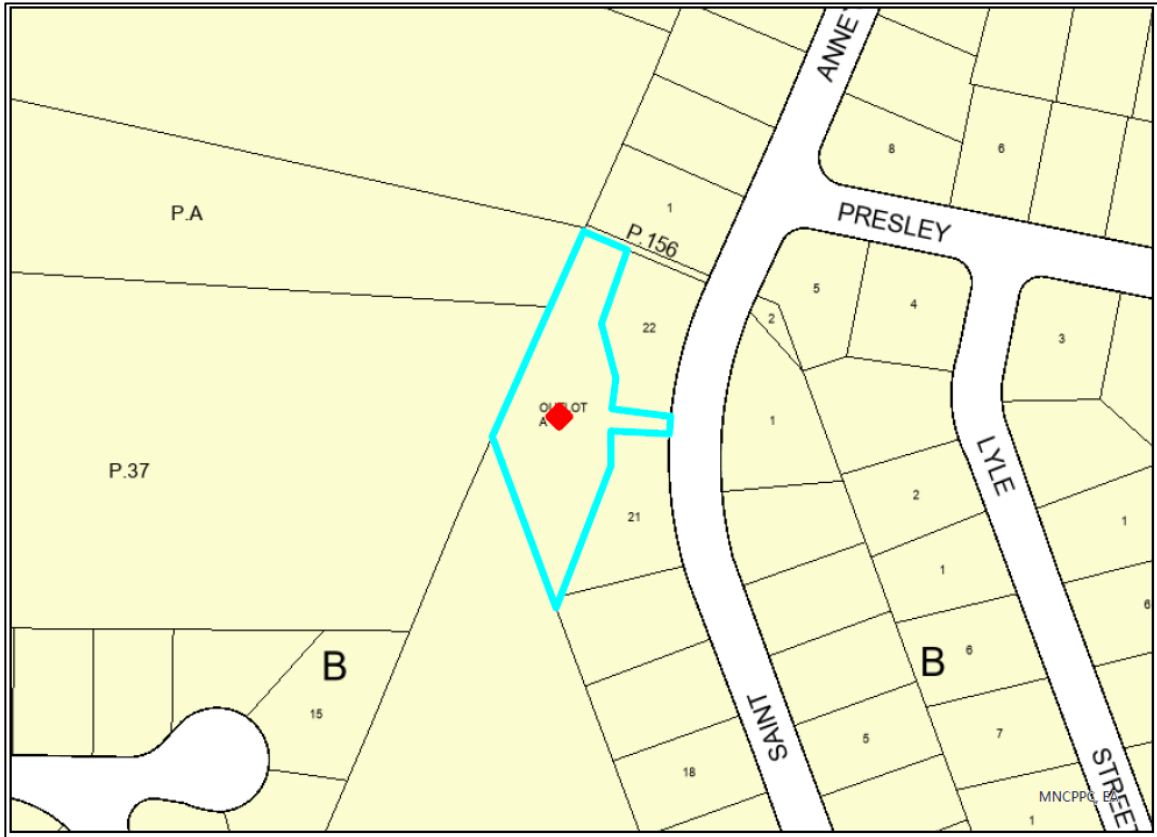


ATTACHMENT A

MAP 4-A



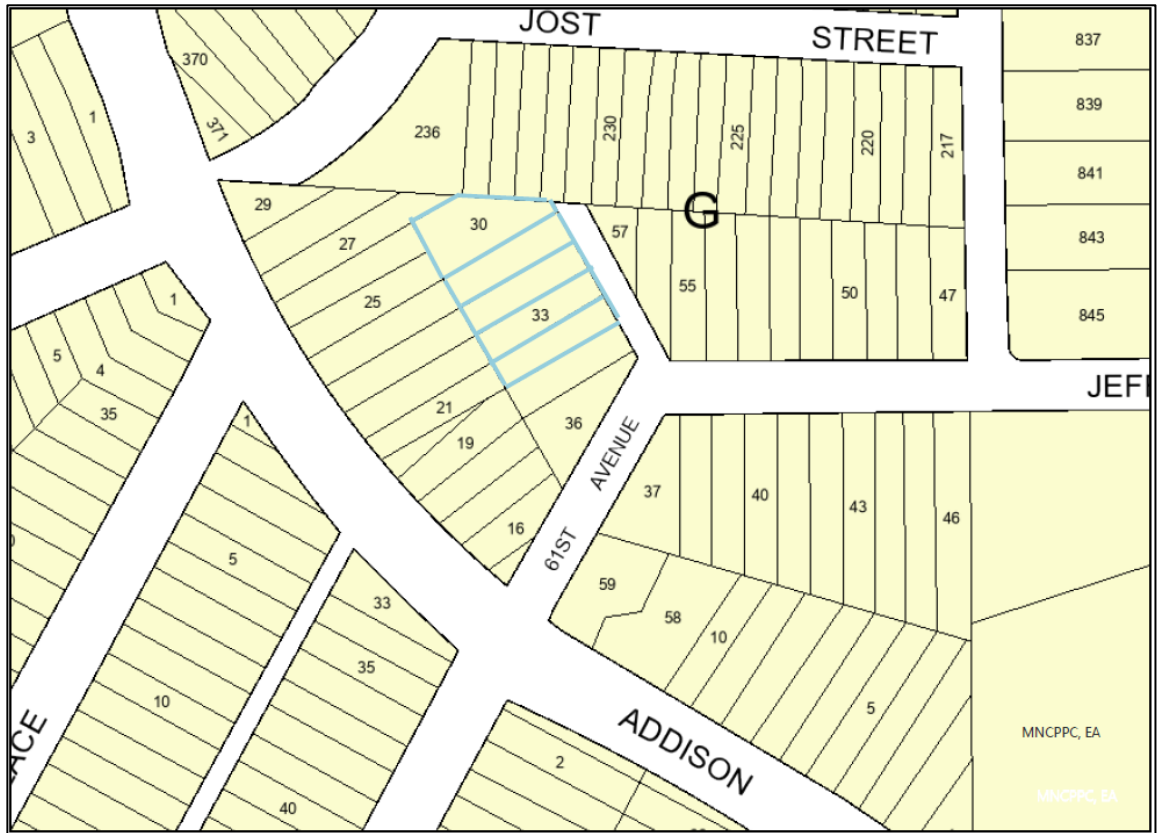
MNCPPC OCC-ID:
Property Description:
Location:

1644
Map 0035, Grid C3, Outlot A
6920 Saint Annes
Lanham, MD 20706

Tax Account No.:
Date of Acquisition:
Acquisition Price:
2024 Assessment:
Area:
Zoning:
Note:

14-1697606
3/15/1990
\$0.00
\$2,533.00
28,553 +/- square feet
RSF-95
Sale or lease not less than fair market value

MAP 5-B



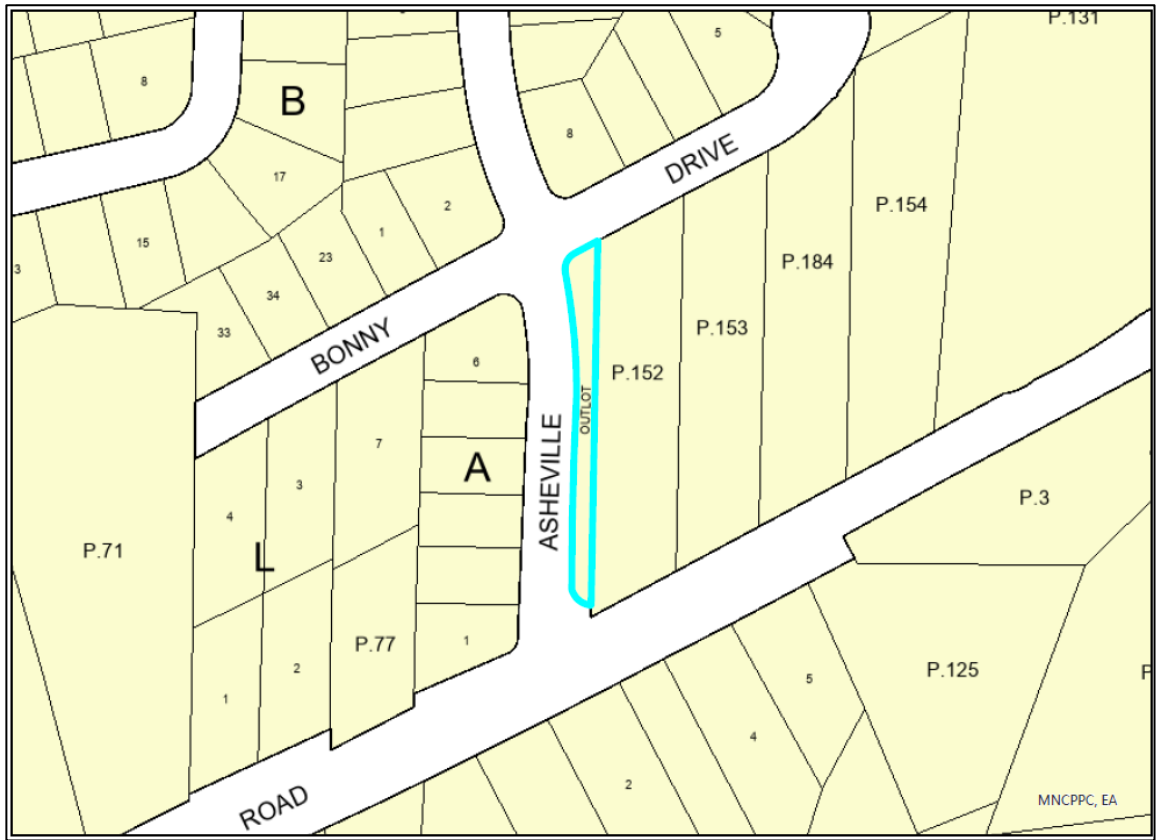
MNCPPC OCC-ID:
Property Description:
Location:

1242
Map 0066, Grid A2, Lots 30-34
0 61st Avenue
Fairmont Heights, MD 20743

Tax Account No.:
Date of Acquisition:
Acquisition Price:
2024 Assessment:
Area:
Zoning:
Note:

18-2018521
3/8/1974
\$0.00
\$72,400.00
13,704 +/- square feet
SE-2911
For public purpose use; First priority to the Town of
Fairmount Heights

MAP 6-A

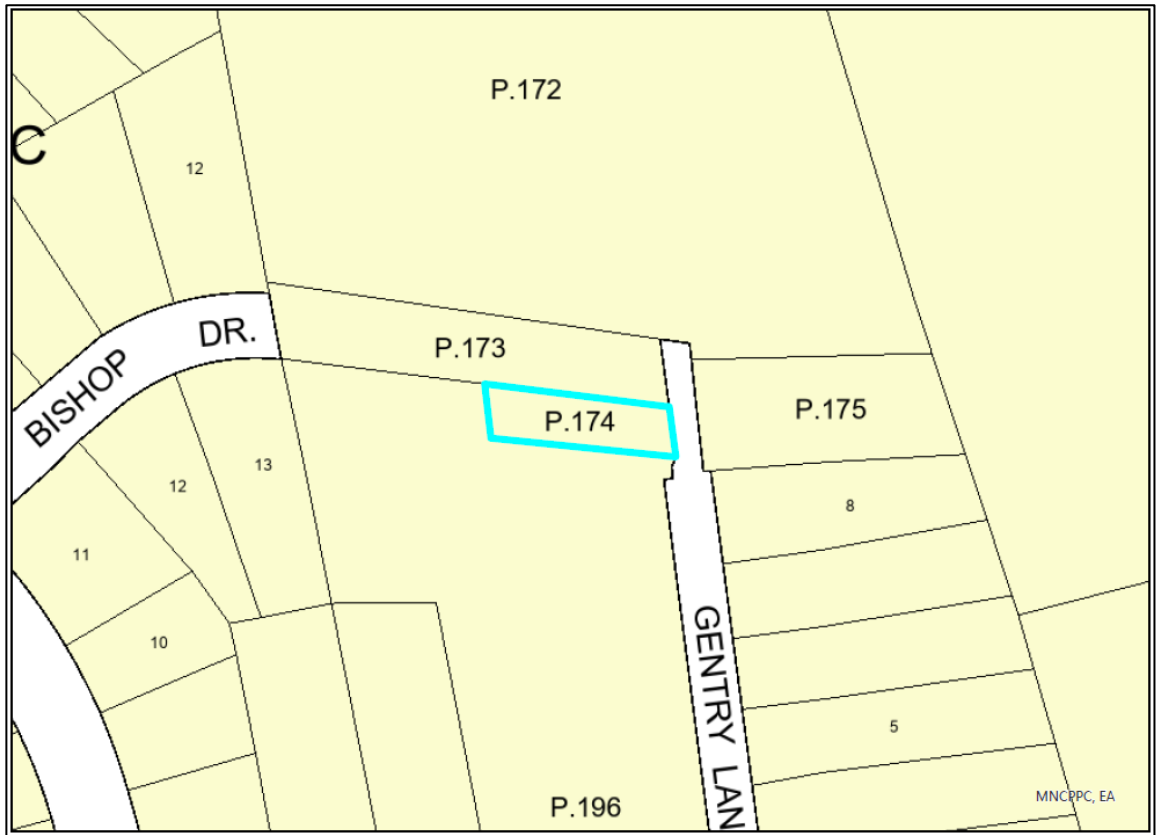


MNCPPC OCC-ID:
Property Description:
Location:

Tax Account No.:
Date of Acquisition:
Acquisition Price:
2024 Assessment:
Area:
Zoning:
Note:

1307
Map 0074, Grid C4, Block A
0 Ashville Road
District Heights, MD 20747
06-0556175
3/19/1980
\$0.00
\$1,400.00
7,110 +/- square feet
RSF-65
Sale or lease not less than fair market value; First priority to adjacent property owner

MAP 7-A



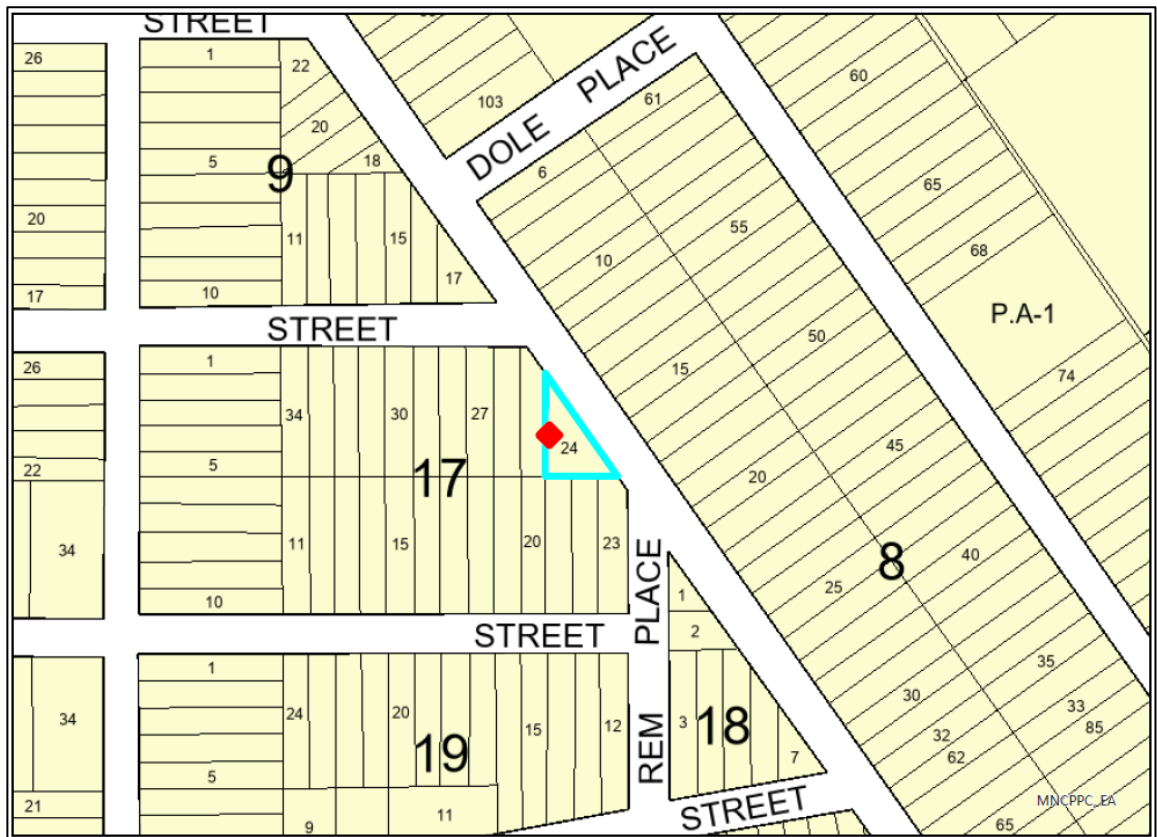
MNCPPC OCC-ID:
Property Description:
Location:

1218
Map 0066, Grid E4, Parcel 174
0 Gentry Lane
Capitol Heights, MD 20743

Tax Account No.:
Date of Acquisition:
Acquisition Price:
2024 Assessment:
Area:
Zoning:
Note:

18-2016632
4/10/1981
\$0.00
\$1,800.00
9,150 +/- square feet
RMF-20
Sale or lease not less than fair market value

MAP 7-C



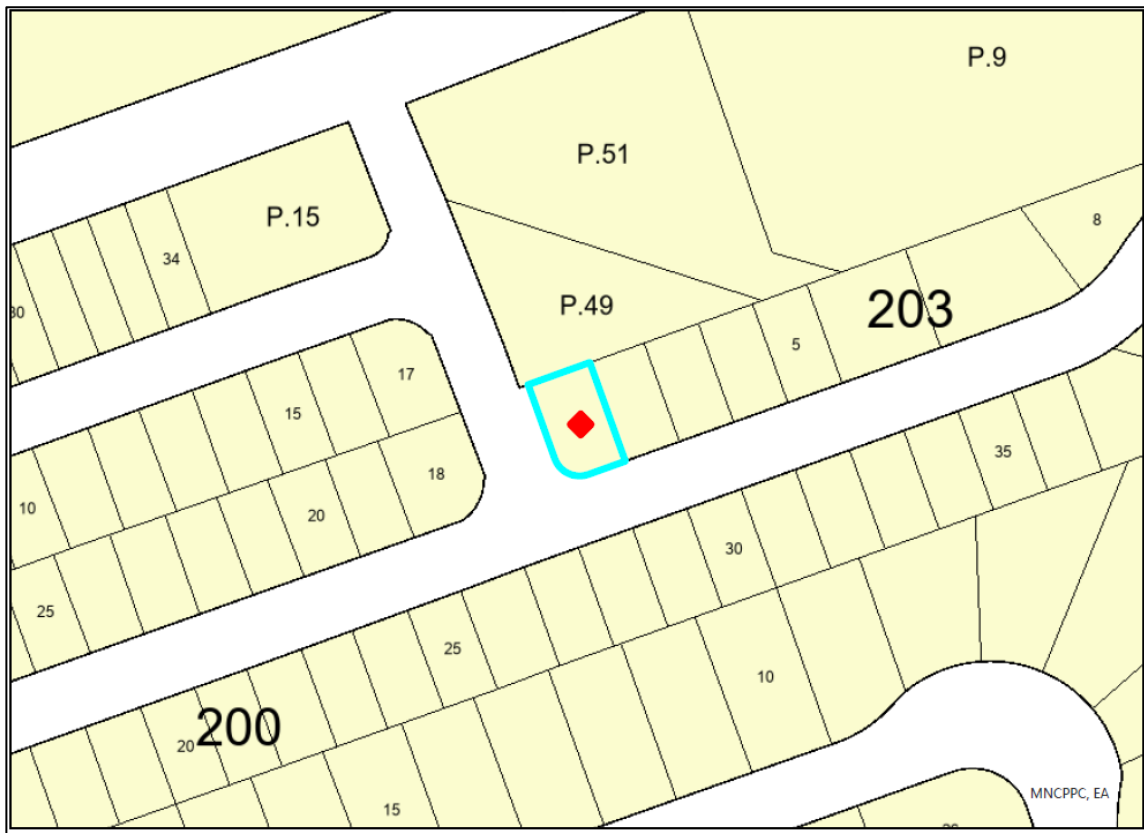
MNCPPC OCC-ID:
Property Description:
Location:

2842
Map 0073, Grid A1, Block 17, Lots 24-25
5513 Dole Street
Capitol Heights, MD 20743

Tax Account No.:
Date of Acquisition:
Acquisition Price:
2024 Assessment:
Area:
Zoning:
Note:

18-2104818
7/21/2004
\$0.00
\$800.00
4,398 +/- square feet
RSF-65
Sale or lease not less than fair market value; First priority to adjacent property owner

MAP 8-B



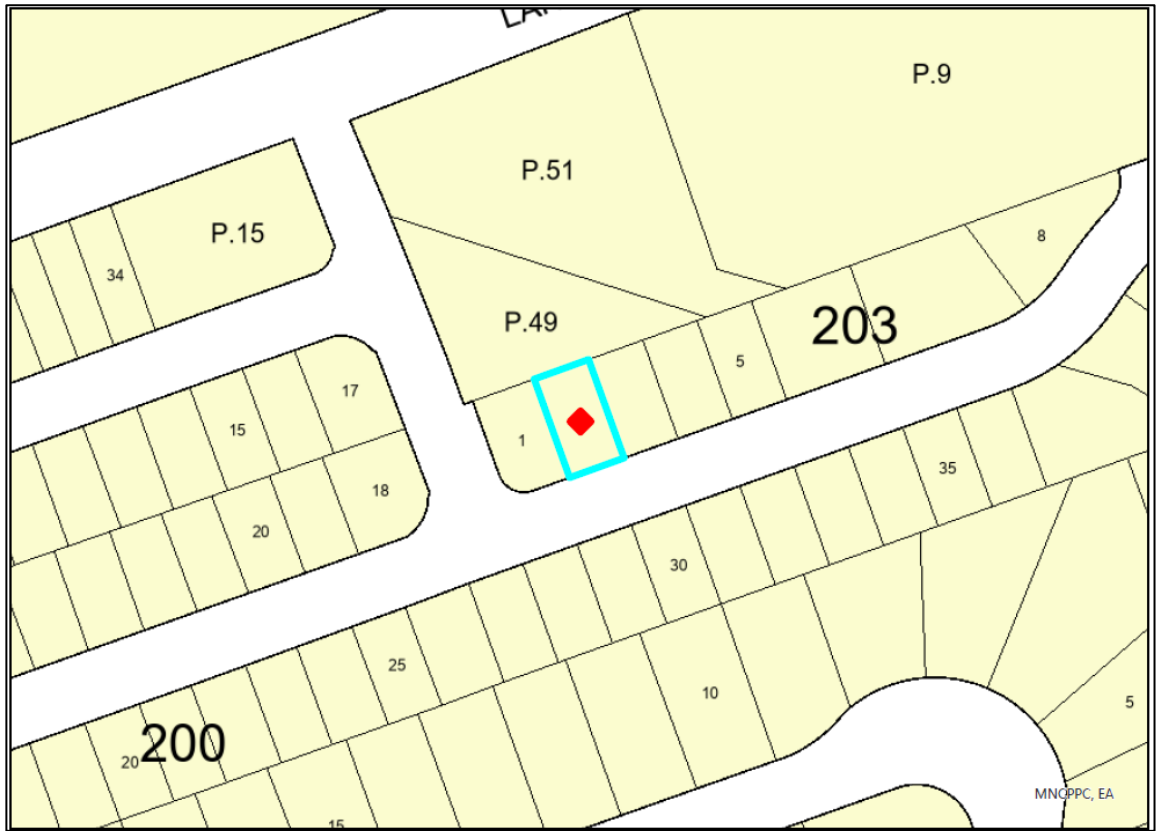
MNCPPC OCC-ID:
Property Description:
Location:

1366
Map 0095, Grid F2, Block 203, Lot 1, Section 11
109 Talbert Drive
Oxon Hill, MD 20745

Tax Account No.:
Date of Acquisition:
Acquisition Price:
2024 Assessment:
Area:
Zoning:
Note:

12-1225184
10/22/1979
\$0.00
\$35,200.00
3,914 +/- square feet
RSF-A
For public purpose use; First priority to the Town of Forest Heights

MAP 8-C



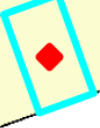
MNCPPC OCC-ID:
Property Description:
Location:

1366
Map 0095, Grid F2, Block 203, Lot 2, Section 11
107 Talbert Drive
Oxon Hill, MD 20745

Tax Account No.:
Date of Acquisition:
Acquisition Price:
2024 Assessment:
Area:
Zoning:
Note:

12-1225192
10/22/1979
\$0.00
\$31,600.00
3,520 +/- square feet
RSF-A
For public purpose use; First priority to the Town of Forest Heights

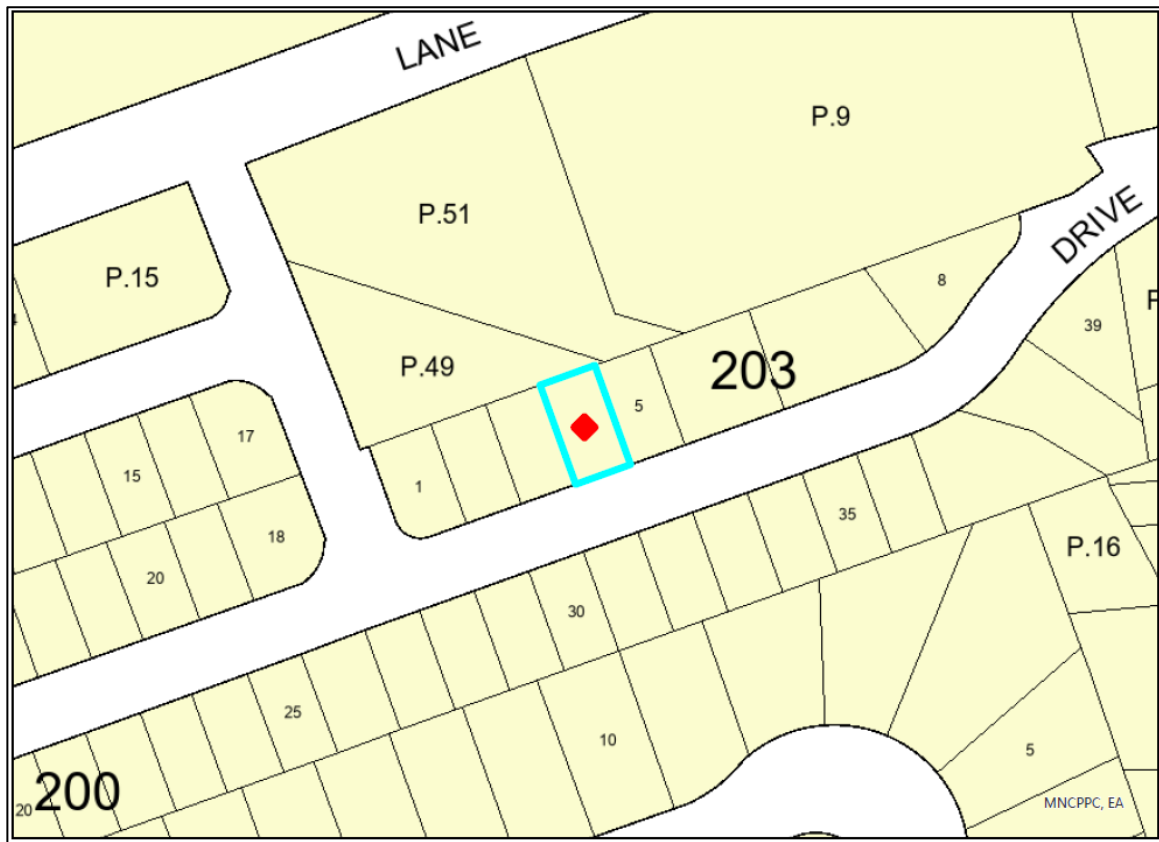
LANE



Tax Account No.:
Date of Acquisition:
Acquisition Price:
2024 Assessment:
Area:
Zoning:
Note:

1366
Map 0095, Grid F2, Block 203, Lot 3, Section 11
105 Talbert Drive
Oxon Hill, MD 20745
12-1225200
10/22/1979
\$0.00
\$31,600.00
3,520 +/- square feet
RSF-A
For public purpose use; First priority to the Town of Forest
Heights

MAP 8-E



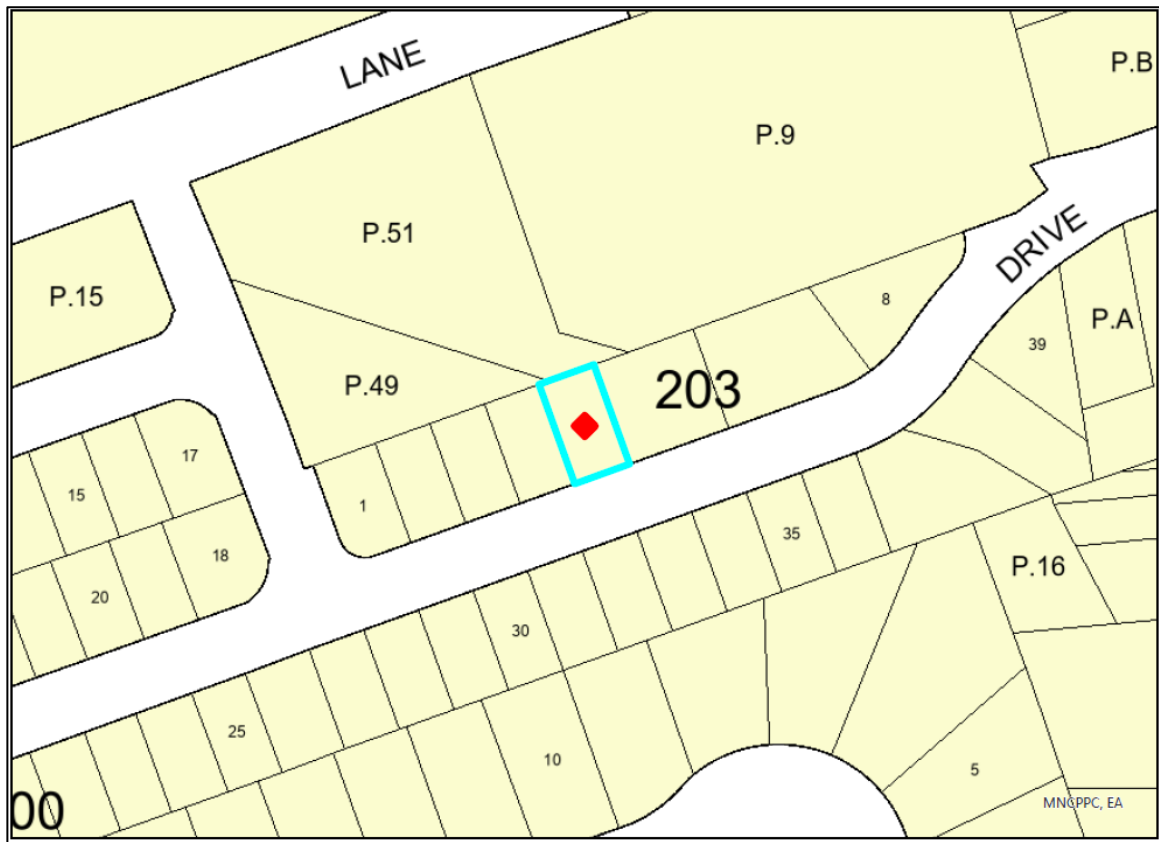
MNCPPC OCC-ID:
Property Description:
Location:

1366
Map 0095, Grid F2, Block 203, Lot 4, Section 11
103 Talbert Drive
Oxon Hill, MD 20745

Tax Account No.:
Date of Acquisition:
Acquisition Price:
2024 Assessment:
Area:
Zoning:
Note:

12-1225218
10/22/1979
\$0.00
\$31,600.00
3,520 +/- square feet
RSF-A
For public purpose use; First priority to the Town of Forest Heights

MAP 8-F

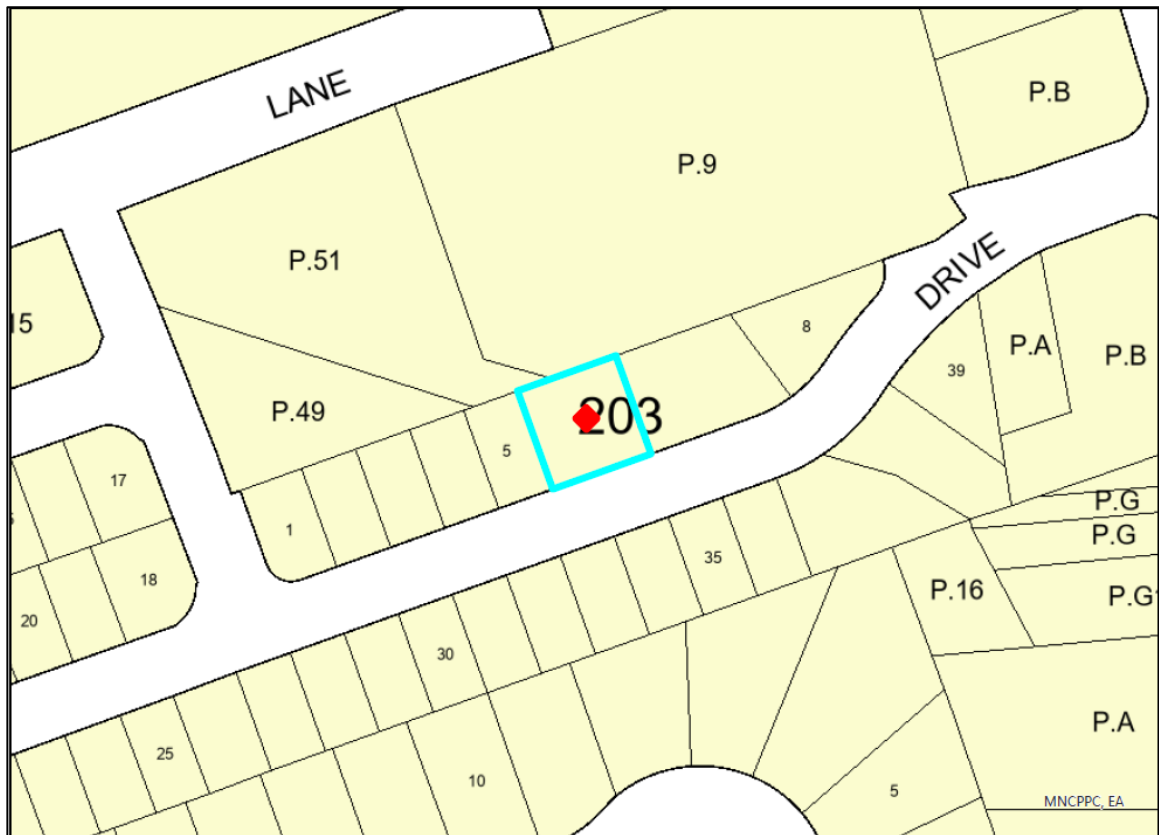


MNCPPC OCC-ID:
Property Description:
Location:

1366
Map 0095, Grid F2, Block 203, Lot 5, Section 11
101 Talbert Drive
Oxon Hill, MD 20745
12-1225226
10/22/1979
\$0.00
\$31,600.00
3,520 +/- square feet
RSF-A
For public purpose use; First priority to the Town of Forest Heights

Tax Account No.:
Date of Acquisition:
Acquisition Price:
2024 Assessment:
Area:
Zoning:
Note:

MAP 8-G



MNCPPC OCC-ID:
Property Description:
Location:

1366
Map 0095, Grid F2, Block 203, Lot 6, Section 11
55 Talbert Drive
Oxon Hill, MD 20745

Tax Account No.:
Date of Acquisition:
Acquisition Price:
2024 Assessment:
Area:
Zoning:
Note:

12-1225234
10/22/1979
\$0.00
\$14,000.00
6,400 +/- square feet
RSF-A
For public purpose use; First priority to the Town of Forest Heights