



**Todd M. Turner**  
Chair  
District 4

SEP 24 2019

Robert S. McCord, Esquire, Secretary  
Maryland Department of Planning  
301 W. Preston Street, Suite 1101  
Baltimore, MD 21201-2305

Dear Secretary McCord:

Prince George's County transmitted its certification of Priority Funding Areas (PFA) to the Maryland Office of Planning in September 1998. We would now like to make an amendment to the county's designated PFA. This amendment is proposed to reflect the county's current growth policies and is consistent with the State's Smart Growth program.

The amendment adds a property to the county's PFA. Attachment 1 is a graphic of the property and the PFA boundaries. Therefore, Prince George's County is making the following amendment:

**Amendment 1:** Add the 7.2 acres at 4661, 4671 and SE Robert Crain Highway in Upper Marlboro to the Prince George's County's PFA.

We understand that this amendment will be filed by the Maryland Department of Planning, that the Department may include comments as part of the files, and that the Department will coordinate with state funding agencies to inform them about this amendment to Prince George's County's PFA designated boundaries.

If you have any questions about this certification, please contact Betty Carlson-Jameson (301-952-3179) at The Maryland-National Capital Park and Planning Commission, Prince George's County Planning Department.

Sincerely,

  
ANGELA D. ALSOBROOKS

County Executive  
Prince George's County, Maryland

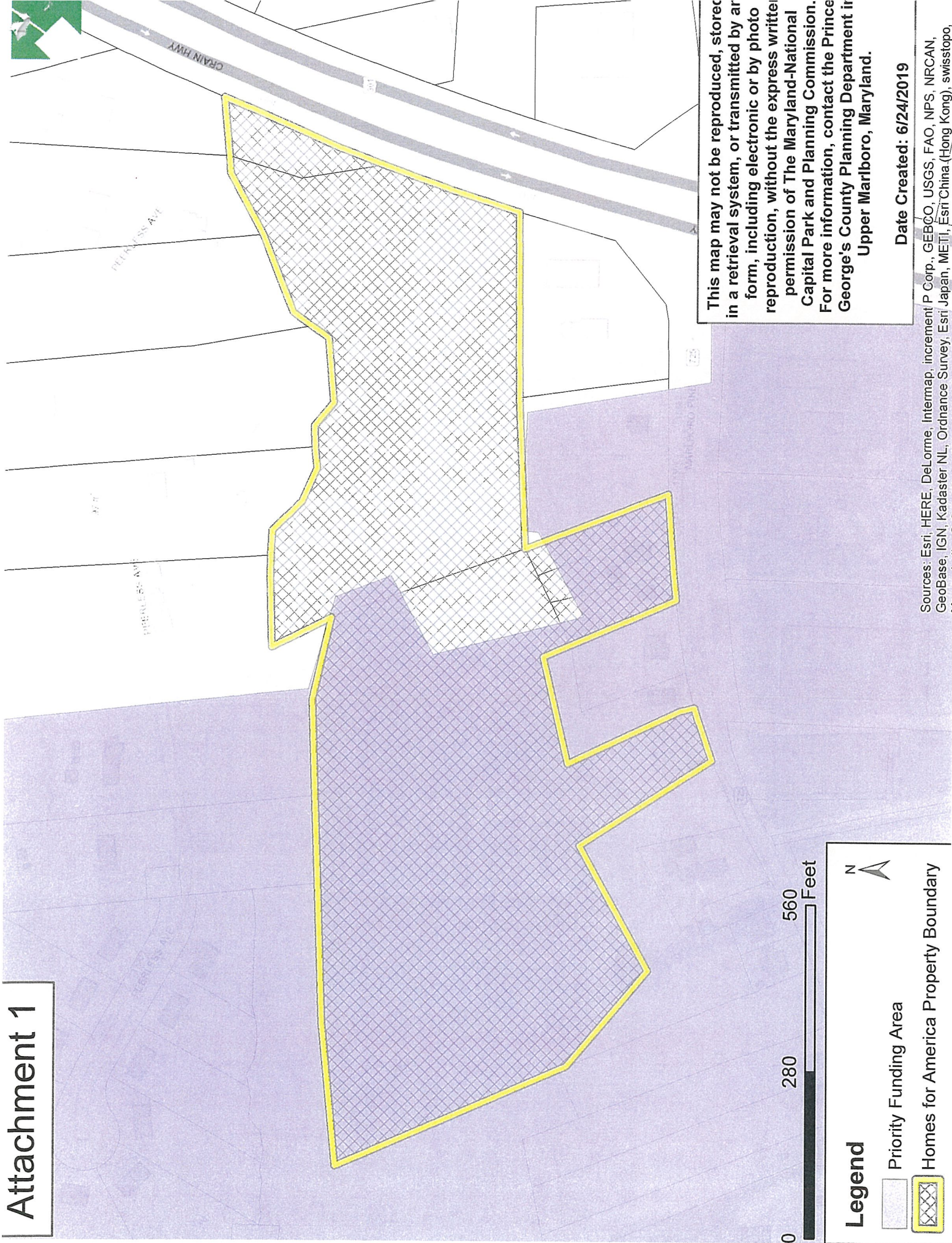
  
TODD M. TURNER

Chairman  
Prince George's County Council

Attachment





# Attachment 1



This map may not be reproduced, stored in a retrieval system, or transmitted by any form, including electronic or by photocopying, without the express written permission of The Maryland-National Capital Park and Planning Commission. For more information, contact the Prince George's County Planning Department in Upper Marlboro, Maryland.

Date Created: 6/24/2019

**Legend**

-  Priority Funding Area
-  Homes for America Property Boundary

Sources: Esri, HERE, DeLorme, Intermap, increment P Corp., GEBCO, USGS, FAO, NPS, NRCAN, GeoBase, IGN, Kadaster NL, Ordnance Survey, Esri Japan, METI, Esri China (Hong Kong), swisstopo,