

# WOODSIDE VILLAGE

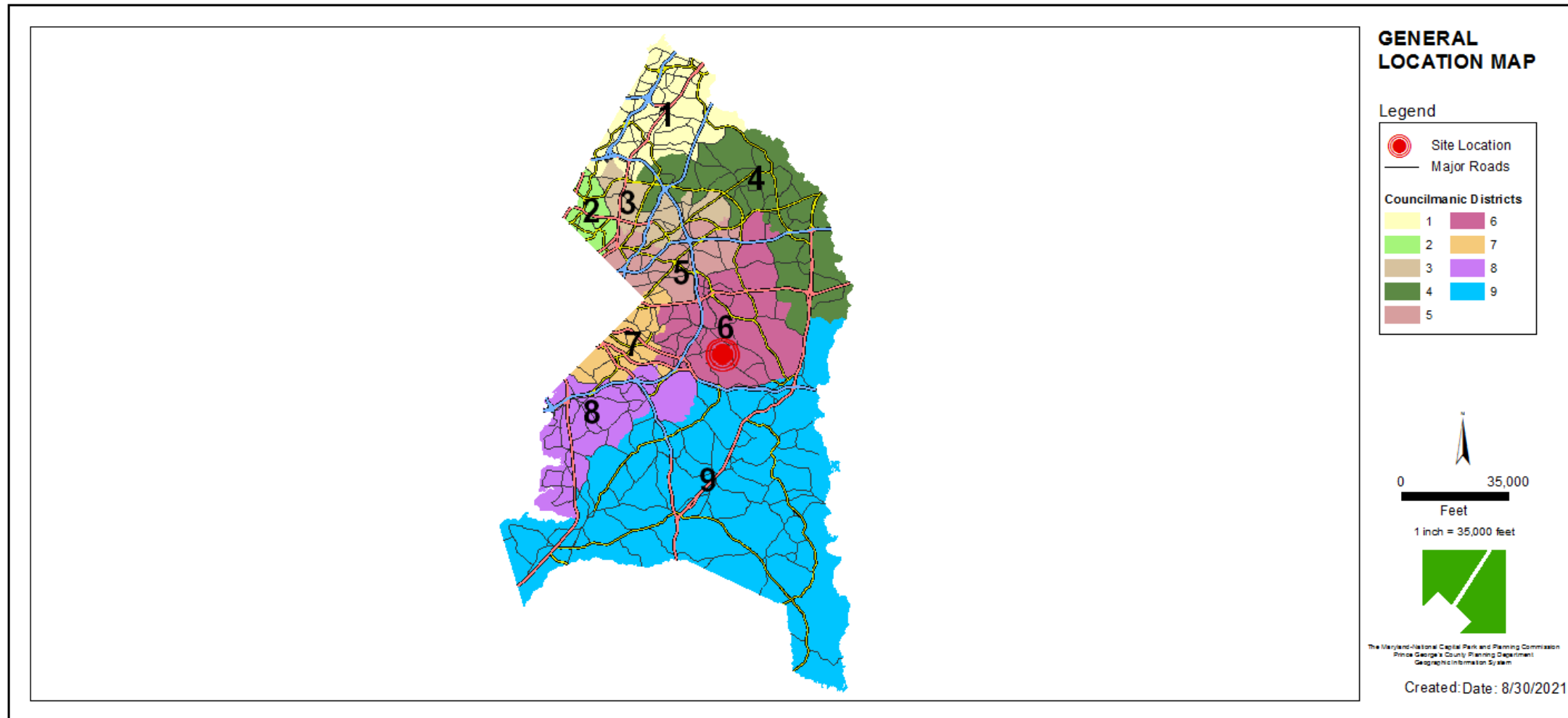
**Application Type:** Zoning Map Amendment  
**Companion:** A-9973-02/**Parent Case:** A-9973  
**Staff Recommendation:** APPROVAL with conditions



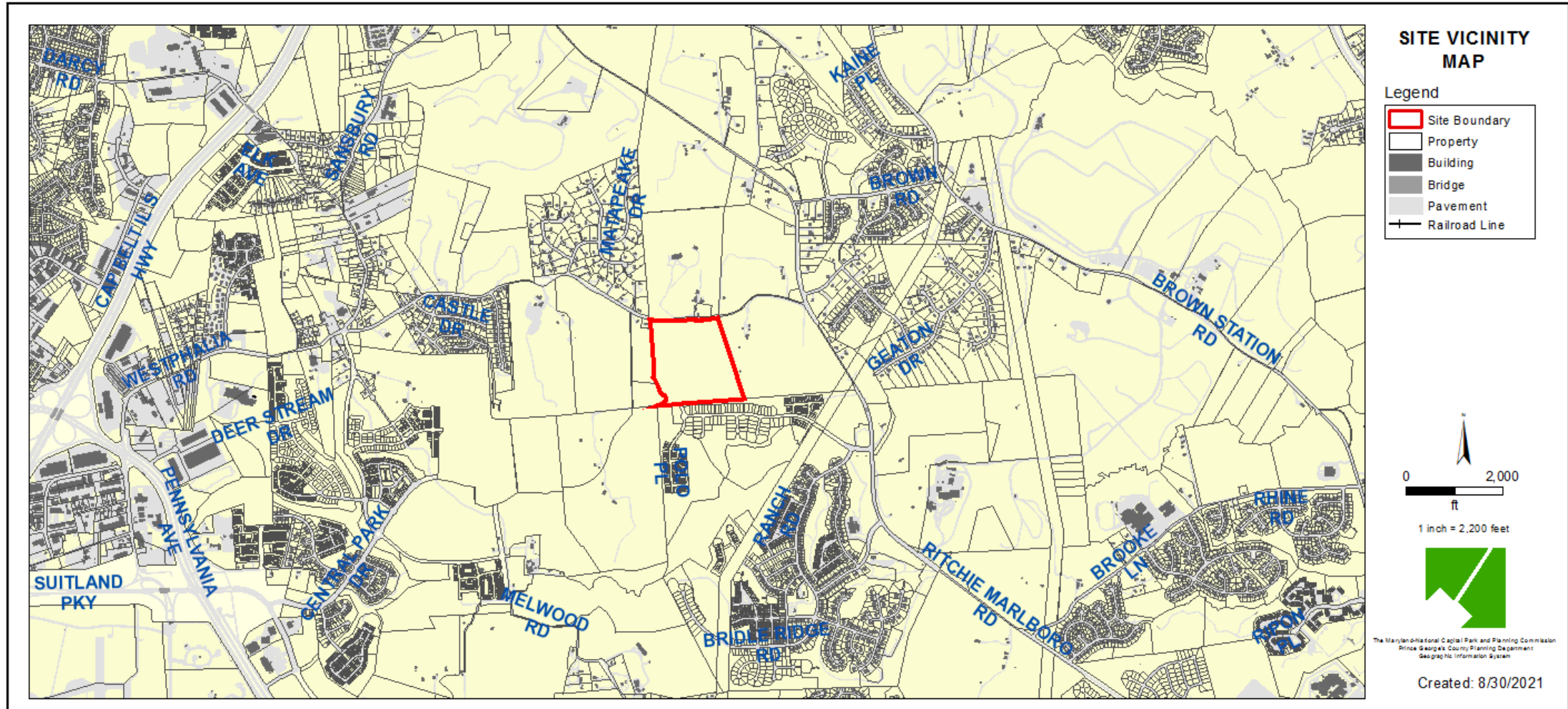
# GENERAL LOCATION MAP

Council District: 06

Planning Area: 78

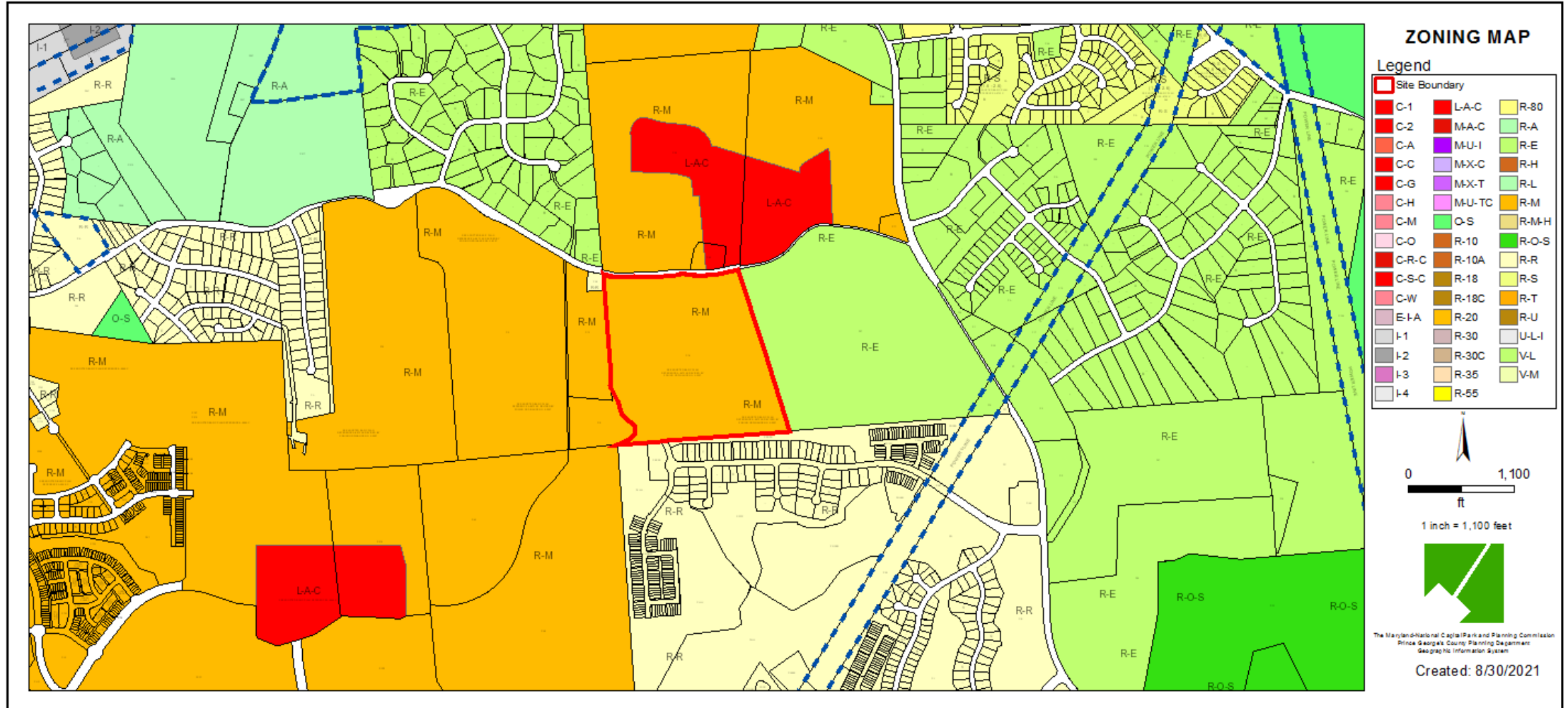


# SITE VICINITY MAP

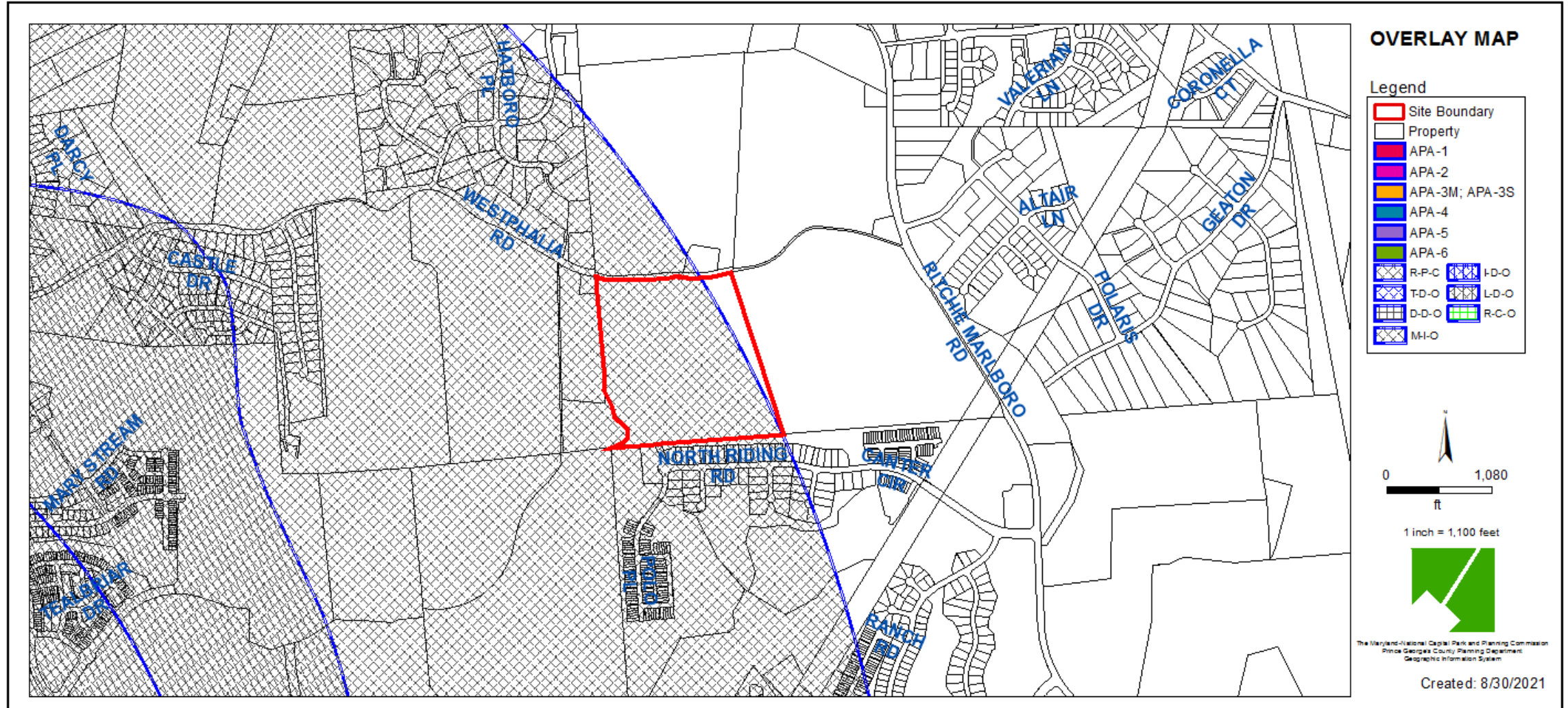


# ZONING MAP

Property Zone: R-M/M-I-O



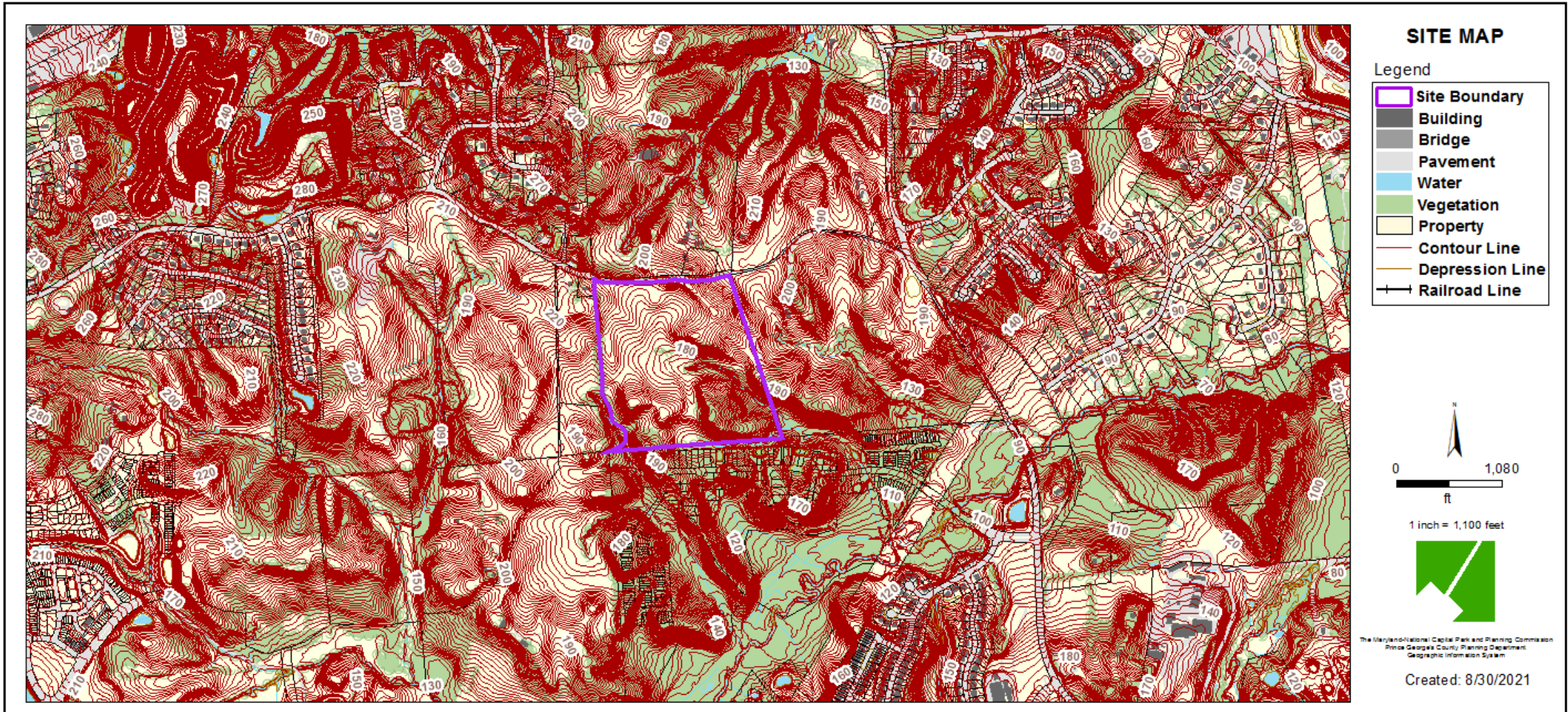
# OVERLAY MAP



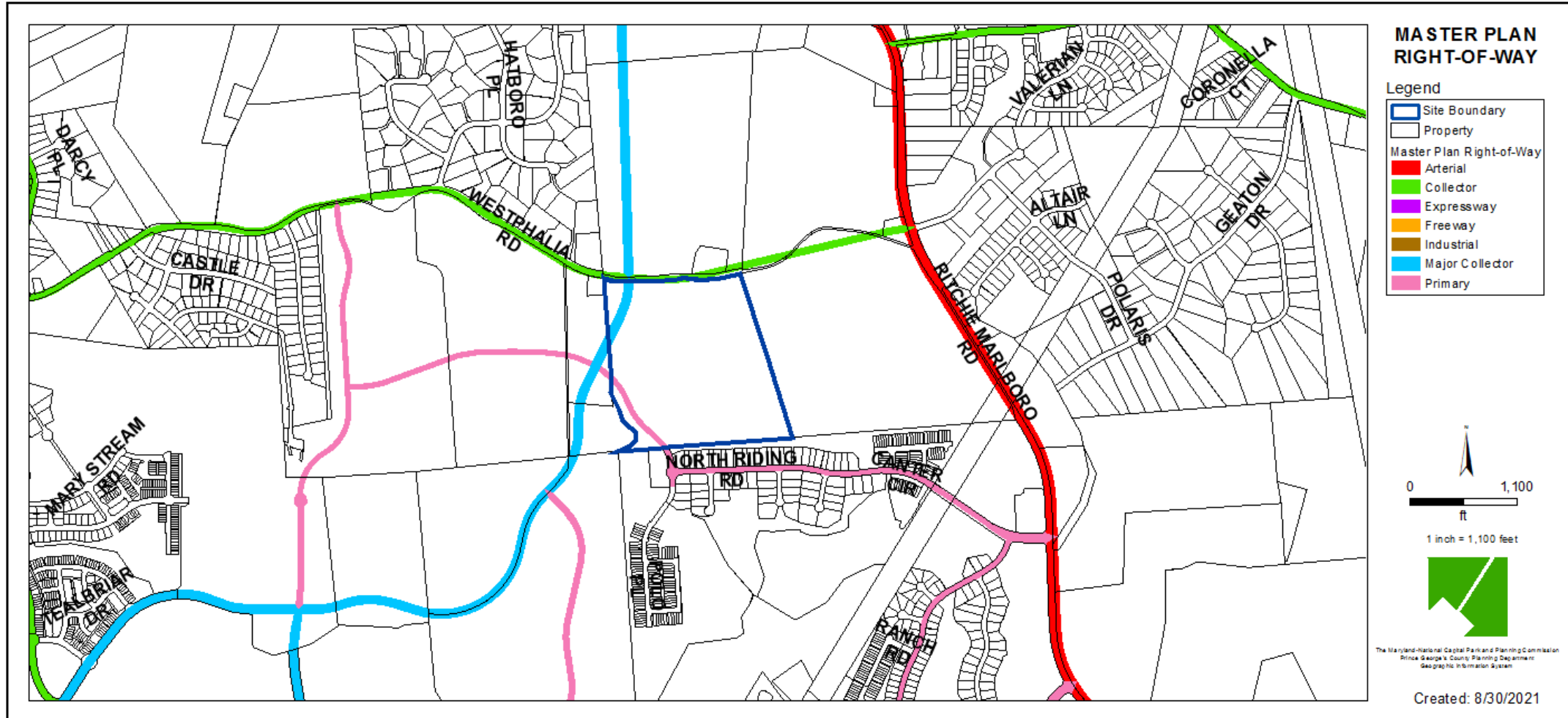
# AERIAL MAP



# SITE MAP



# MASTER PLAN RIGHT-OF-WAY MAP

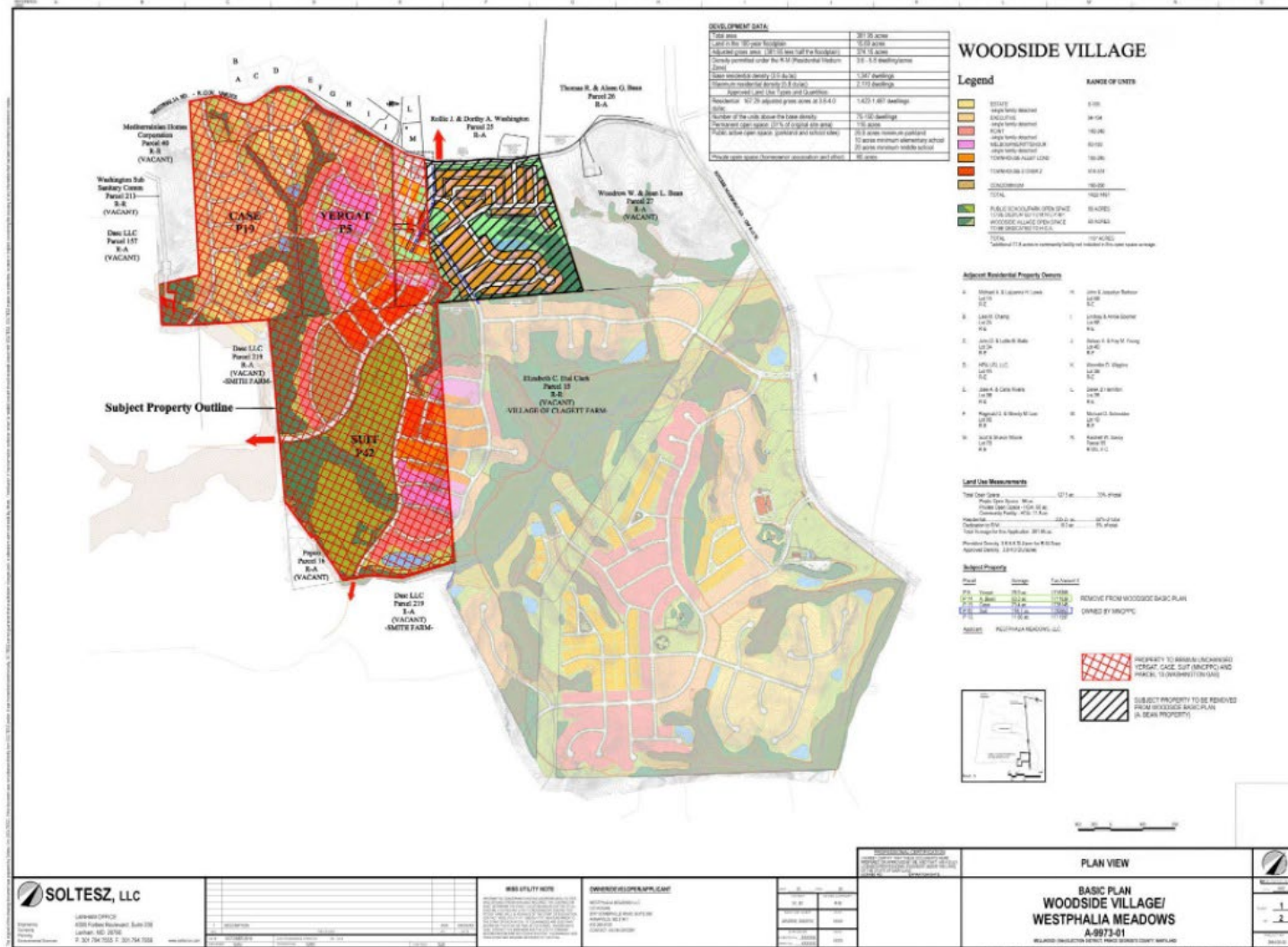




# BASIC PLAN



# OVERALL BASIC PLAN



---

# STAFF RECOMMENDATION

## **APPROVAL** with conditions

- 5 conditions

## **Major/Minor Issues:**

none

## **Applicant Community Engagement:**

- **Informational Mailing: 03/08/2021**
- **Acceptance Mailing:**