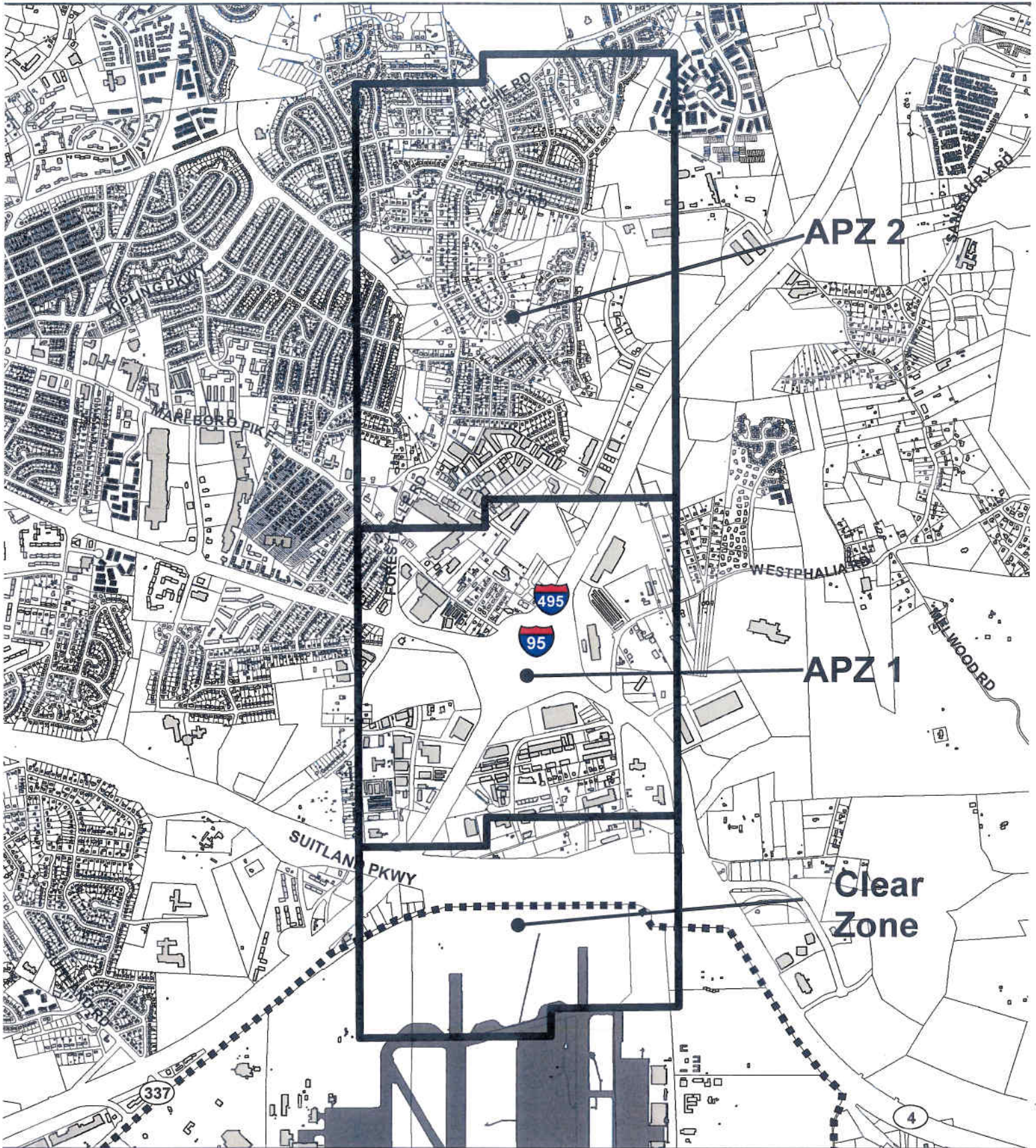
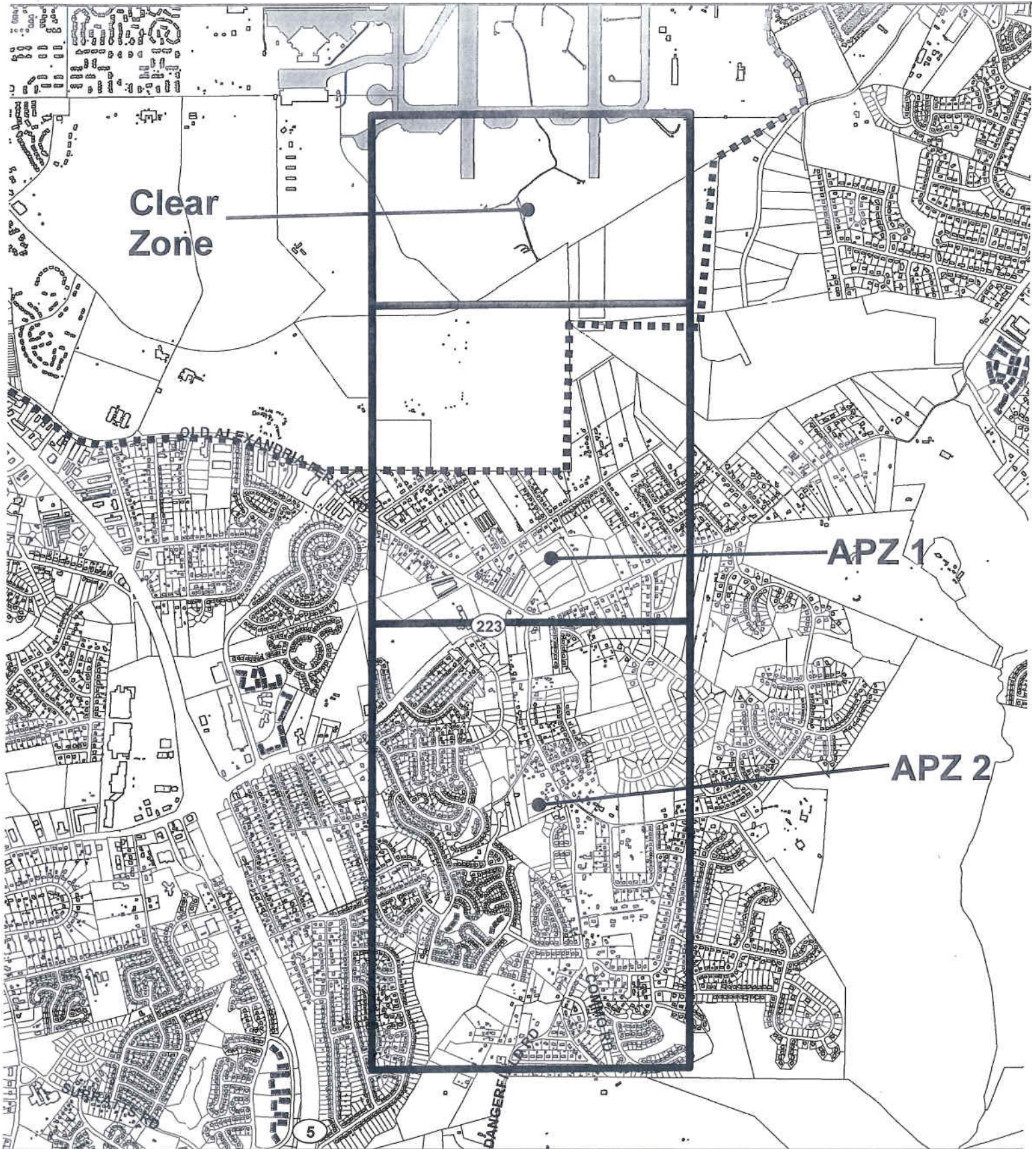


Figure [APZ North]



Joint Base Andrews Interim Land Use Control
Accident Potential Zones, North End
Joint Base Andrews, MD 20762

Figure [APZ South]



Joint Base Andrews Interim Land Use Control
Accident Potential Zones, South End
Joint Base Andrews, MD 20762

The Maryland-National Capital
Park and Planning Commission
Prince George's County Planning Department
Community Planning Division

April 18, 2012


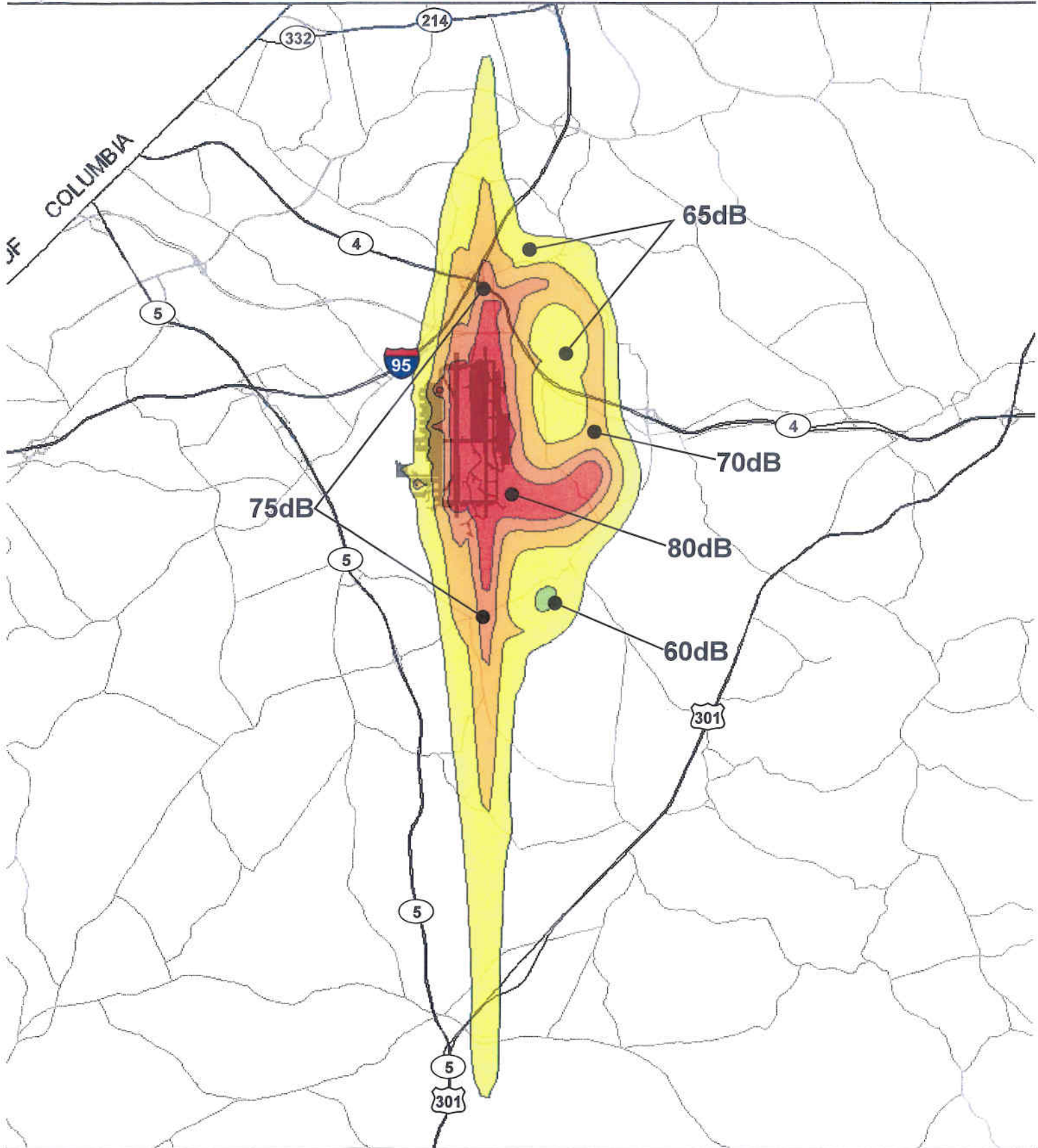


Figure [Noise]



Joint Base Andrews Interim Land Use Control
Noise Intensity
Joint Base Andrews, MD 20762



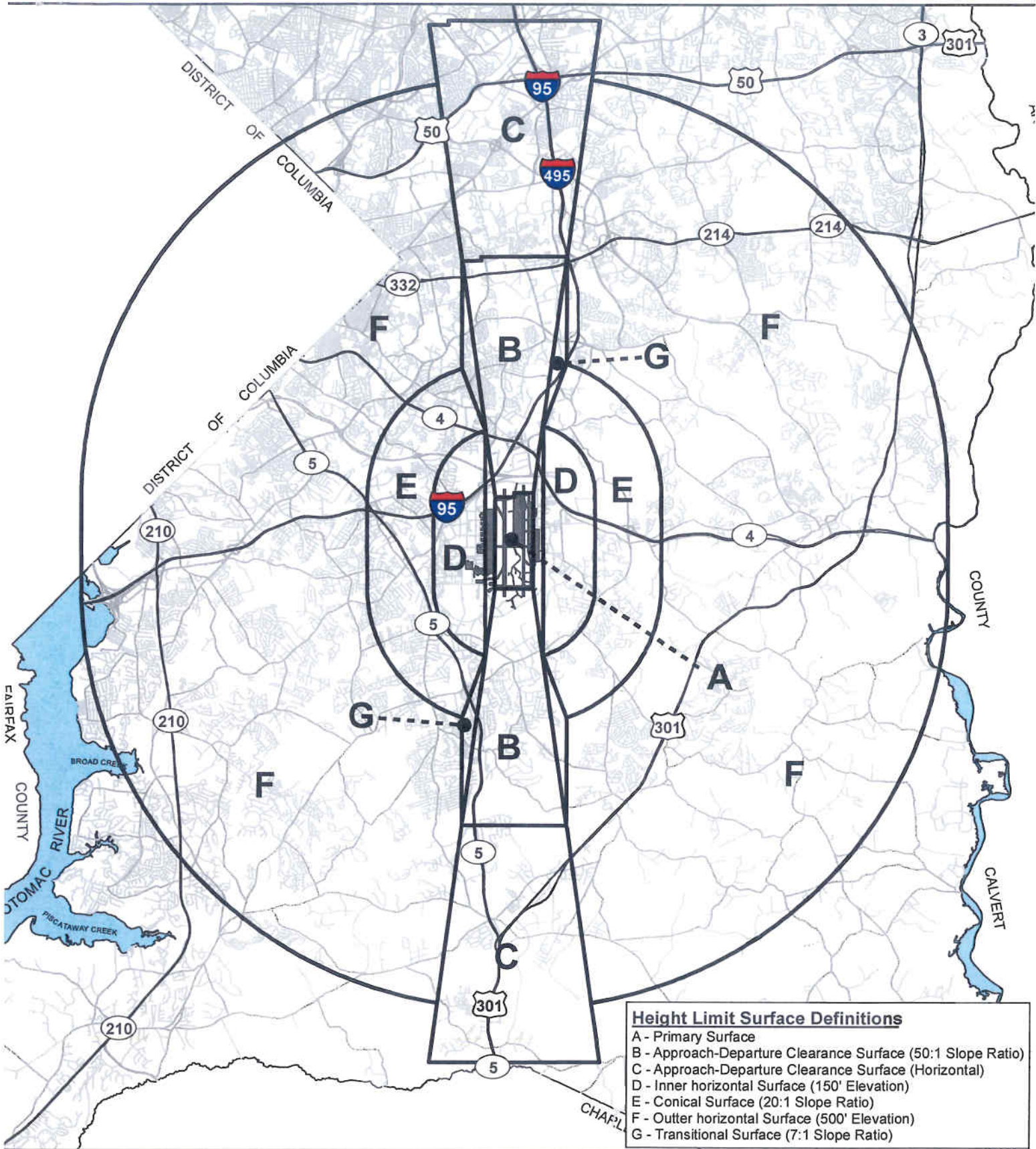
The Maryland-National Capital
Park and Planning Commission
Prince George's County Planning Department
Community Planning Division

January 12, 2012



0 1 2 Miles

Figure [Height]



Joint Base Andrews Interim Land Use Control
 Height Limit Surfaces
 Joint Base Andrews, MD 20762

The Maryland-National Capital
 Park and Planning Commission
 Prince George's County Planning Department
 Community Planning Division

April 18, 2012

