


 CO-Zoned Property of at least 20 acres
 Collector Right-of-Way
 Other Property




 The Maryland-National Capital
 Park and Planning Commission

C-O-zoned Property of at least 20 Acres Abutting Collector or Higher



All maps, imagery, and associated data are intended to provide general information and are not to be used as a recognized reference or for official purposes. M-NCPPC assumes no responsibility for the use, implementation, or derivation of information or graphics from the GIS web site or as otherwise stated.