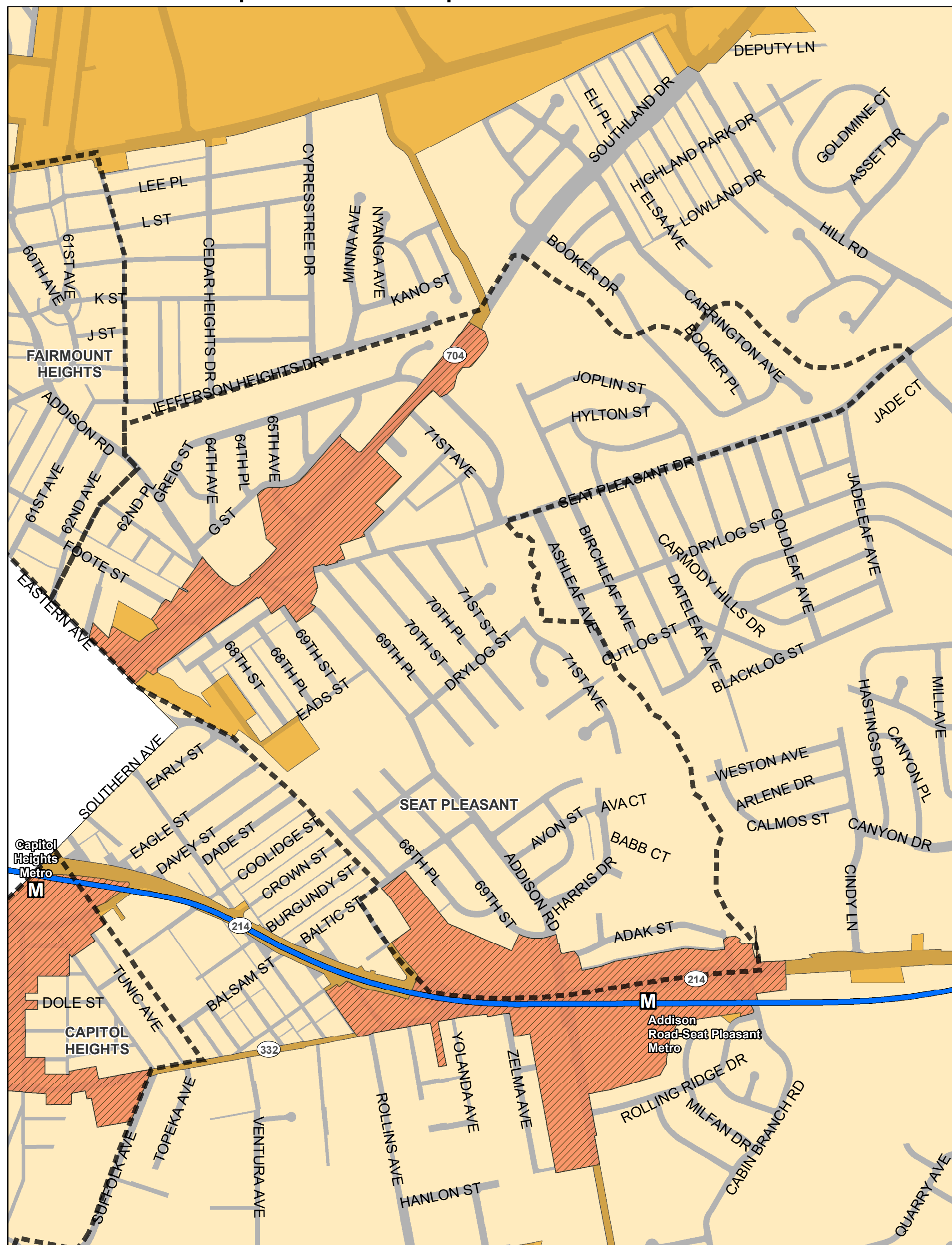





# Enterprise Zone Updates - Seat Pleasant






## Enterprise Zone




-  Proposed for redesignation - Expired 2019  
 Expired 2019  
 Proposed for new designation or expansion

## Metro Lines & Stations

-  Proposed Purple Line
  Orange Line
-  Green Line
  Blue Line

### Focus Area

-  Proposed for redesignation - Expired 2019  
 Expired 2019 - Redesignated as Enterprise Zone  
 Proposed for new designation or expansion

-  Municipal Boundary  
 Roads  
 County Boundary

A horizontal number line with tick marks at 0, 850, and 1,700. The word "Feet" is written at the right end of the line.



This map may not be reproduced, stored in a retrieval system, or transmitted by any form, including electronic or by photo reproduction, without the express written permission of The Maryland-National Capital Park and Planning Commission. For more information, contact the Prince George's County Planning Department in Upper Marlboro, Maryland

Date Created: 2/24/2020