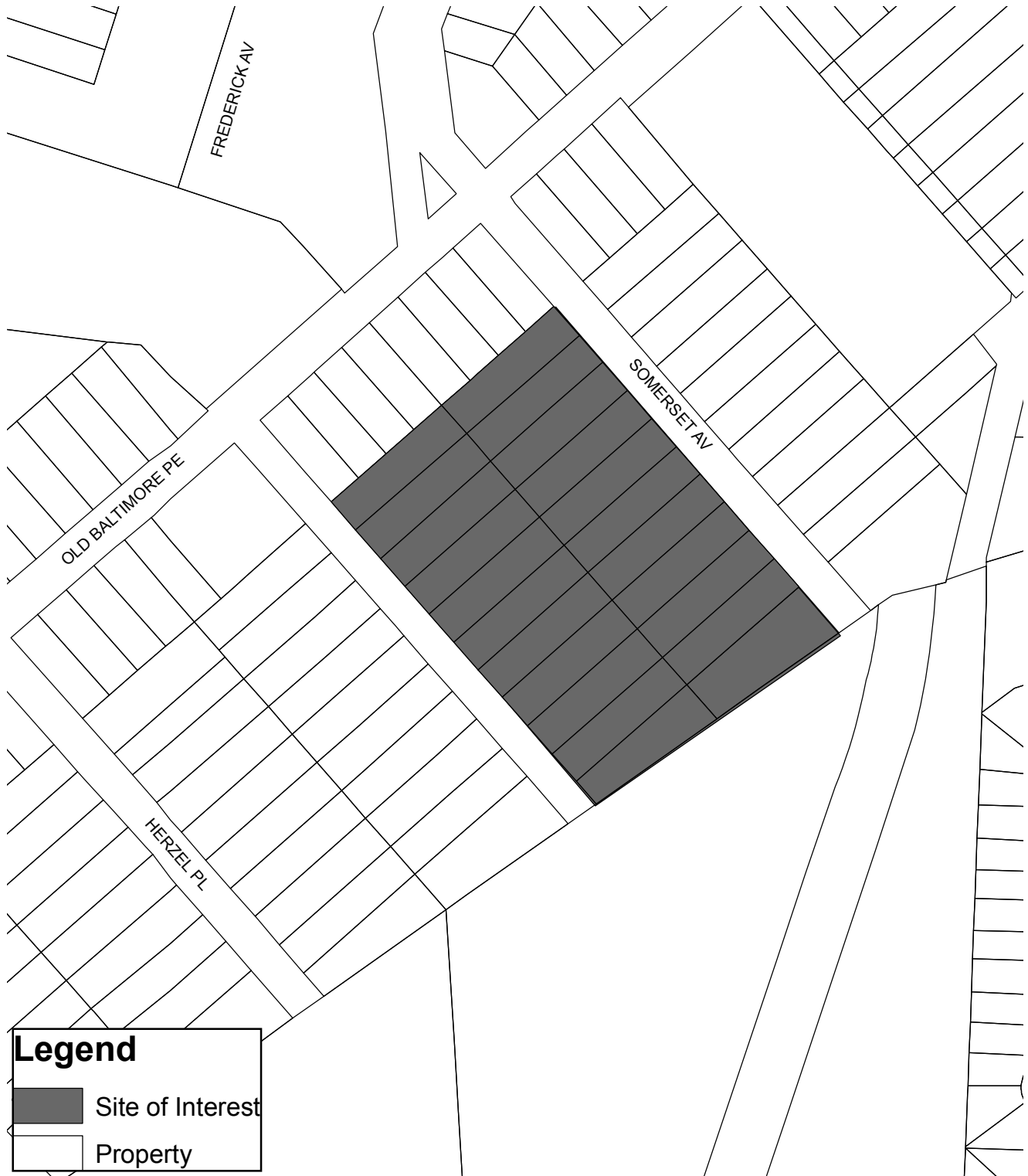




Jack B. Johnson
County Executive

Sun Services, LLC Recycling Facility



Legend



-  Site of Interest
-  Property



Figure 3-13

For: 10 Year Solid Waste Plan

Created: September 2009



All mapping is referenced to the Maryland State Plane Coordinate System 1983 North American Horizontal Datum and 1988 vertical datum in meters.

2010 Solid Waste Plan
MaBashore on2ikw3derapl00003 'G'