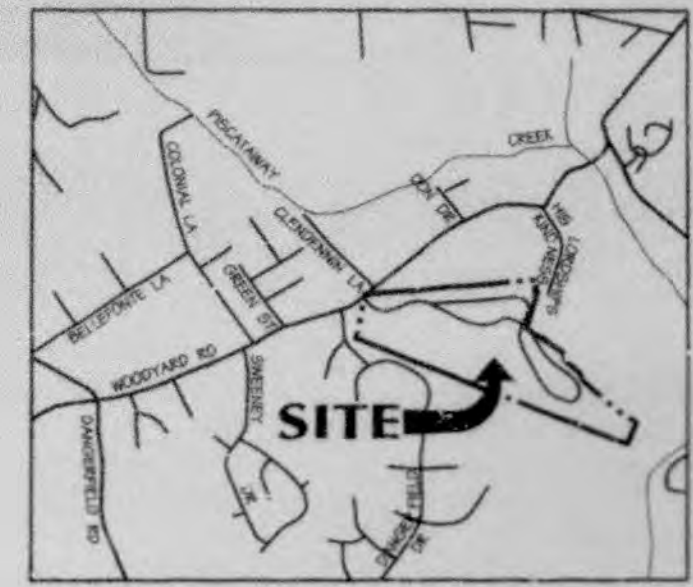
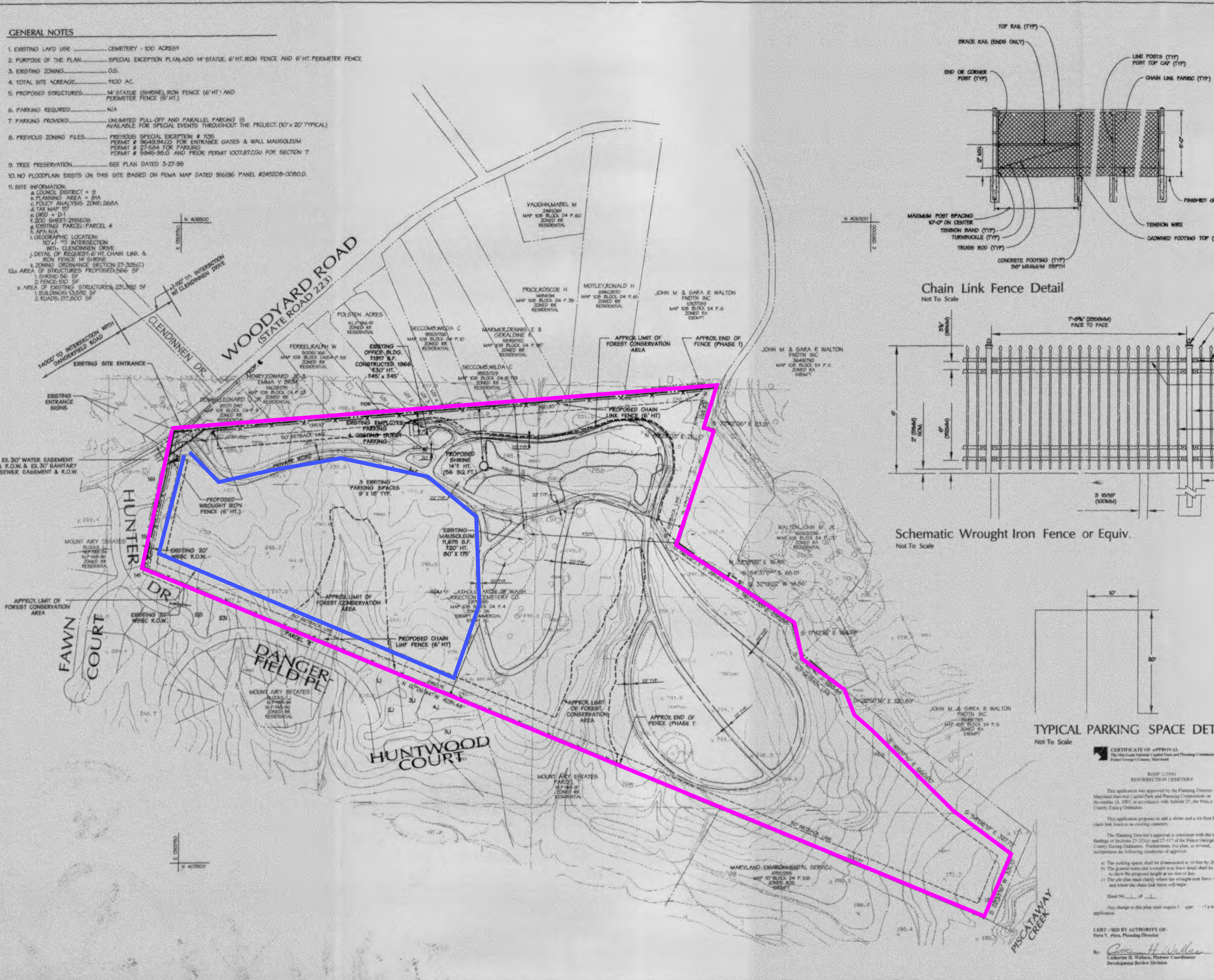


GENERAL NOTES

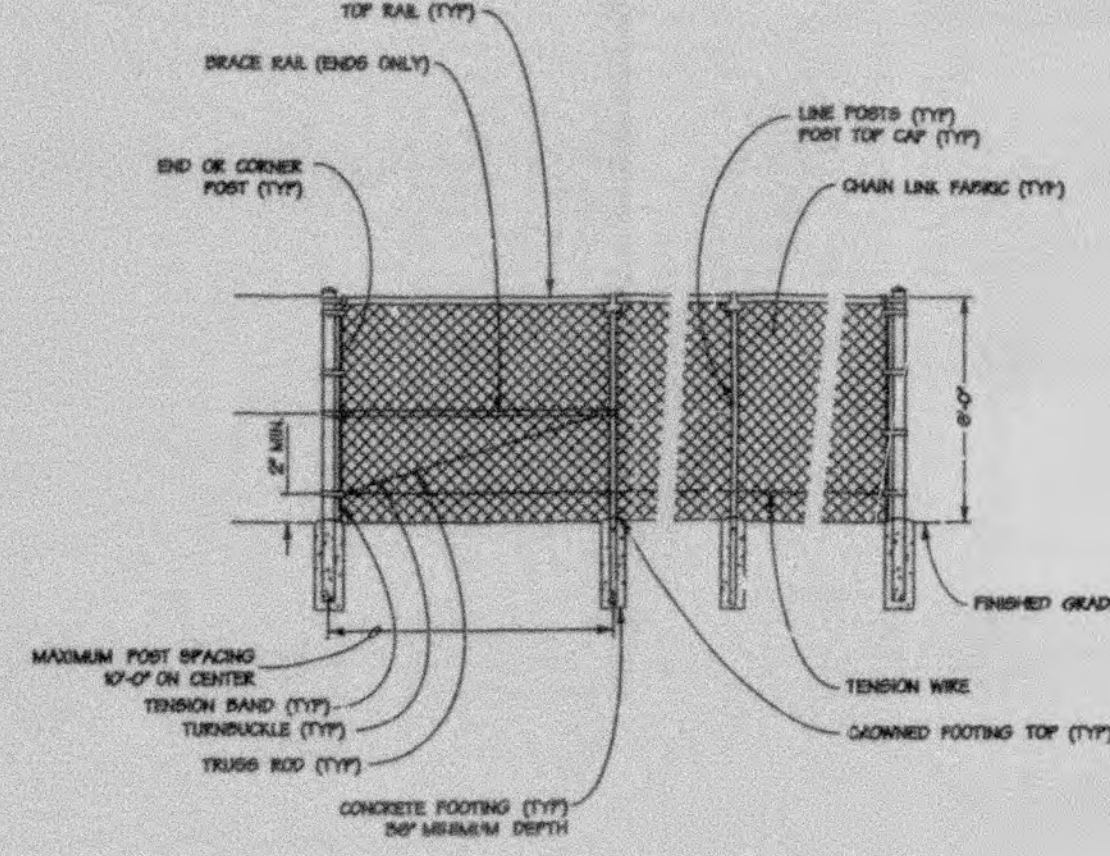
- EXISTING LAND USE: CEMETERY - 100 ACRES
- PURPOSE OF THE PLAN: SPECIAL EXCEPTION PLAN AND 14' STATUTE, 6' HT. IRON FENCE AND 6' HT. PERIMETER FENCE
- EXISTING ZONING: O.S.
- TOTAL SITE AREA: 1100 AC.
- PROPOSED STRUCTURES: 14' STATUTE (SHRINE), IRON FENCE (6' HT.) AND PERIMETER FENCE (6' HT.)
- PARKING REQUIRED: N/A
- PARKING PROVIDED: UNLIMITED PULL-OFF AND PARALLEL PARKING IS AVAILABLE FOR SPECIAL EVENTS THROUGHOUT THE PROJECT (10' x 20' TYPICAL)
- PREVIOUS ZONING FILES: PREVIOUS SPECIAL EXCEPTION # 1036 PERMIT # 96483422 FOR ENTRANCE GATES & WALL MAUSOLEUM PERMIT # 27-504 FOR PARKING PERMIT # 5946-88.0 AND PROJE PERMIT 1007.87.020 FOR SECTION 7
- TREE PRESERVATION: SEE PLAN DATED 3-27-98
- NO FLOODPLAIN EXISTS ON THIS SITE BASED ON FEMA MAP DATED 06/19/96 PANEL #245208-0080D.

11. SITE INFORMATION

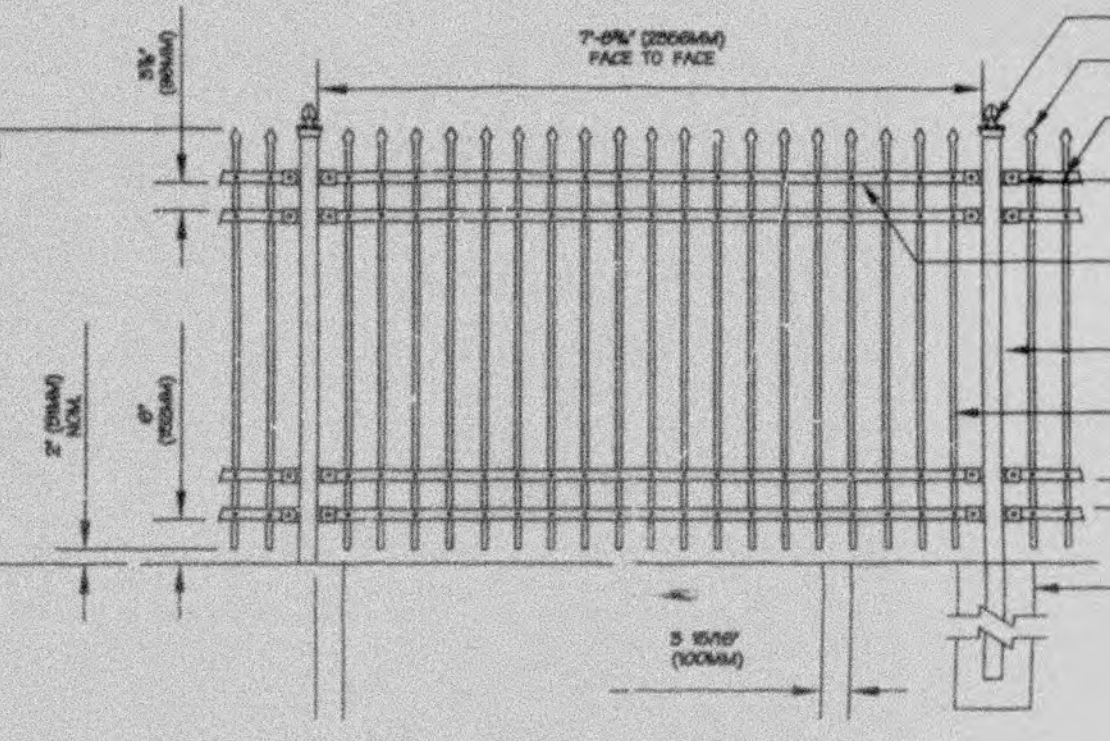
- COUNCIL DISTRICT + 9
- PLANNING AREA + 85A
- TOILET ANALYSIS ZONE 260A
- TAX MAP 177
- GRID + D1
- 2,000 SHEET 218500
- EXISTING PARCEL: PARCEL 4
- A.P.A. N/A
- LOGOGRAPHIC LOCATION: 1024' W INTERSECTION WITH GLENDINNEN DRIVE
- DISTRICT OF REQUEST: 6' HT. CHAIN LINK & IRON FENCE 14' SHRINE
- ZONING ORDINANCE SECTION 27-305(C)
- 12a. AREA OF STRUCTURES PROPOSED: 246,571 SQ. FT.
1. FENCE: 510' SQ. FT.
2. BUILDINGS: 13,595' SQ. FT.
3. ROADS: 27,200' SQ. FT.



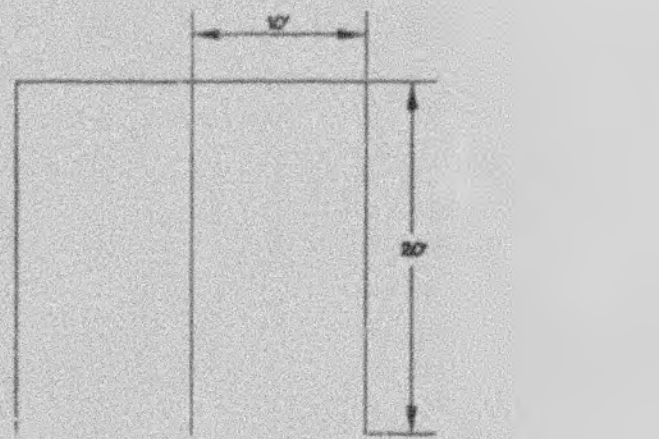
COPYRIGHT ADC THE MAP PEOPLE
PERMITTED USE NO. 201294626
LOCATION MAP
SCALE: 1" = 2000'



Chain Link Fence Detail
Not To Scale



Schematic Wrought Iron Fence or Equiv.
Not To Scale



TYPICAL PARKING SPACE DETAIL
Not To Scale

DATA SOURCES:
EX. PROPERTY BOUNDARY SHOWN WAS COMPUTED BY DMW IN JUNE 2010
EX. TOPOGRAPHY SHOWN PER PRINCE GEORGES COUNTY TOPONYMIC LOCATION IS APPROXIMATE AND IS FOR PLANNING PURPOSES ONLY.
ADJACENT PROPERTY OWNERS AND LOCATIONS TAKEN FROM EXISTING PRINCE GEORGES COUNTY TAX MAPS AND RECORDS.

DMW
Duh-McCune-Walker, Inc. A Team of Land Planners, Landscape Architects, Civil Engineers, Surveyors & Environmental Professionals
300 East Pennsylvania Avenue
Pawnee, Maryland 21088
(410) 264-3333
Fax 206-4782

SPECIAL EXCEPTION PLAN
R.O.S.P. S.E. - 1136101
MEMORANDUM OF DECISION
RESURRECTION CEMETERY
8007 WOODYARD ROAD, P.O. BOX 151
CLINTON, MARYLAND 20775

8TH ELECTION DISTRICT ZONING MAP SE - 103 PRINCE GEORGES COUNTY, MD

CERTIFICATE OF APPROVAL
This site plan was approved by the Planning Director of the Maryland Department of General Services and Planning Commission on November 13, 2009, in accordance with Subtitle 27, of the Prince George's County Zoning Ordinance.
This application was approved by the Planning Director of the Maryland Department of General Services and Planning Commission on November 13, 2009, in accordance with Subtitle 27, of the Prince George's County Zoning Ordinance.
This application proposes to add a drive and a six-foot high chain link fence to an existing cemetery.
The Planning Director's approval is consistent with the required findings of sections 27-122(c) and 27-117 of the Prince George's County Zoning Ordinance. Furthermore, this plan, as revised, incorporates the following conditions of approval:
a) The parking spaces shall be dimensioned as 10 feet by 20 feet.
b) The ground surface and drainage shall be such that shall be installed to show the proposed layout as set out on this plan.
c) The site plan shall clearly show the proposed fence with rail and where the chain link fence will begin.
Sheet No. 1 of 1
Any change to this plan shall require a separate application.

DATE	BY	REVISIONS

ISSUE DATES	BASE	DATE
REVIEW: X	DRAWN: ato	
BD: mtp	DESIGNED: mtp	
PERMIT: del	CHECKED BY: del	
CONSTRUCTION: 7-31-09	DATE CHECKED: 7-31-09	
SCALE: 1"=200'	DATE: 7-31-09	
PROJECT NO.: 97111.f	DRAWING: 1 of 1	