

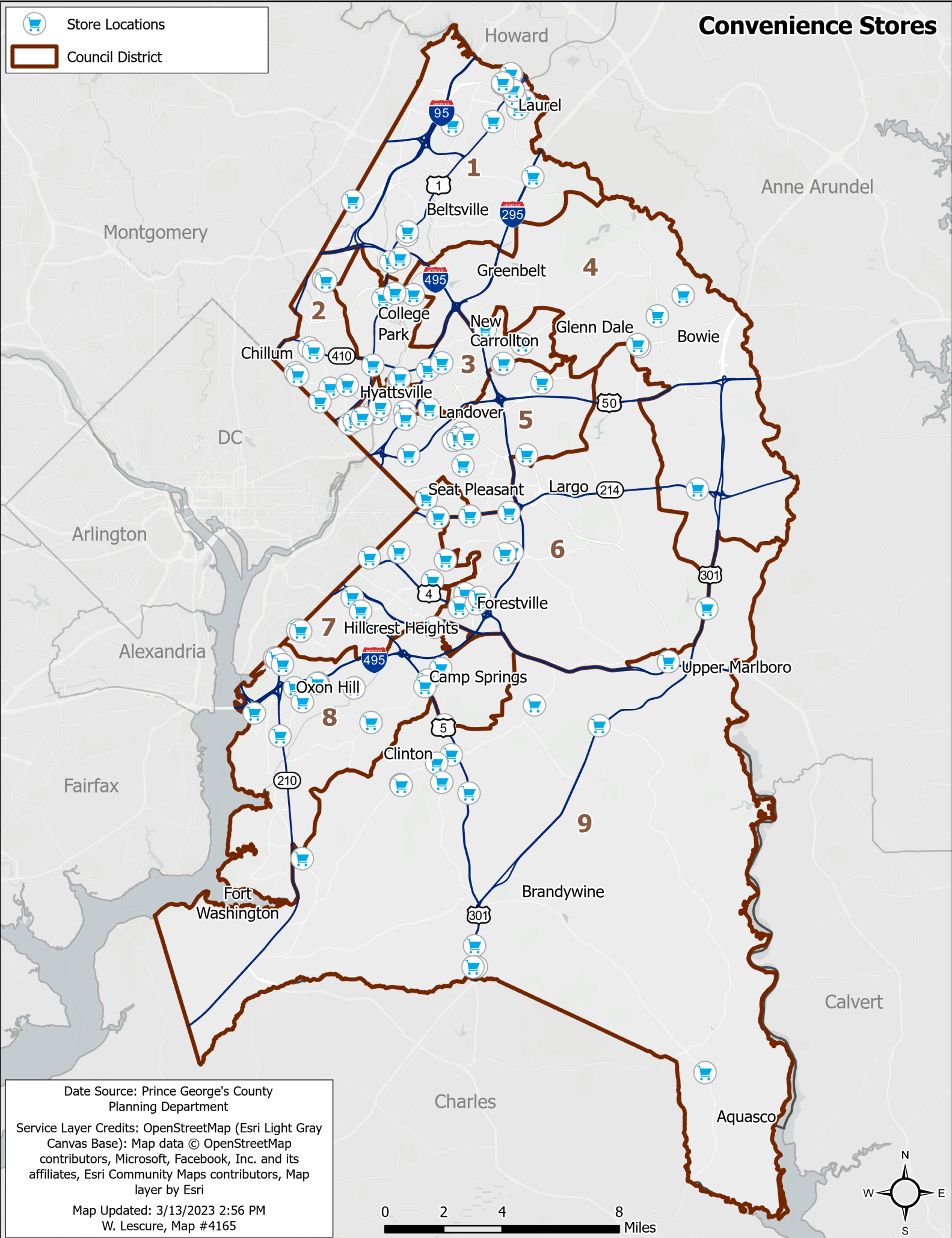


# Convenience Stores

 Store Locations  
 Council District



Date Source: Prince George's County Planning Department  
Service Layer Credits: OpenStreetMap (Esri Light Gray Canvas Base): Map data © OpenStreetMap contributors, Microsoft, Facebook, Inc. and its affiliates, Esri Community Maps contributors, Map layer by Esri  
Map Updated: 3/13/2023 2:56 PM  
W. Lescure, Map #4165

