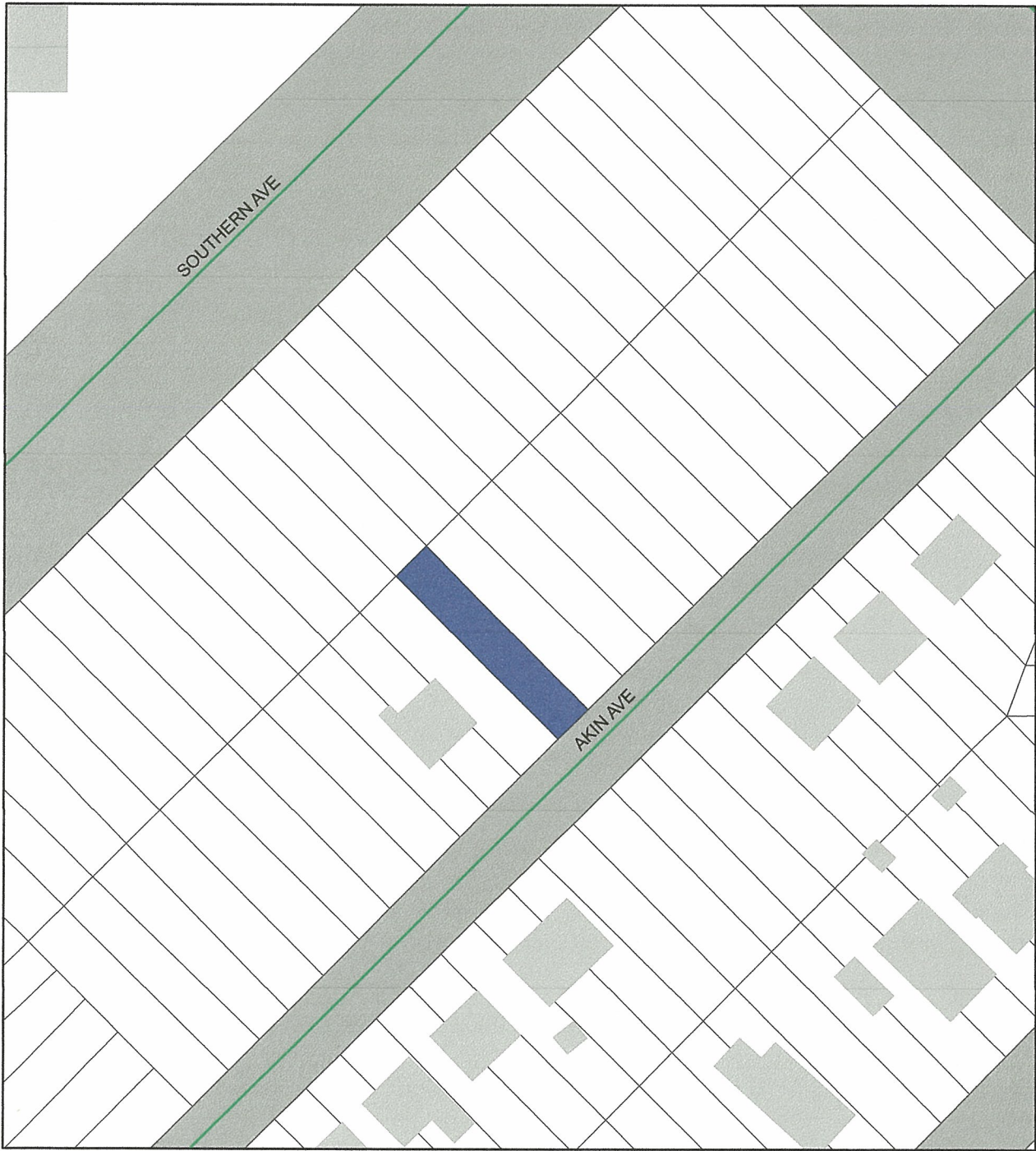




Map 7-A



Legend

-  StreetCenterlines_blocks
-  Property
-  Roads

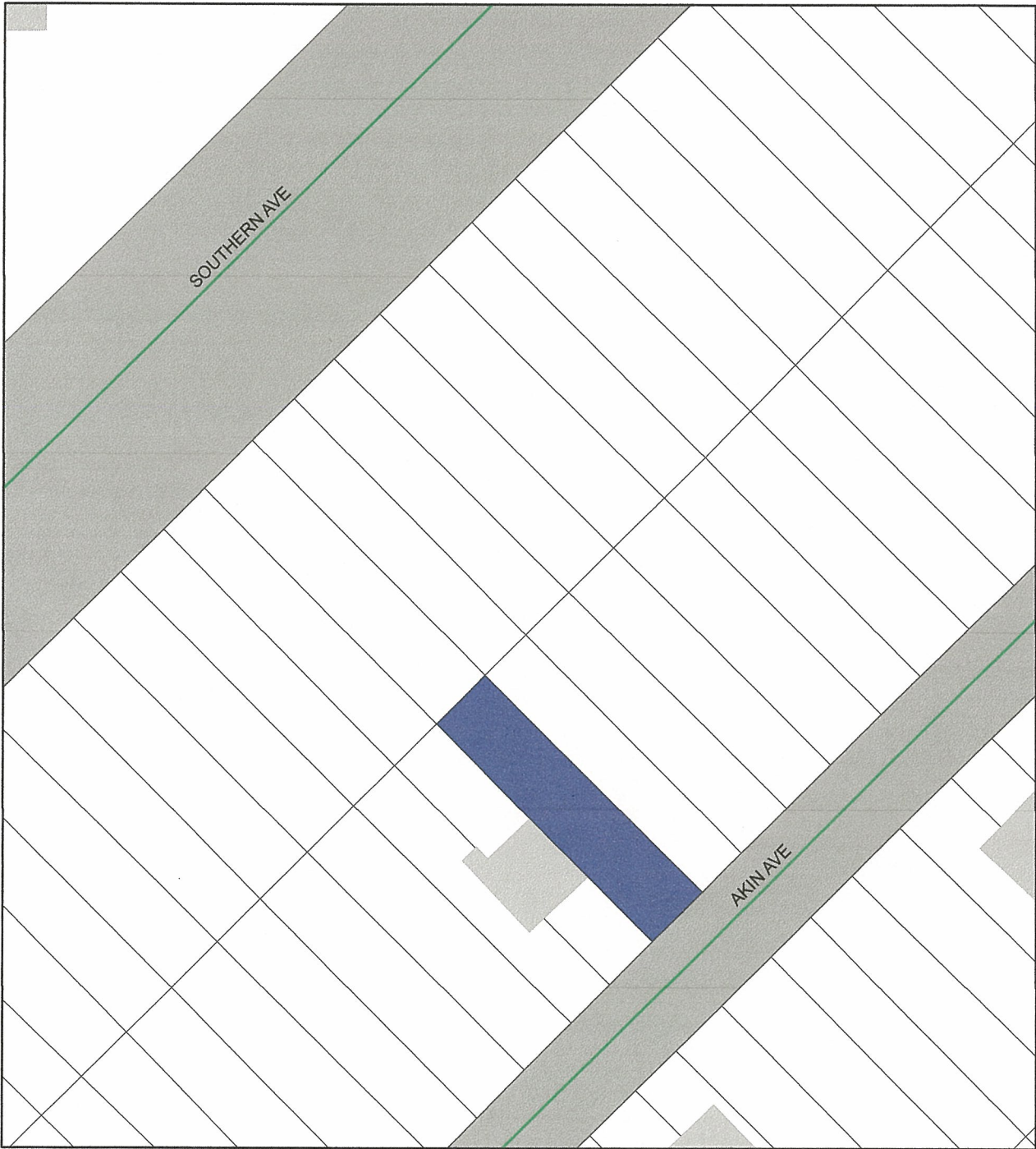
MNCPPC OCC-ID:
Property Description:

Location:
Tax Account No:
Date of Acquisition:
Acquisition Price:
Proposed Sale Price:
2014 Assessment:
Area:
Disposition:
Zoning:

199
Lots 28 and 29, Block 4
"Capitol Heights"
Plat Book BB 5 at Plat 74
60 Akin Ave., Capitol Heights
18-2096402
02/02/1994
Tax Sale
The property is to be sold to the highest bidder.
\$30,600
4,000 square feet
The property is to be sold to the highest bidder.
C-S-C



Map 7-B



Legend

- StreetCenterlines_blocks
- Property
- Roads

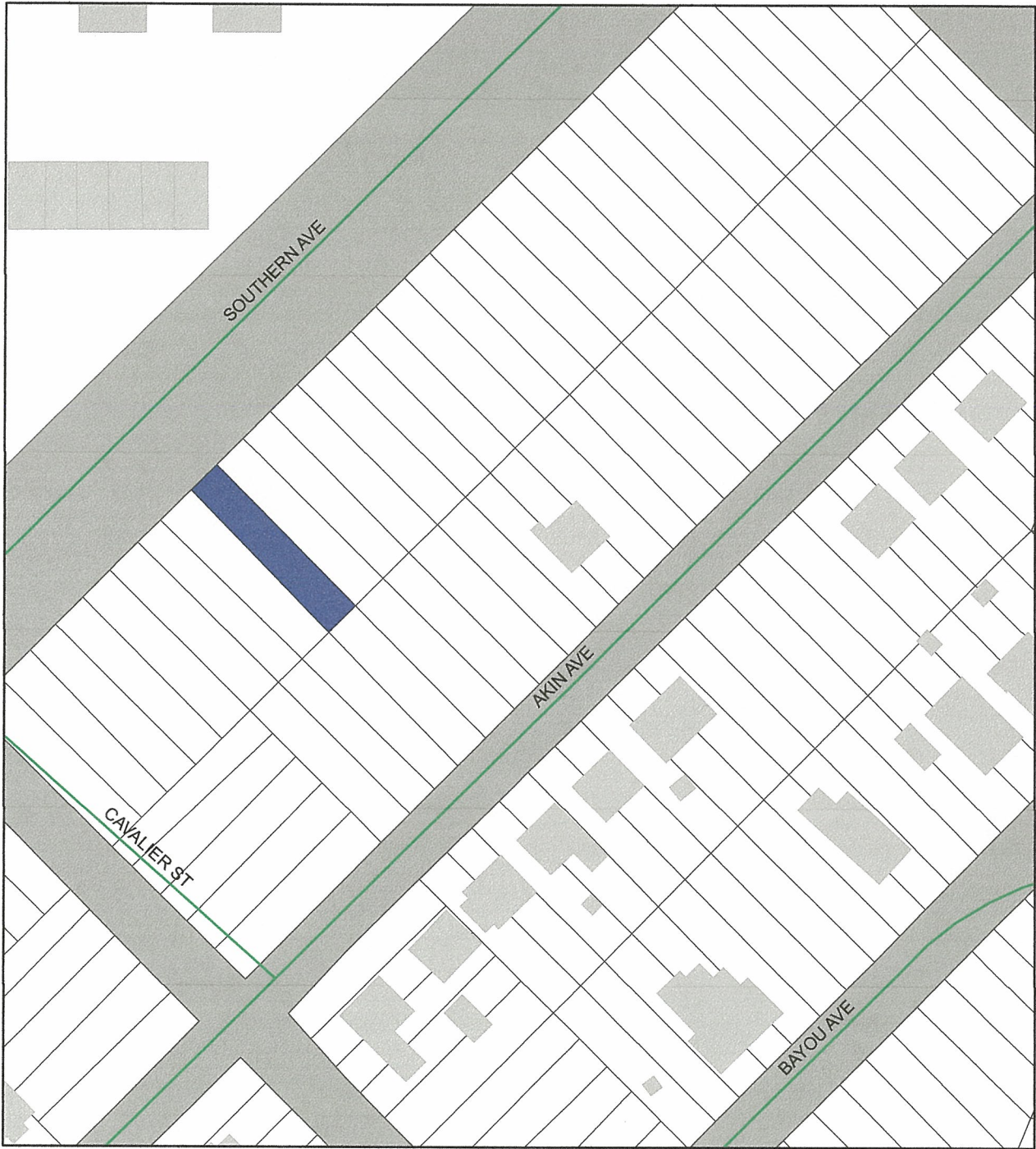
MNCPPC OCC-ID:
Property Description:

Tax Account No:
Date of Acquisition:
Acquisition Price:
Proposed Sale Price:
2014 Assessment:
Area:
Disposition:
Zoning:

1252
Lot 30, Block 4
"Capitol Heights"
Plat Book BB 5 at Plat 74
Akin Ave., Capitol Heights
18-2034437
08/13/1976
Tax Sale
The property is to be sold to the highest bidder.
\$15,300
2,000 square feet
The property is to be sold to the highest bidder.
C-S-C



Map 7-C



Legend

- StreetCenterlines_blocks
- Property
- Roads

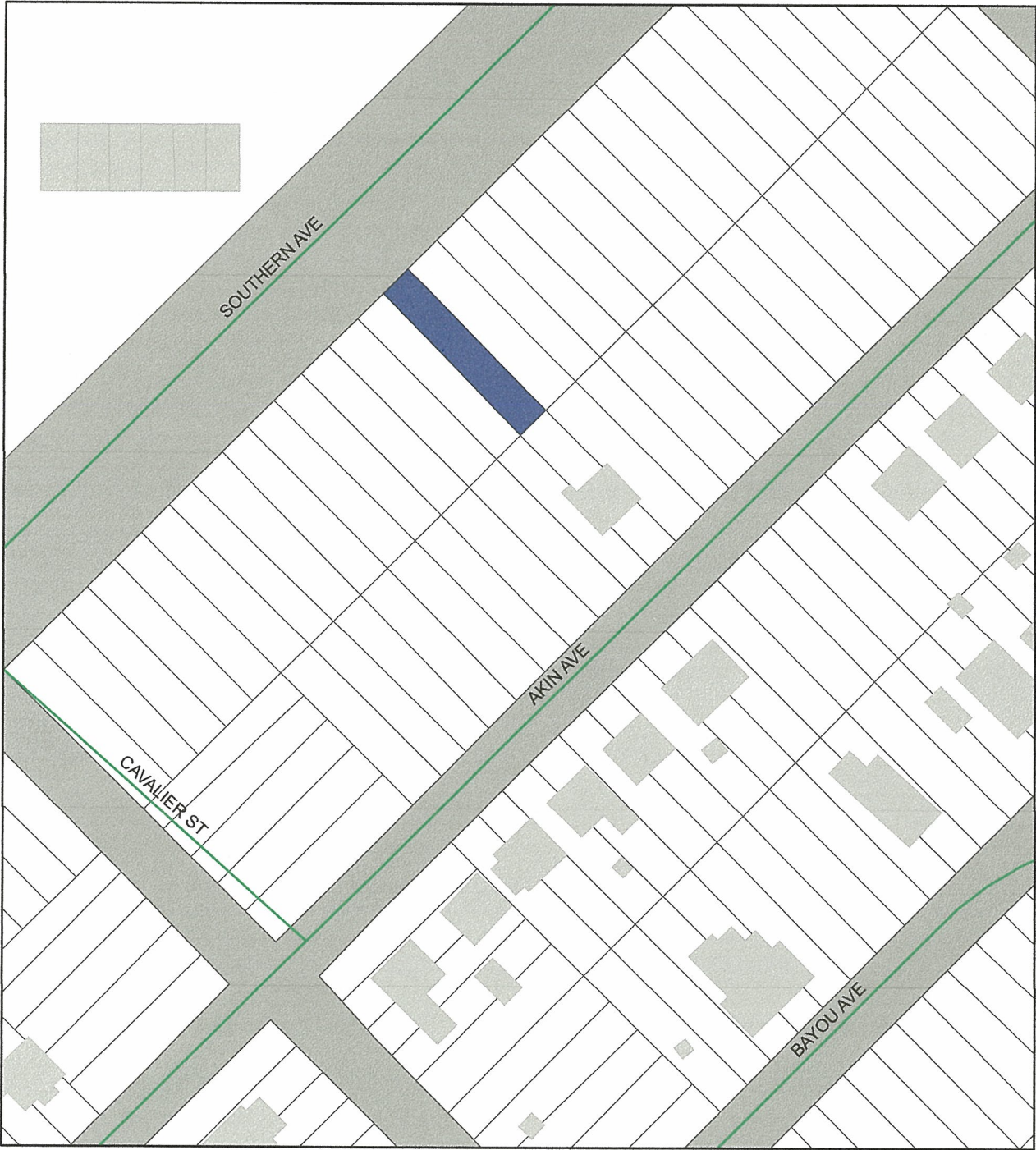
MNCPPC OCC-ID:
Property Description:

Location:
Tax Account No:
Date of Acquisition:
Acquisition Price:
Proposed Sale Price:
2014 Assessment:
Area:
Disposition:
Zoning:

2593
Lots 54 and 55, Block 4
"Capitol Heights"
Plat Book JWB 5 at Plat 676
5911 Southern Ave., Capitol Heights
18-2066215
01/10/2000
Tax Sale
The property is to be sold to the highest bidder.
\$30,600
4,000 square feet
The property is to be sold to the highest bidder.
C-S-C



Map 7-D



Legend

- StreetCenterlines_blocks
- Property
- Roads

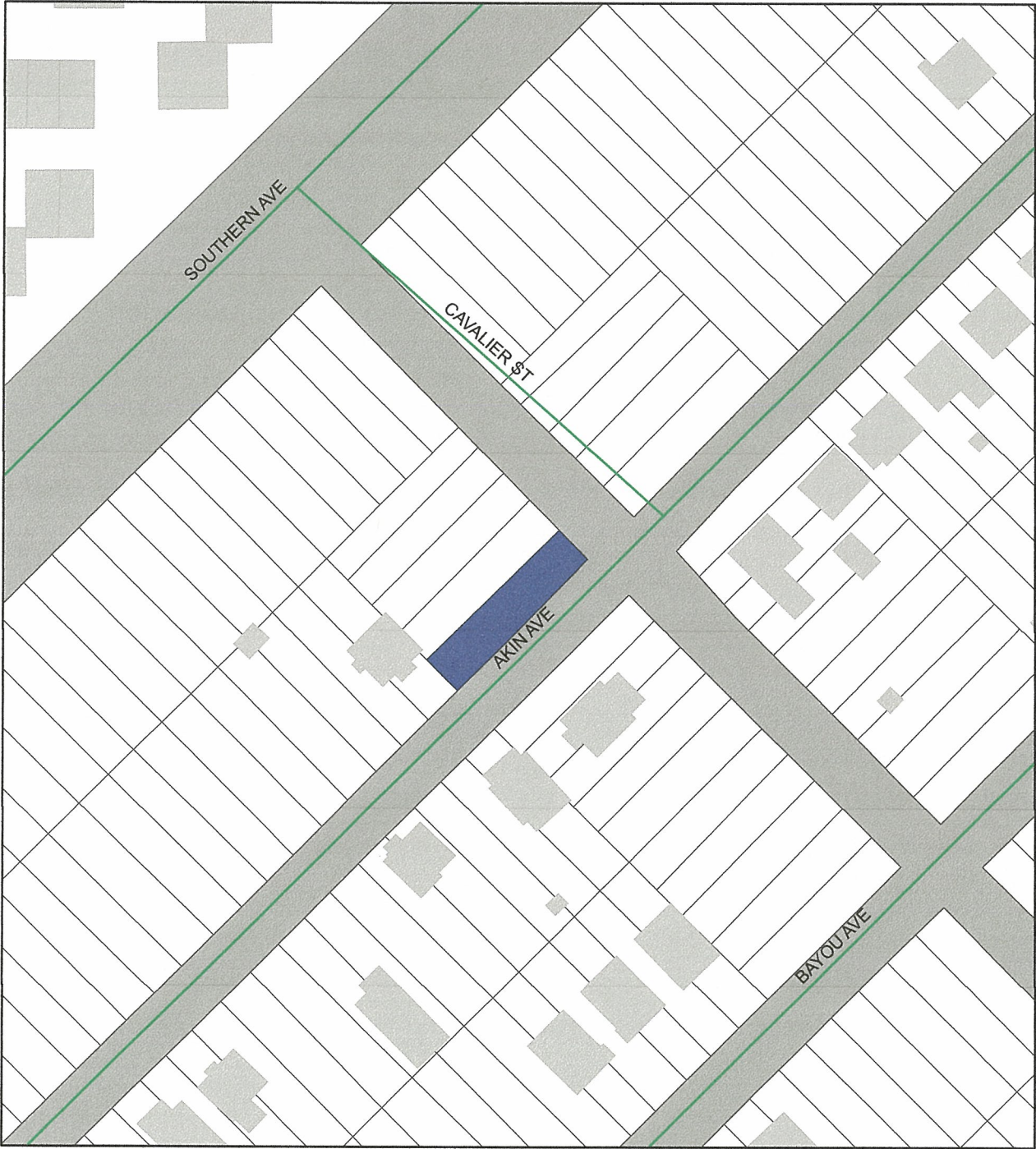
MNCPPC OCC-ID:
Property Description:

Location:
Tax Account No:
Date of Acquisition:
Acquisition Price:
Proposed Sale Price:
2014 Assessment:
Area:
Disposition:
Zoning:

1199
Lots 56 through 61, Block 4
"Capitol Heights"
Plat Book JWB 5 at Plat 676
Southern Ave., Capitol Heights
18-2084390
10/01/1984
Tax Sale
The property is to be sold to the highest bidder.
\$75,600
12,000 square feet
The property is to be sold to the highest bidder.
C-S-C



Map 7-E



Legend

- StreetCenterlines_blocks
- Property
- Roads

MNCPPC OCC-ID:
Property Description:

Location:
Tax Account No:
Date of Acquisition:
Acquisition Price:
Proposed Sale Price:
2014 Assessment:
Area:
Disposition:
Zoning:

1286
Lots 84 and 85, Block 12
"Capitol Heights"
Plat Book BB 5 at Plat 74
Cavalier Street, Capitol Heights
18-2093516
03/05/1986
Tax Sale
The property is to be sold to the highest bidder.
\$40,800
4,000 square feet
The property is to be sold to the highest bidder.
R-A

