


 Council District

 Property Impacted by CB-063-2020

Light Gray Canvas Base

89 Properties Impacted by CB-063-2020:

- District 1 - 10
- District 5 - 45
- District 6 - 5
- District 9 - 29

- (a) The use is located on property with a preliminary plan of subdivision approved prior to September 1, 2020;
- (b) The applicable Master Plan or Sector Plan recommends an industrial zone and/or use for the property;
- (c) The use is located on property with frontage on a roadway with a functional transportation classification of collector; and
- (d) The property abuts at least one parcel of land located, wholly or in part, in the I-2 Zone.

Service Layer Credits: Esri, HERE, Garmin, (c) OpenStreetMap contributors, and the GIS user community

0 1 2 Miles

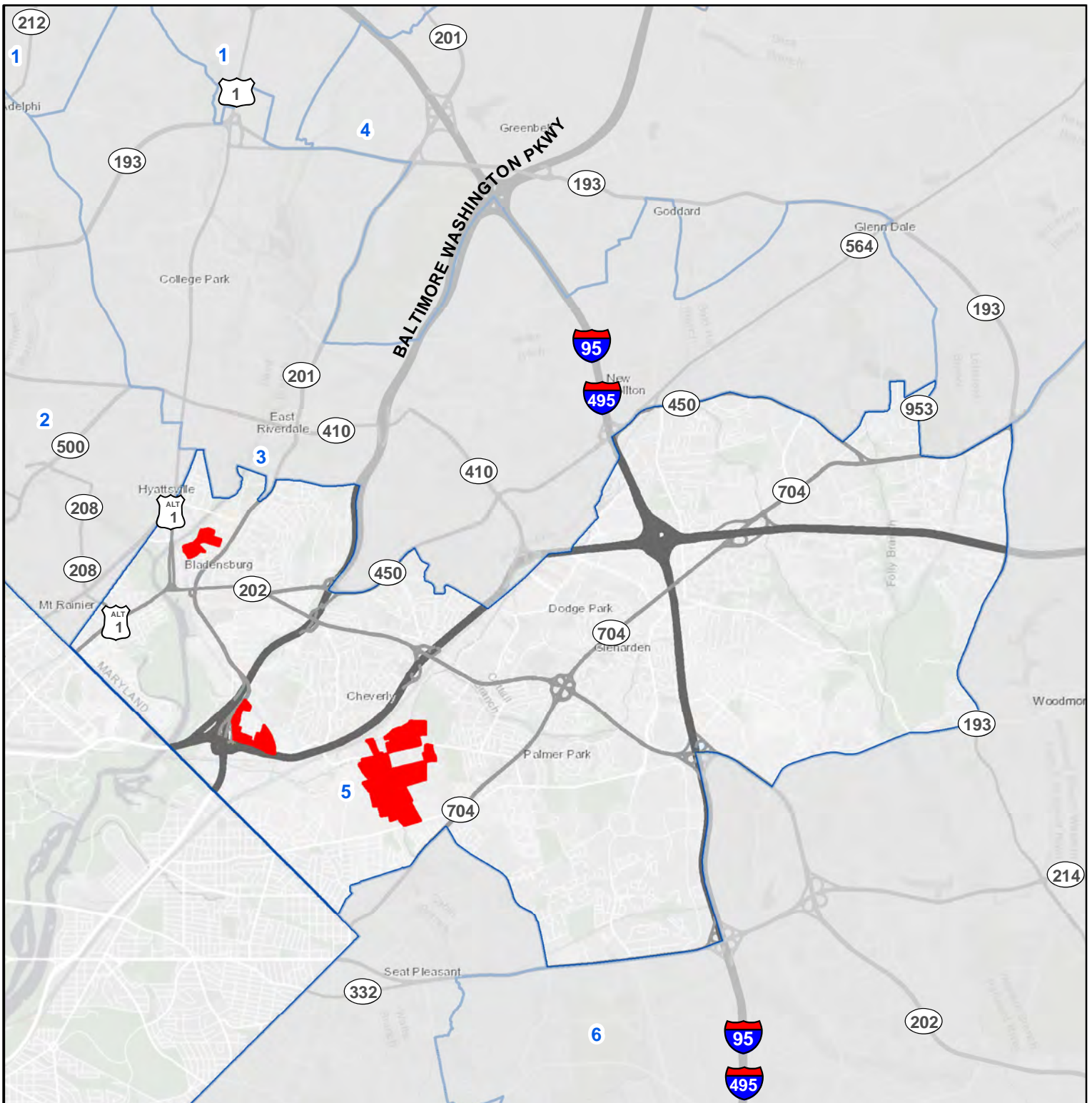



The Maryland-National Capital  
Park and Planning Commission


## Properties impacted by CB-063-2020 Prince George's County



All maps, imagery, and associated data are intended to provide general information and are not to be used as a recognized reference or for official purposes. M-NCPPC assumes no responsibility for the use, implementation, or derivation of information or graphics from the GIS web site or as otherwise stated.



 Council District

 Property Impacted by CB-063-2020

Light Gray Canvas Base

89 Properties Impacted by CB-063-2020:

- District 1 - 10
- District 5 - 45
- District 6 - 5
- District 9 - 29

- (a) The use is located on property with a preliminary plan of subdivision approved prior to September 1, 2020;
- (b) The applicable Master Plan or Sector Plan recommends an industrial zone and/or use for the property;
- (c) The use is located on property with frontage on a roadway with a functional transportation classification of collector; and
- (d) The property abuts at least one parcel of land located, wholly or in part, in the I-2 Zone.

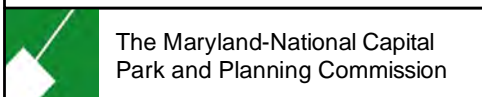
Service Layer Credits: Esri, HERE, Garmin, (c) OpenStreetMap contributors, and the GIS user community

0 1 2 Miles

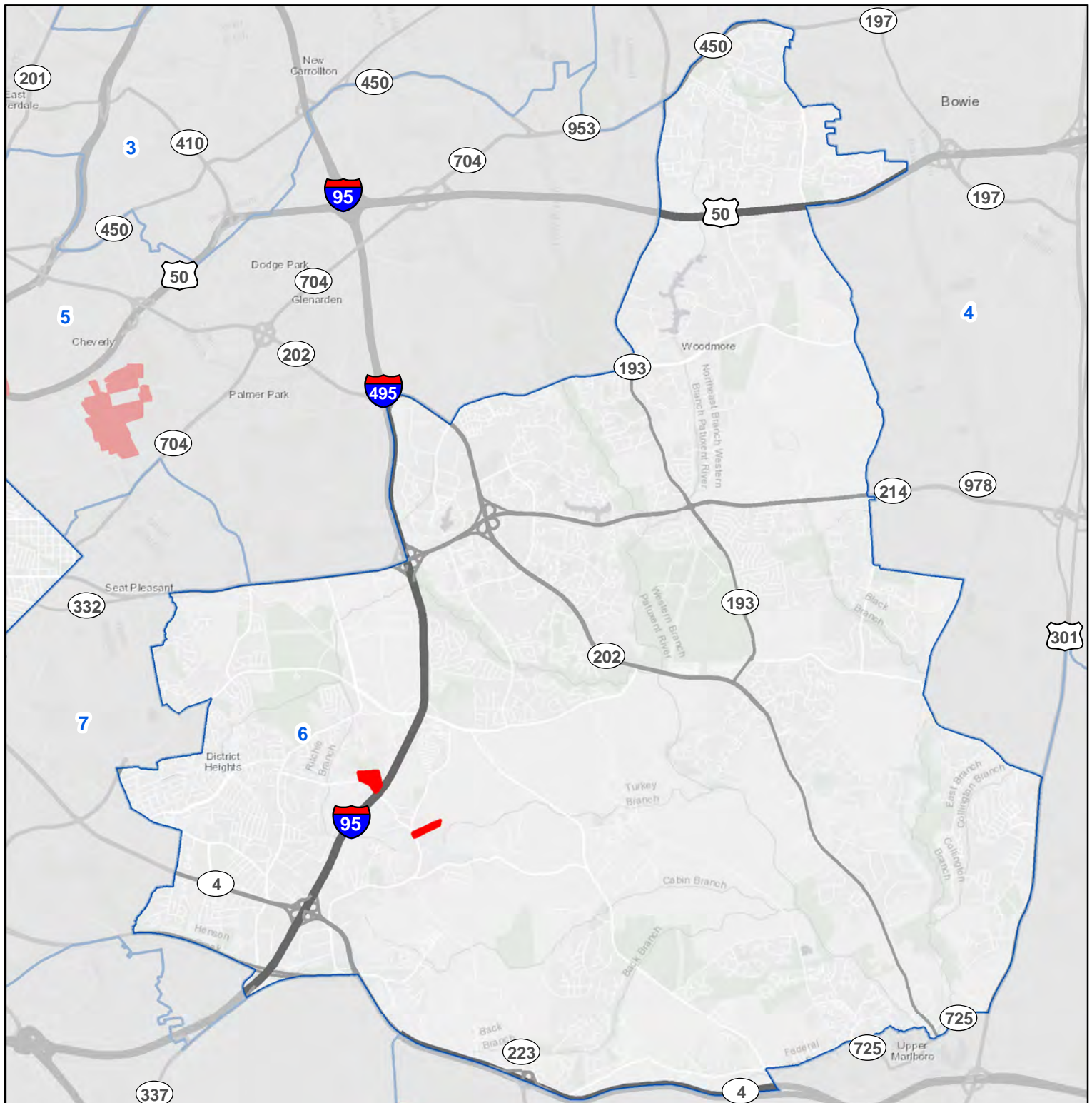
## Properties impacted by CB-063-2020 Prince George's County





All maps, imagery, and associated data are intended to provide general information and are not to be used as a recognized reference or for official purposes. M-NCPPC assumes no responsibility for the use, implementation, or derivation of information or graphics from the GIS web site or as otherwise stated.



The Maryland-National Capital  
Park and Planning Commission




 Council District  
 Property Impacted by CB-063-2020  
 Light Gray Canvas Base

89 Properties Impacted by CB-063-2020:  
 District 1 - 10  
 District 5 - 45  
 District 6 - 5  
 District 9 - 29

- (a) The use is located on property with a preliminary plan of subdivision approved prior to September 1, 2020;
- (b) The applicable Master Plan or Sector Plan recommends an industrial zone and/or use for the property;
- (c) The use is located on property with frontage on a roadway with a functional transportation classification of collector; and
- (d) The property abuts at least one parcel of land located, wholly or in part, in the I-2 Zone.

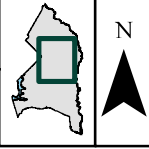
Service Layer Credits: Esri, HERE, Garmin, (c) OpenStreetMap contributors, and the GIS user community


0 1 2 Miles

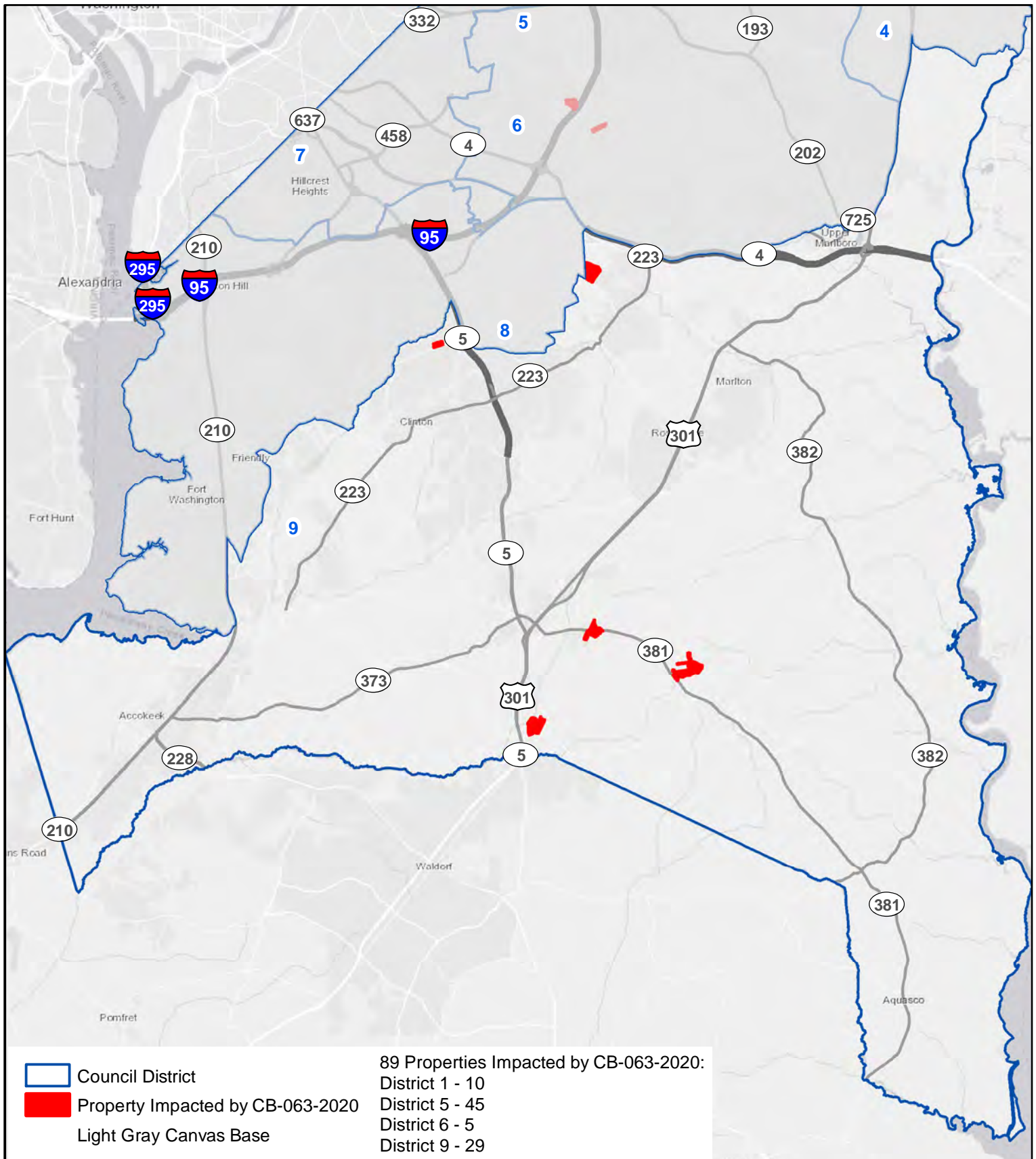


**The Maryland-National Capital Park and Planning Commission**

## Properties impacted by CB-063-2020 Prince George's County




 All maps, imagery, and associated data are intended to provide general information and are not to be used as a recognized reference or for official purposes. M-NCPPC assumes no responsibility for the use, implementation, or derivation of information or graphics from the GIS web site or as otherwise stated.



- (a) The use is located on property with a preliminary plan of subdivision approved prior to September 1, 2020;
- (b) The applicable Master Plan or Sector Plan recommends an industrial zone and/or use for the property;
- (c) The use is located on property with frontage on a roadway with a functional transportation classification of collector; and
- (d) The property abuts at least one parcel of land located, wholly or in part, in the I-2 Zone.

Service Layer Credits: Esri, HERE, Garmin, (c) OpenStreetMap contributors, and the GIS user community

0 1.5 3 Miles

The Maryland-National Capital Park and Planning Commission

## Properties impacted by CB-063-2020 Prince George's County



All maps, imagery, and associated data are intended to provide general information and are not to be used as a recognized reference or for official purposes. M-NCPPC assumes no responsibility for the use, implementation, or derivation of information or graphics from the GIS web site or as otherwise stated.