

Mapping Considerations

Related to CB-041-2021:

2,551 whole properties located within the county, by district:

District	# of Properties
1	99
2	44
3	50
4	583
5	976
6	197
7	334
8	55
9	213

Recreation centers are mapped using building footprints from 2017.

Playground data is updated from Prince George's County Parks Department and mapped as points, not areas. The 500-foot buffer is derived from points provided by the Parks Department and not from an area comprising the playground or the closest point of the playground to a possible property.

Trails data is updated from Prince George's County Parks Department and mapped as lines, not areas. The 500-foot buffer is derived from the line features provided by the Parks Department and not from the closest point of the trail edge to a possible property.

Existing medical cannabis dispensary locations provided by Prince George's County OIT and are only for dispensaries within Prince George's County.

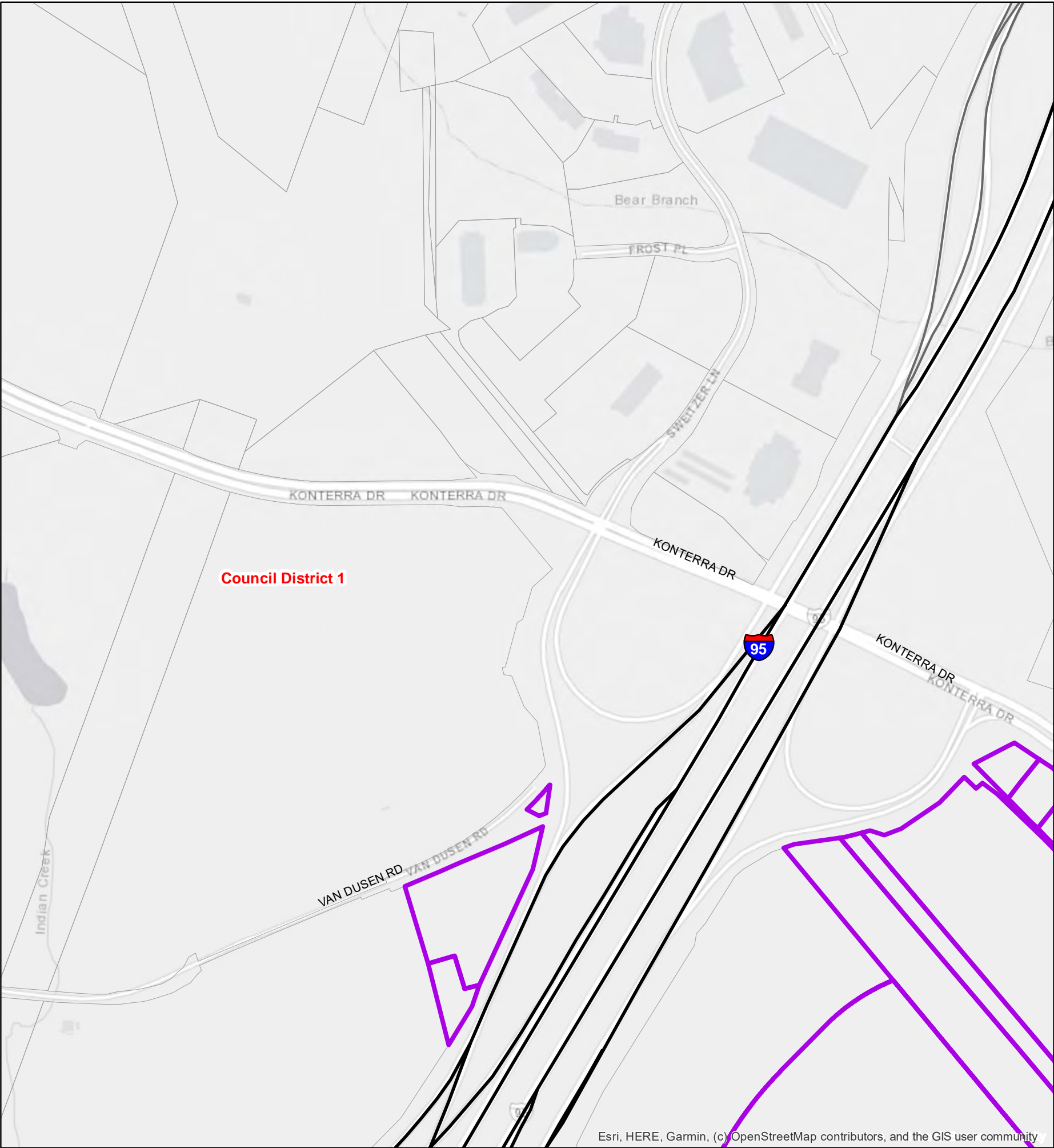
Schools used for mapping include public, private, academies, financial, post-secondary, and career tech and performing arts locations.



Master Plan Right-of-Way data is not a complete picture of all road Rights-of-Way and their classifications within the county.

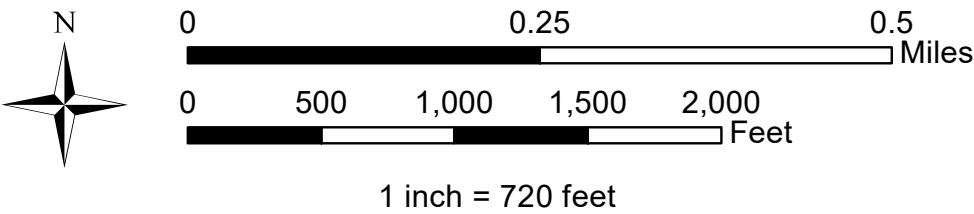
Day Care Center locations were last updated prior to the COVID-19 pandemic and there is no information current on which centers may be currently operational.

Recreational Program, Before- and After- School land uses, and summer day camp locations are unknown and cannot be mapped and applied to the law as drafted.

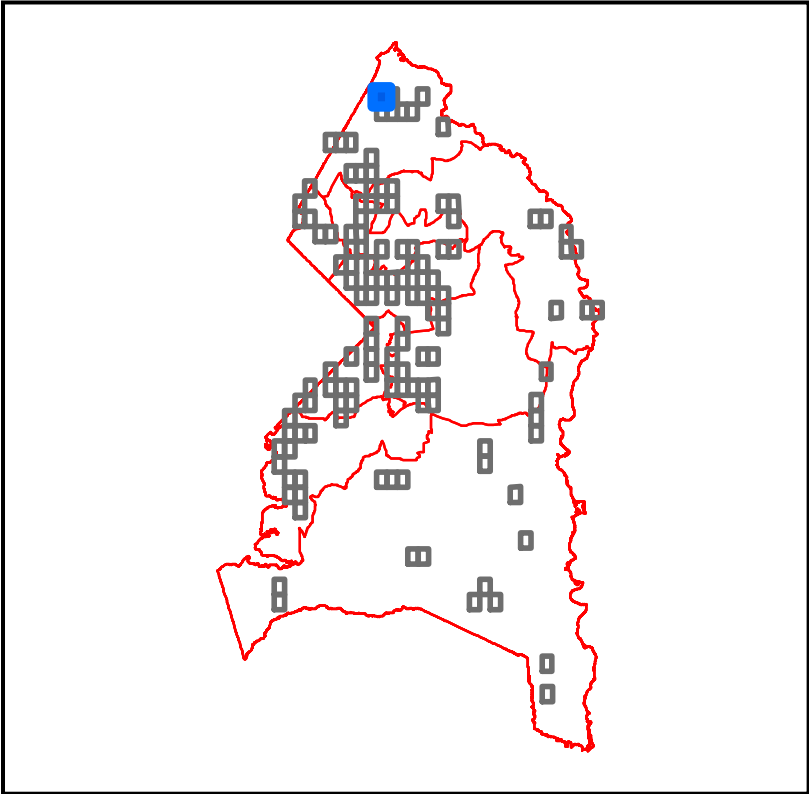
Qualifying Properites for a Medical Cannabis Dispensary
Based on LDR-053-2021
Prince George's County, MD



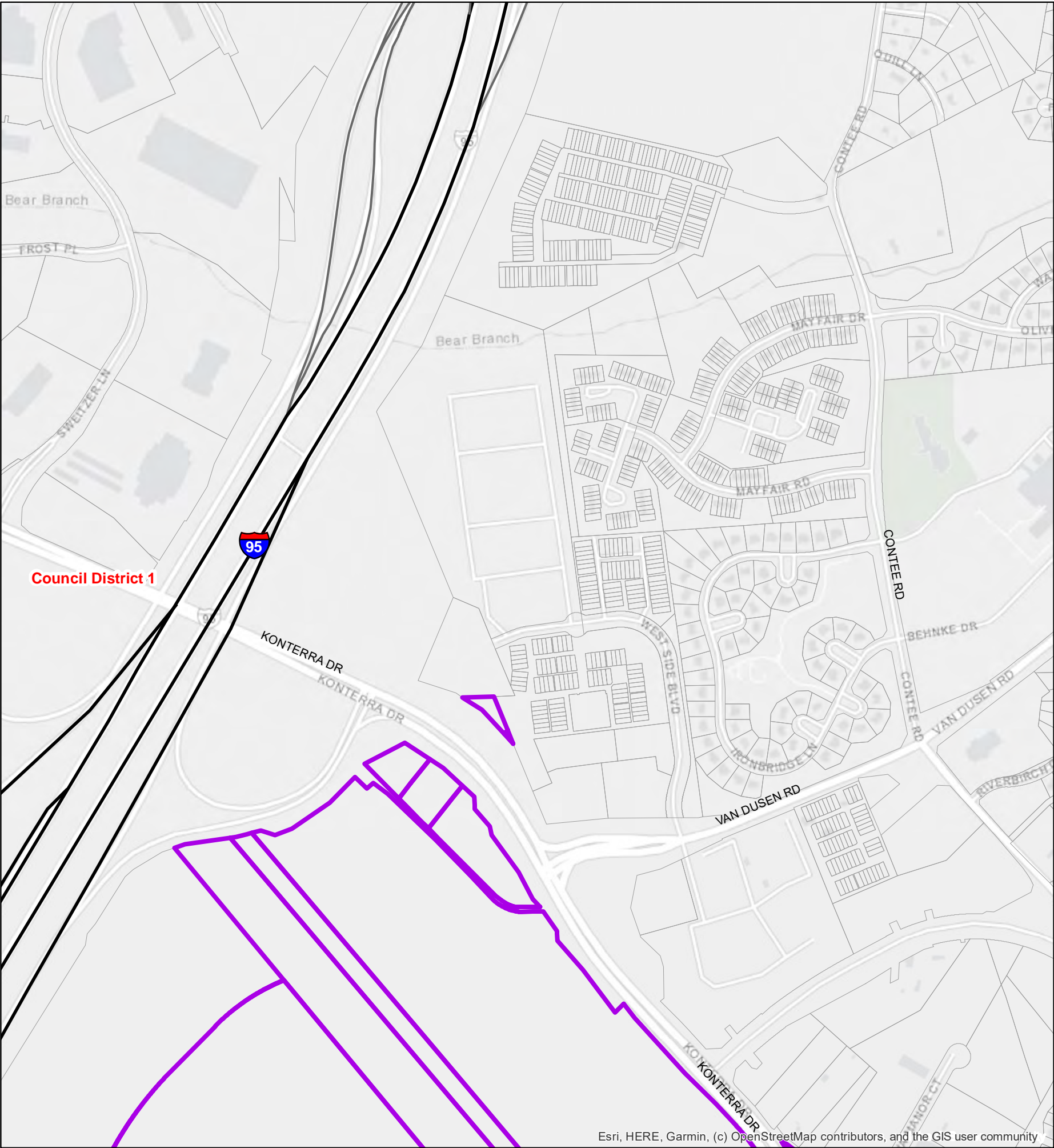
-  C-S-C, C-O, M-U-I, and M-X-T Zoned Areas Outside of Restrictions
-  Councilmanic District (2014)





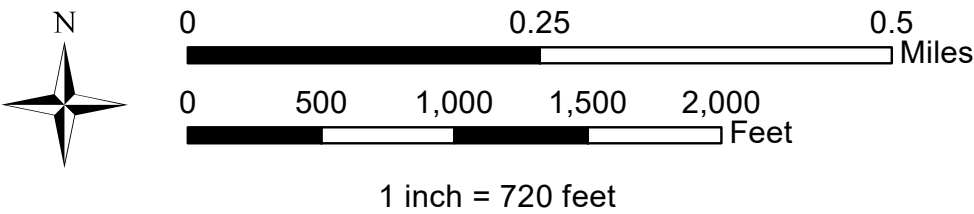
This map may not be reproduced, stored in a retrieval system, or transmitted by any form, including electronic or by photo reproduction, without the express written permission of The Maryland - National Capital Park and Planning Commission. For more information, contact the Prince George's County Planning Department in Upper Marlboro, Maryland.



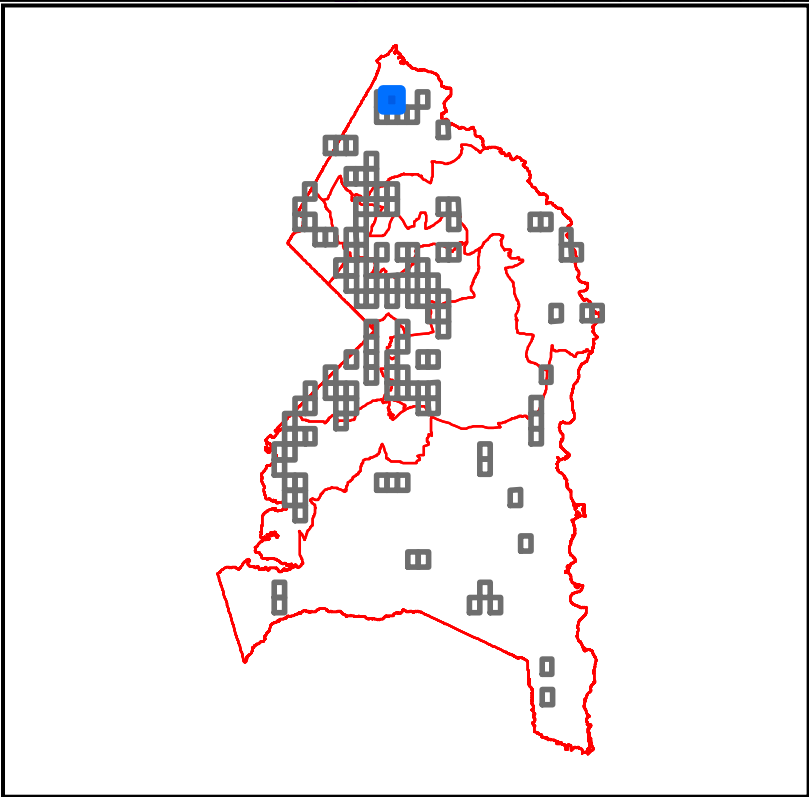
Qualifying Properites for a Medical Cannabis Dispensary
Based on LDR-053-2021
Prince George's County, MD



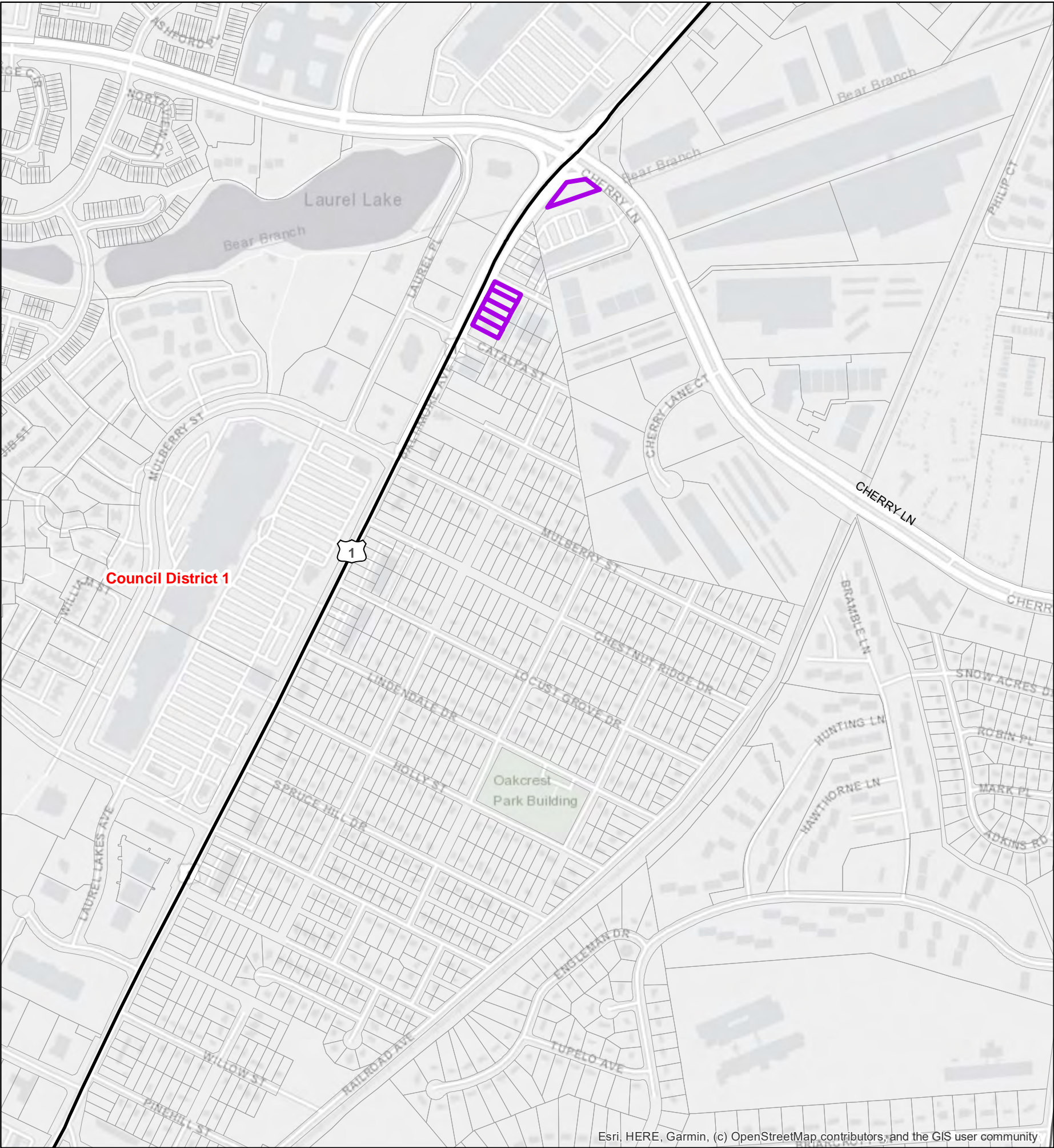
-  C-S-C, C-O, M-U-I, and M-X-T Zoned Areas Outside of Restrictions
-  Councilmanic District (2014)



This map may not be reproduced, stored in a retrieval system, or transmitted by any form, including electronic or by photo reproduction, without the express written permission of The Maryland - National Capital Park and Planning Commission. For more information, contact the Prince George's County Planning Department in Upper Marlboro, Maryland.



Qualifying Properites for a Medical Cannabis Dispensary
Based on LDR-053-2021
Prince George's County, MD



C-S-C, C-O, M-U-I, and M-X-T Zoned Areas Outside of Restrictions

Councilmanic District (2014)

N

0

0.25

0.5

Miles

0

500

1,000

1,500

2,000

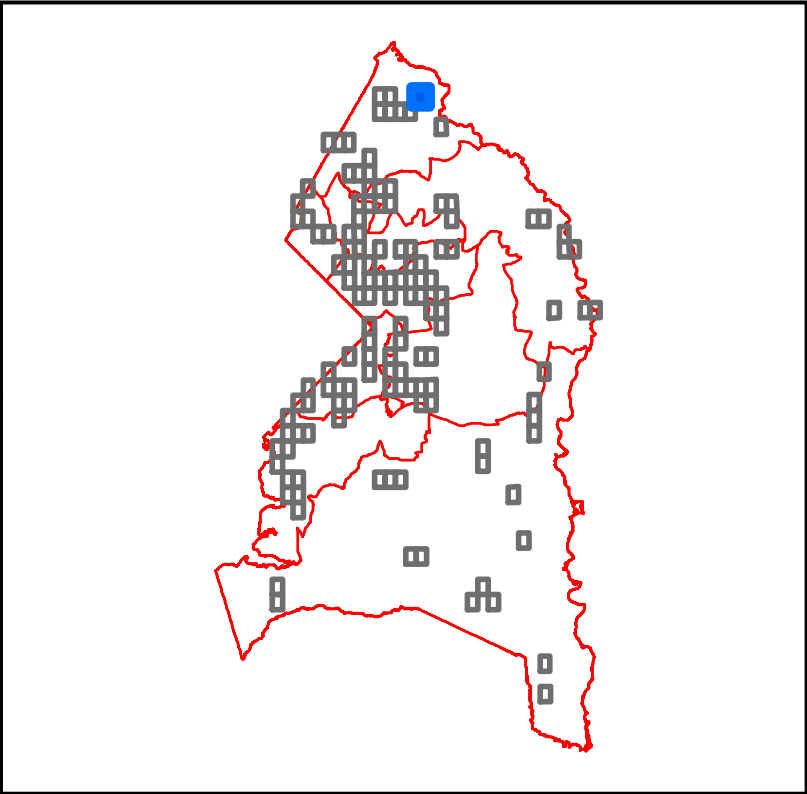
Feet

1 inch = 720 feet

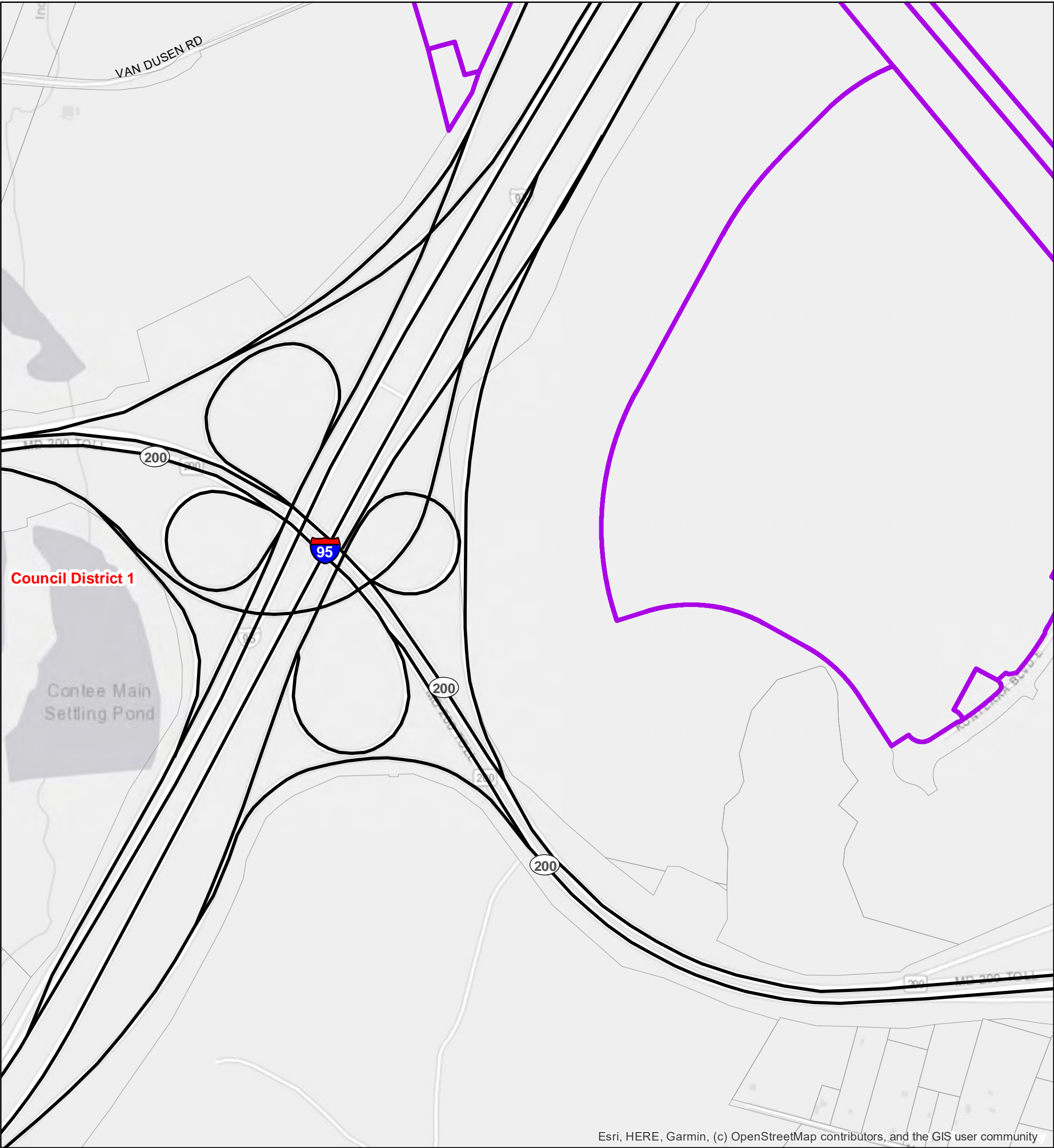
This map may not be reproduced, stored in a retrieval system, or transmitted by any form, including electronic or by photo reproduction, without the express written permission of The Maryland - National Capital Park and Planning Commission. For more information, contact the Prince George's County Planning Department in Upper Marlboro, Maryland.



The Maryland-National Capital Park & Planning Commission
Prince George's County Planning Department
Geographic Information System

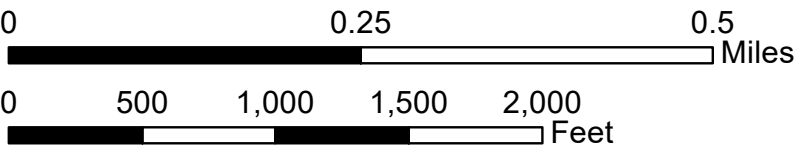


Qualifying Properites for a Medical Cannabis Dispensary
Based on LDR-053-2021
Prince George's County, MD



Esri, HERE, Garmin, (c) OpenStreetMap contributors, and the GIS user community

- C-S-C, C-O, M-U-I, and M-X-T Zoned Areas Outside of Restrictions
- Councilmanic District (2014)



1 inch = 720 feet

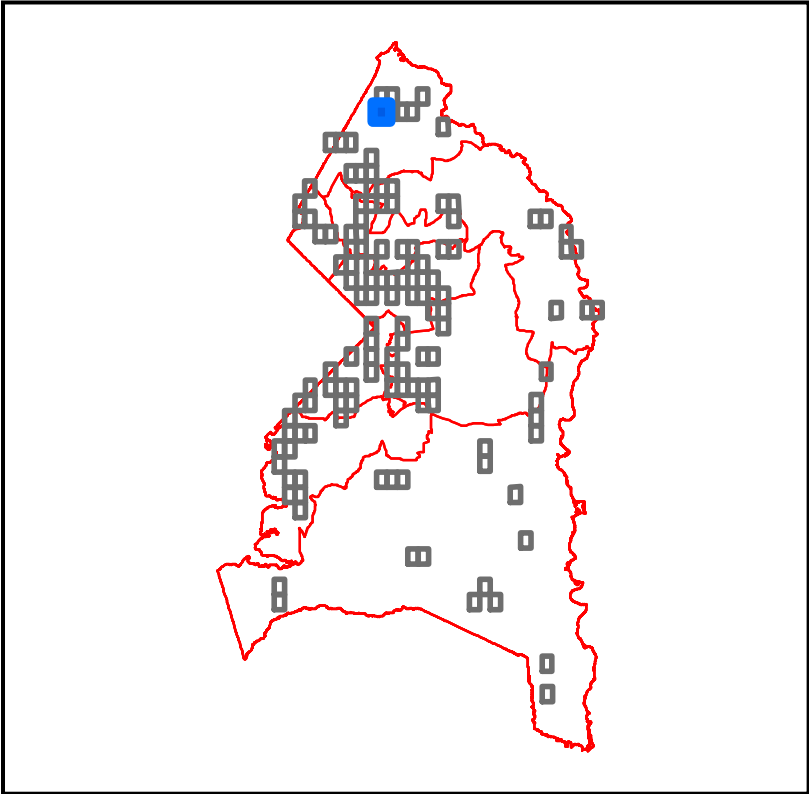
This map may not be reproduced, stored in a retrieval system, or transmitted by any form, including electronic or by photo reproduction, without the express written permission of The Maryland - National Capital Park and Planning Commission. For more information, contact the Prince George's County Planning Department in Upper Marlboro, Maryland.

Page 4 of 132
Map B11

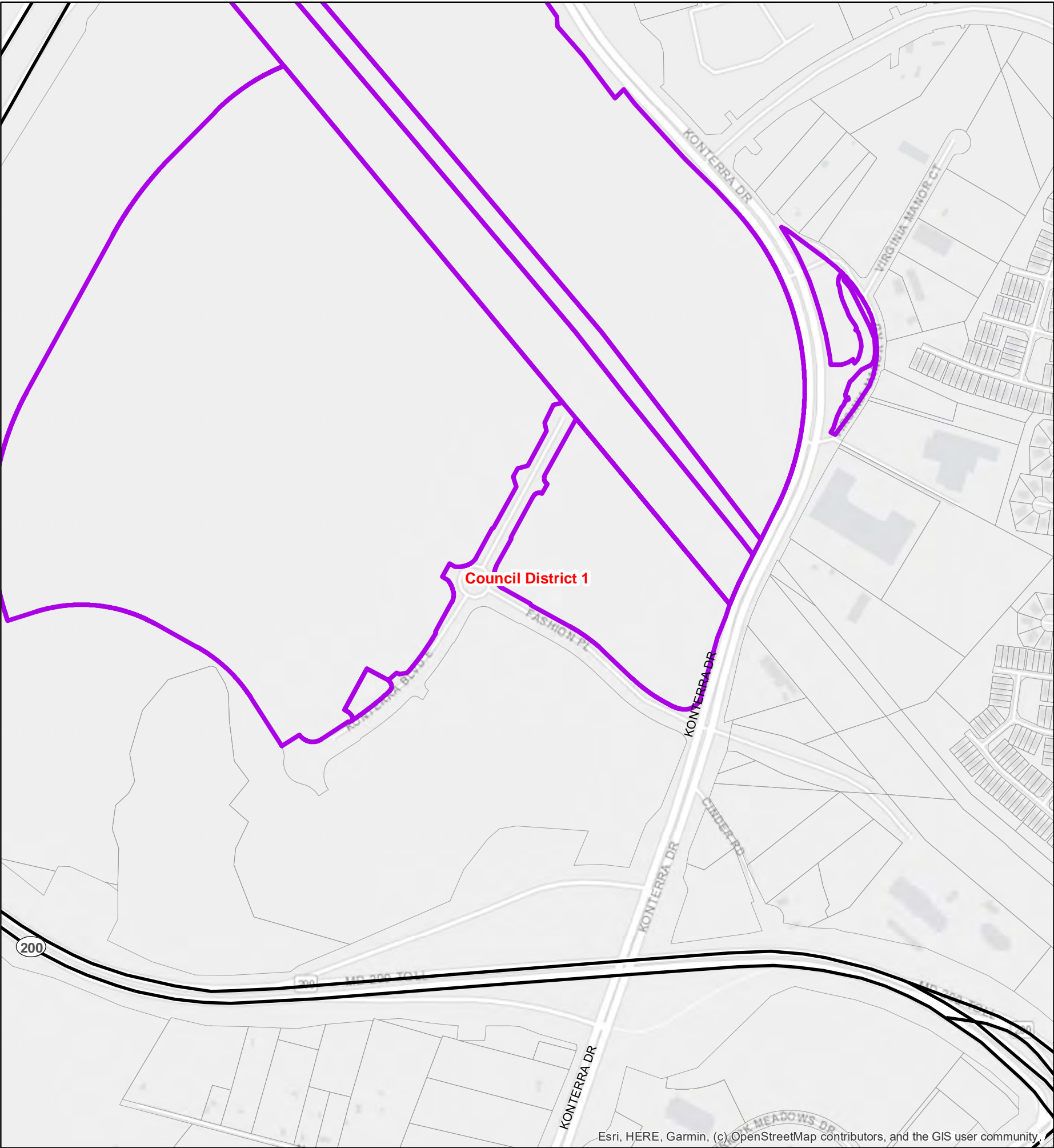


The Maryland-National Capital
Park & Planning Commission
Prince George's County Planning Department
Geographic Information System

Date Printed: 4/20/2021 | RGelner | Job# 3754



Qualifying Properites for a Medical Cannabis Dispensary
Based on LDR-053-2021
Prince George's County, MD



C-S-C, C-O, M-U-I, and M-X-T Zoned Areas Outside of Restrictions

Councilmanic District (2014)

N

00.250.5

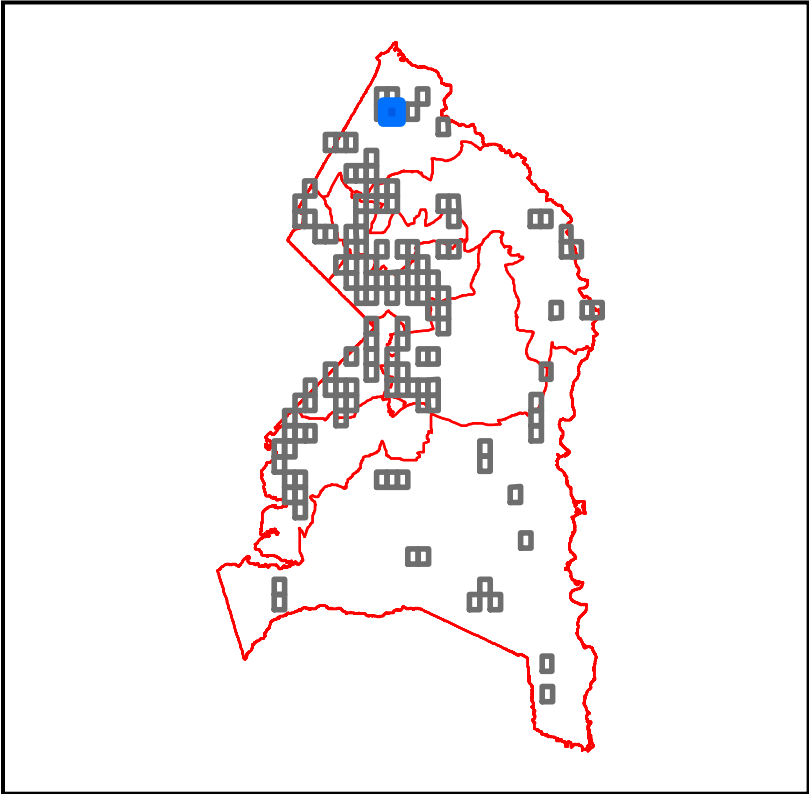
Miles

05001,0001,5002,000

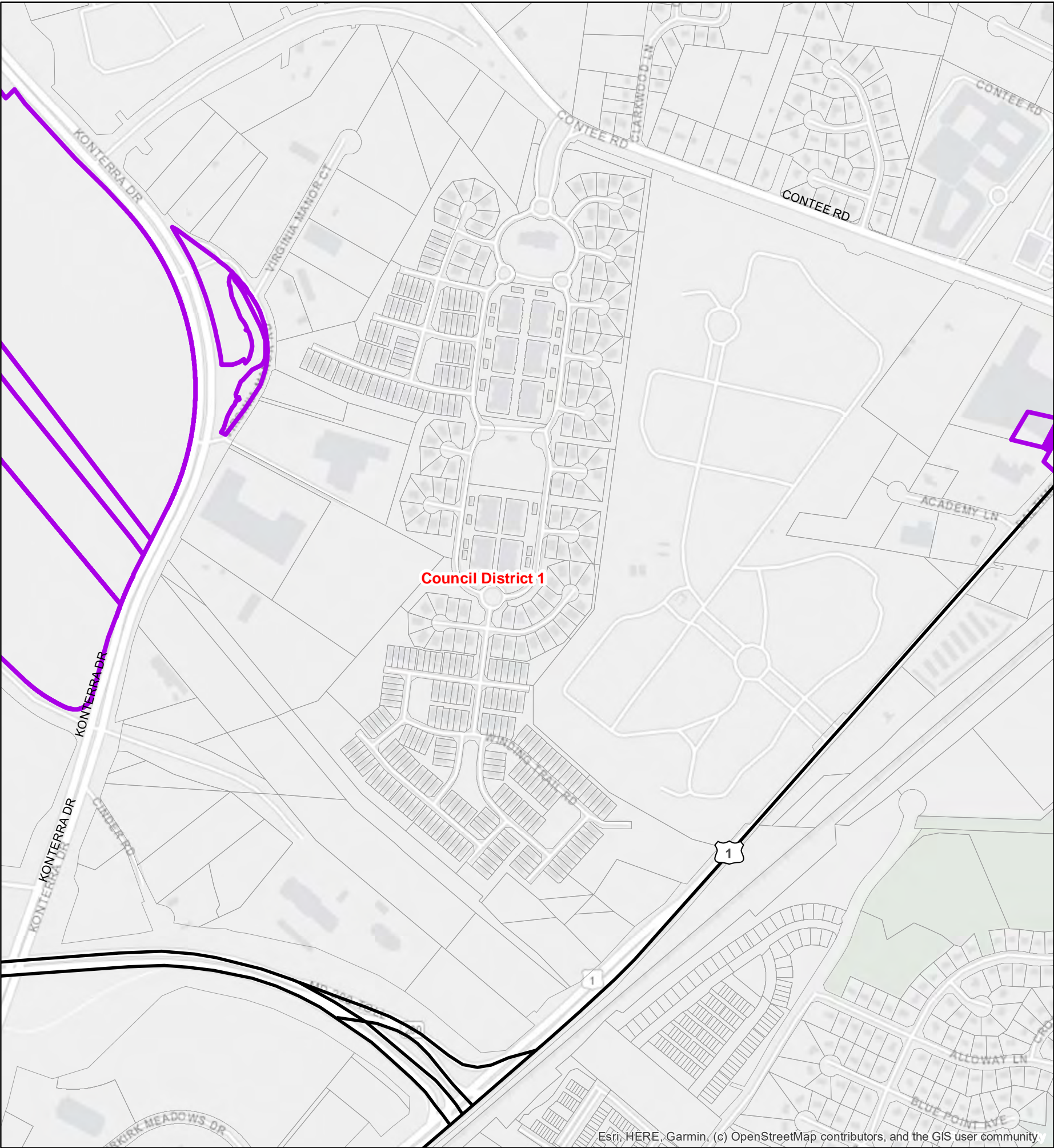
Feet

1 inch = 720 feet

This map may not be reproduced, stored in a retrieval system, or transmitted by any form, including electronic or by photo reproduction, without the express written permission of The Maryland - National Capital Park and Planning Commission. For more information, contact the Prince George's County Planning Department in Upper Marlboro, Maryland.



Qualifying Properties for a Medical Cannabis Dispensary
Based on LDR-053-2021
Prince George's County, MD



C-S-C, C-O, M-U-I, and M-X-T Zoned Areas Outside of Restrictions

Councilmanic District (2014)

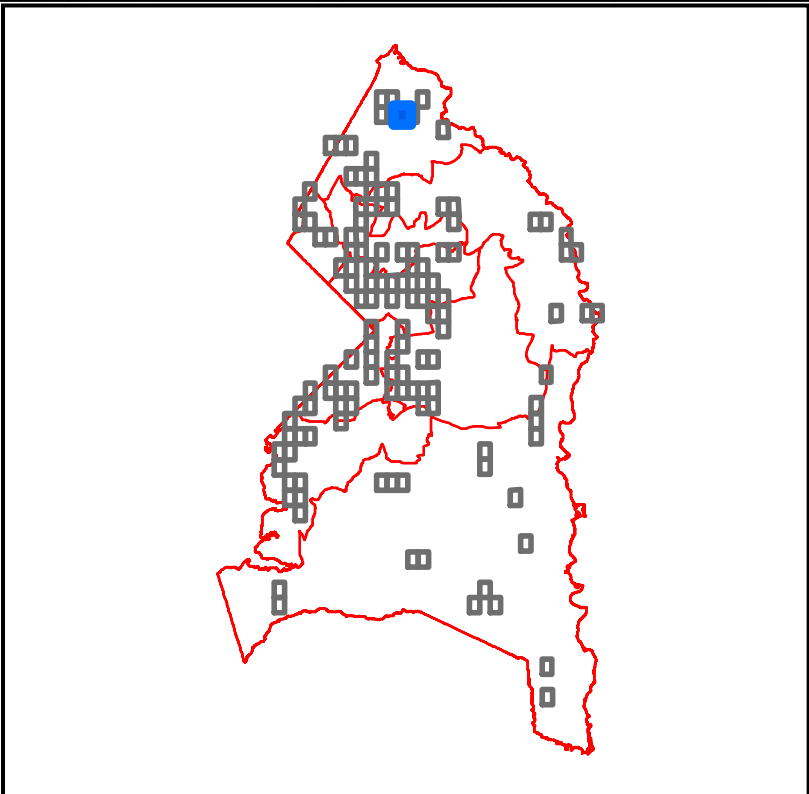
N

0 0.25 0.5 Miles

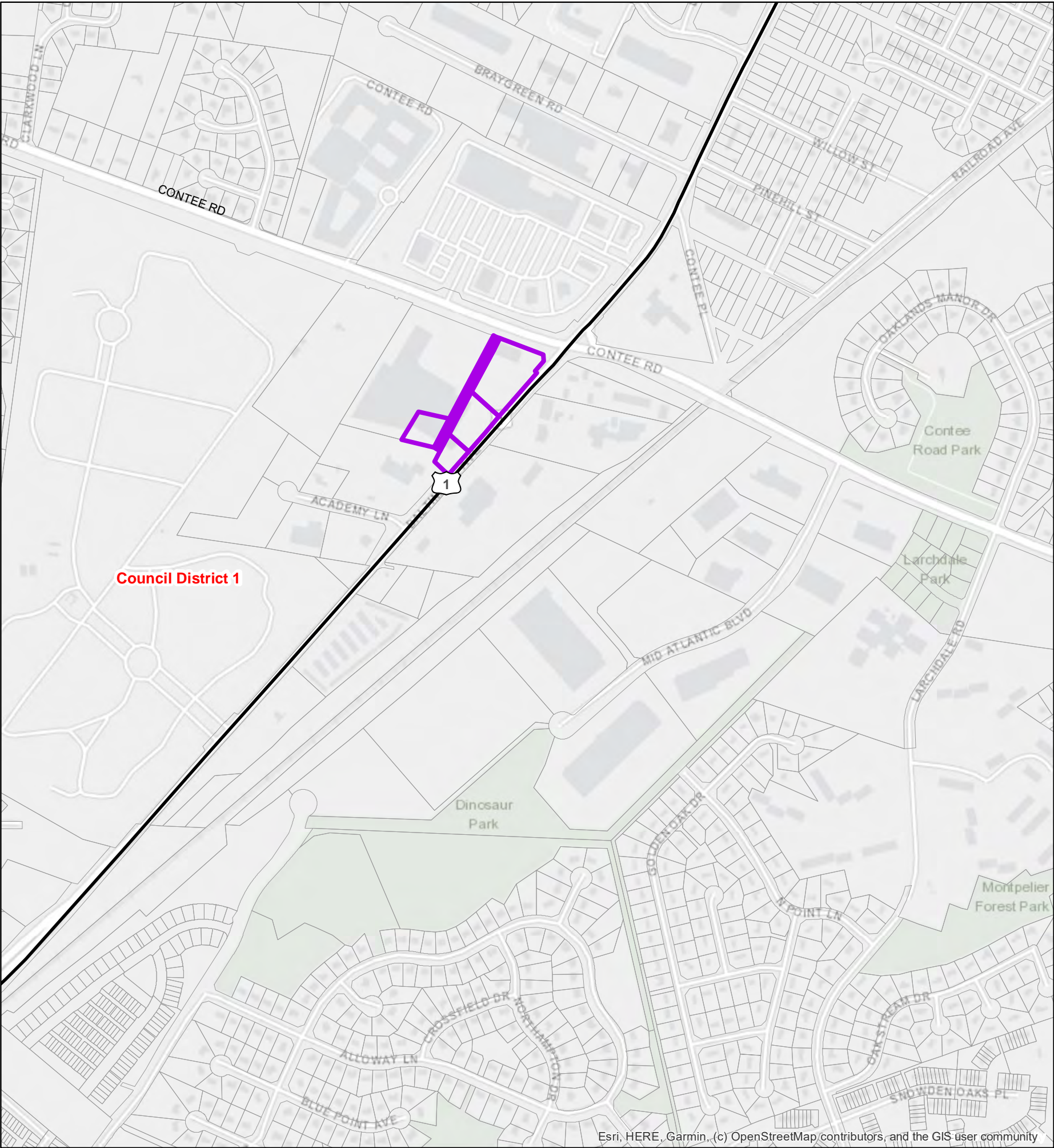
0 500 1,000 1,500 2,000 Feet

1 inch = 720 feet

This map may not be reproduced, stored in a retrieval system, or transmitted by any form, including electronic or by photo reproduction, without the express written permission of The Maryland - National Capital Park and Planning Commission. For more information, contact the Prince George's County Planning Department in Upper Marlboro, Maryland.



Qualifying Properites for a Medical Cannabis Dispensary
Based on LDR-053-2021
Prince George's County, MD



Esri, HERE, Garmin, (c) OpenStreetMap contributors, and the GIS user community

C-S-C, C-O, M-U-I, and M-X-T Zoned
Areas Outside of Restrictions

Councilmanic District (2014)

N

0

0.25

0.5

Miles

0

500

1,000

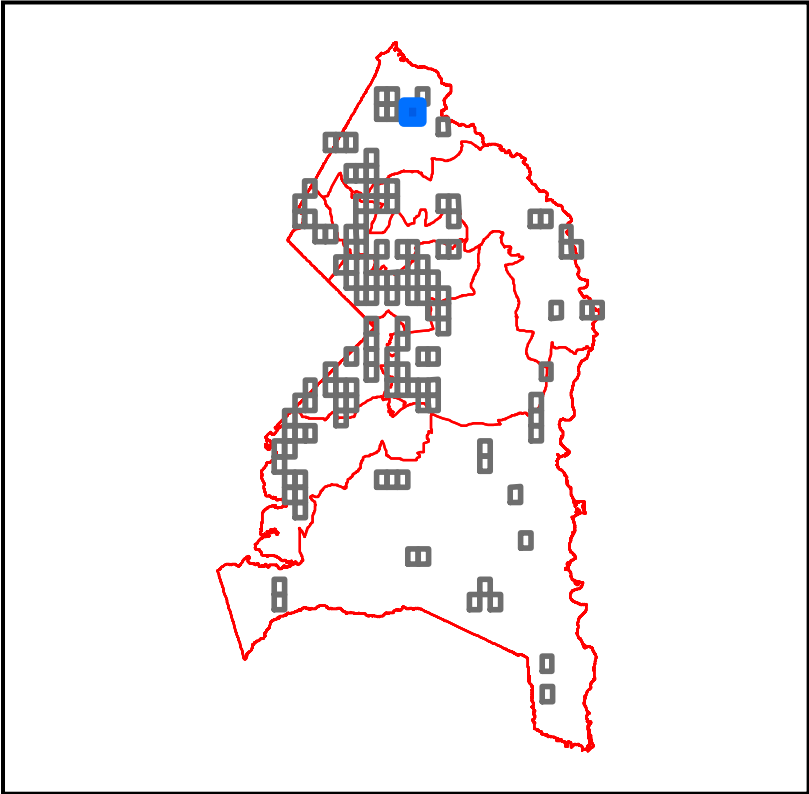
1,500

2,000

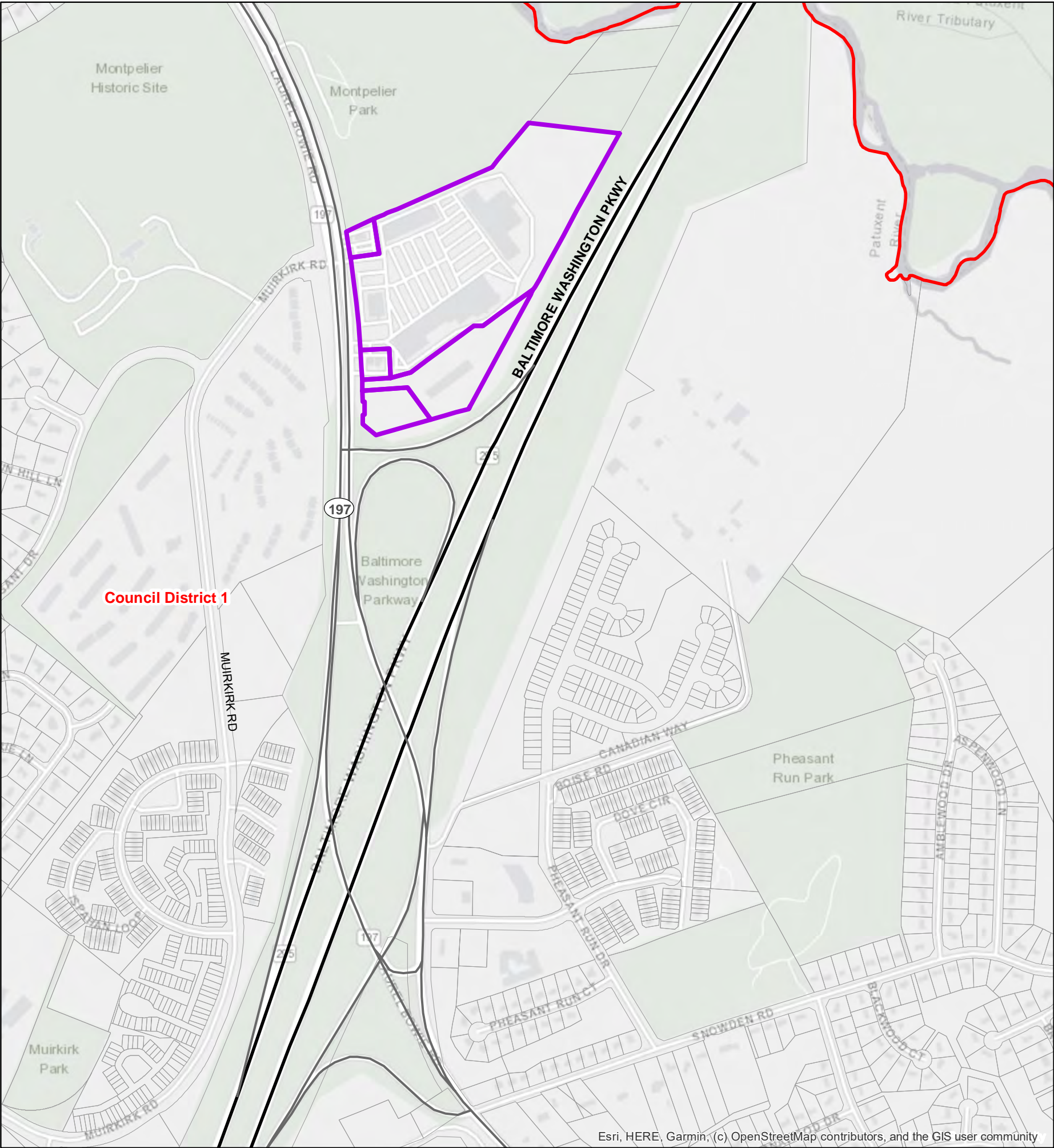
Feet



1 inch = 720 feet

This map may not be reproduced, stored in a retrieval system, or transmitted by any form, including electronic or by photo reproduction, without the express written permission of The Maryland - National Capital Park and Planning Commission. For more information, contact the Prince George's County Planning Department in Upper Marlboro, Maryland.



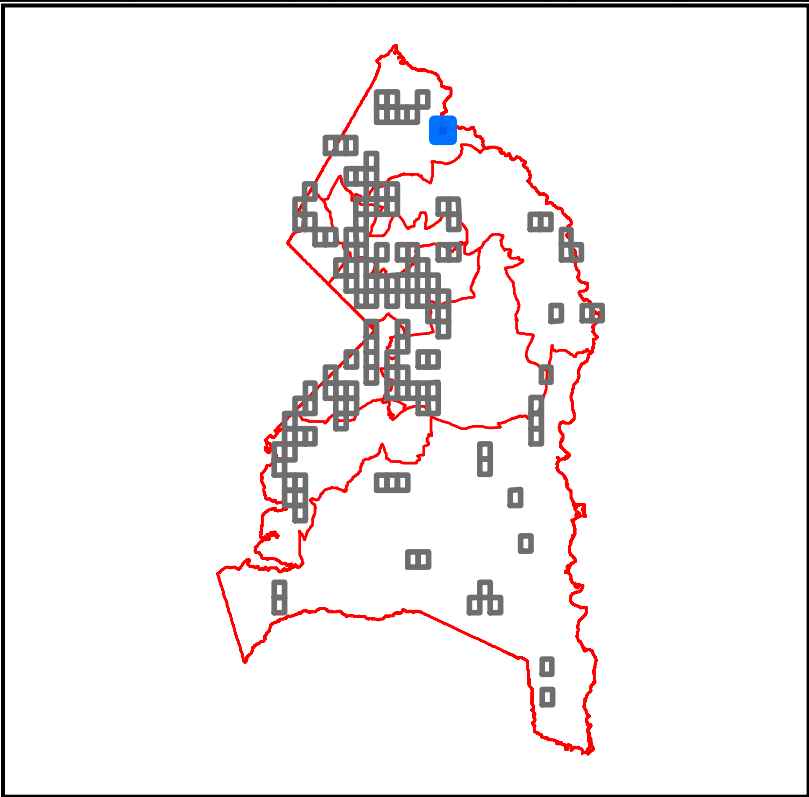
Qualifying Properites for a Medical Cannabis Dispensary
Based on LDR-053-2021
Prince George's County, MD



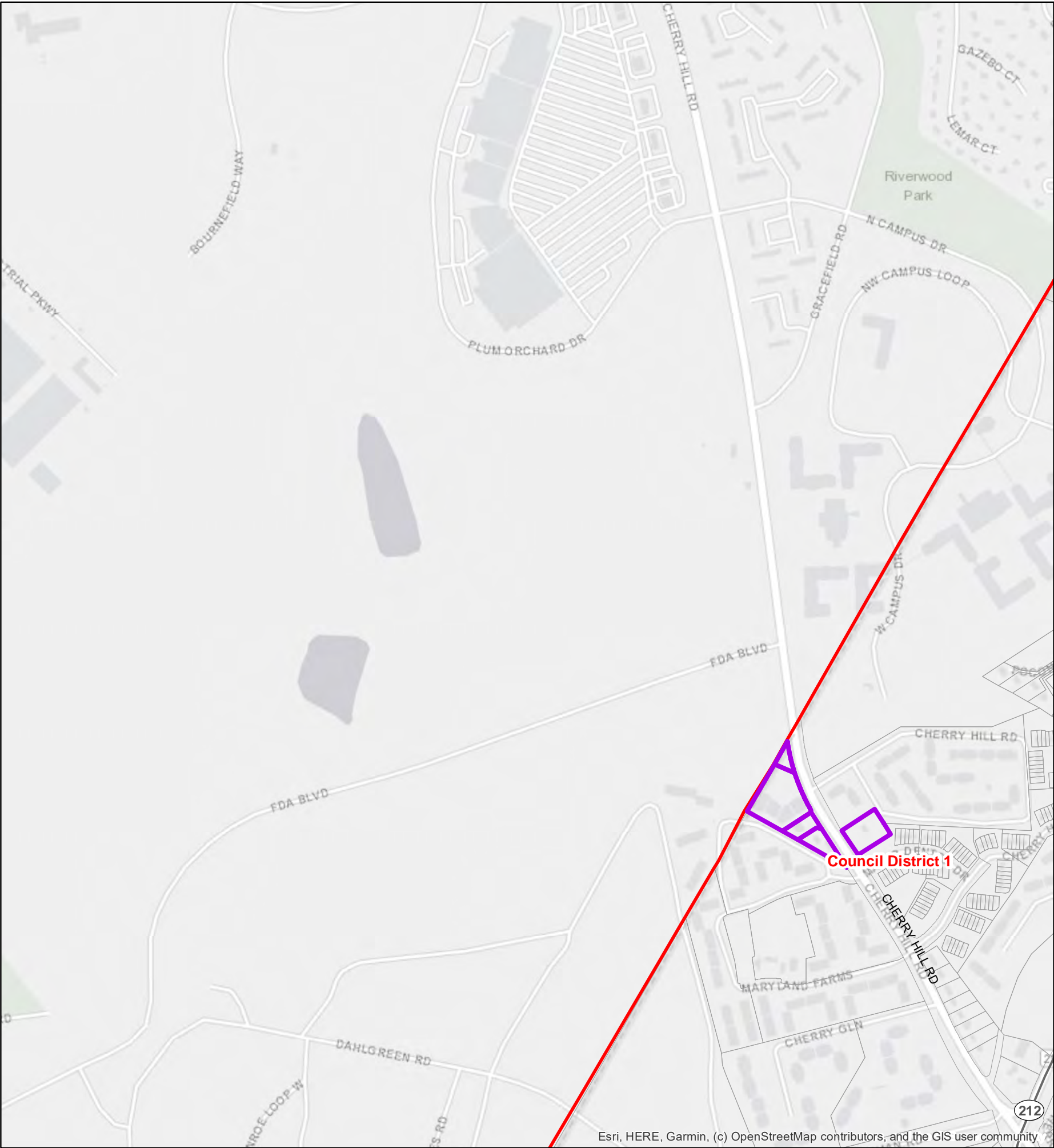
-  C-S-C, C-O, M-U-I, and M-X-T Zoned Areas Outside of Restrictions
-  Councilmanic District (2014)





This map may not be reproduced, stored in a retrieval system, or transmitted by any form, including electronic or by photo reproduction, without the express written permission of The Maryland - National Capital Park and Planning Commission. For more information, contact the Prince George's County Planning Department in Upper Marlboro, Maryland.




Qualifying Properites for a Medical Cannabis Dispensary
Based on LDR-053-2021
Prince George's County, MD



 C-S-C, C-O, M-U-I, and M-X-T Zoned Areas Outside of Restrictions

 Councilmanic District (2014)

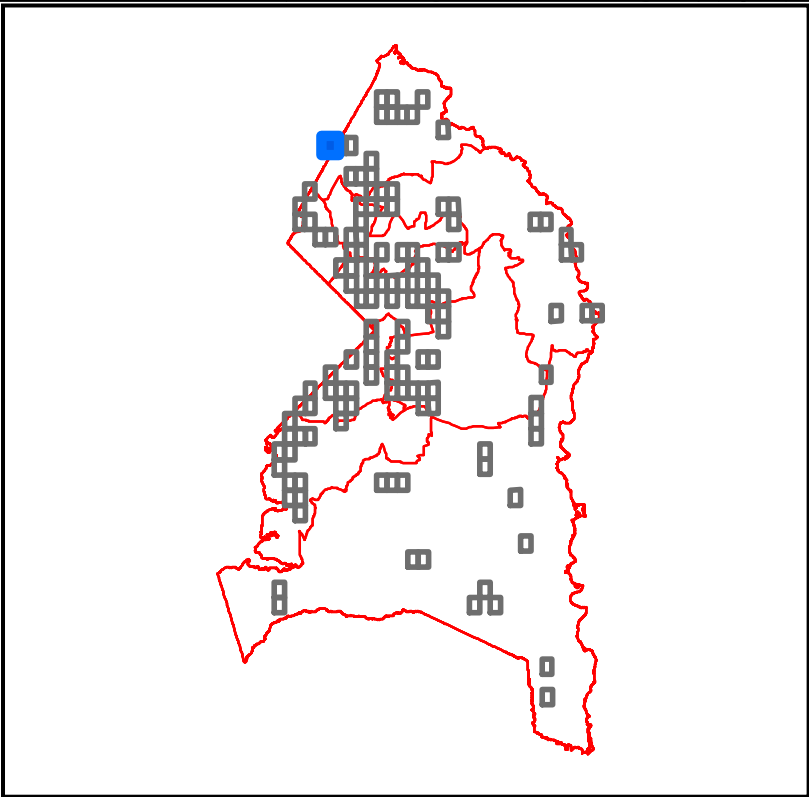
 N

0 0.25 0.5 Miles

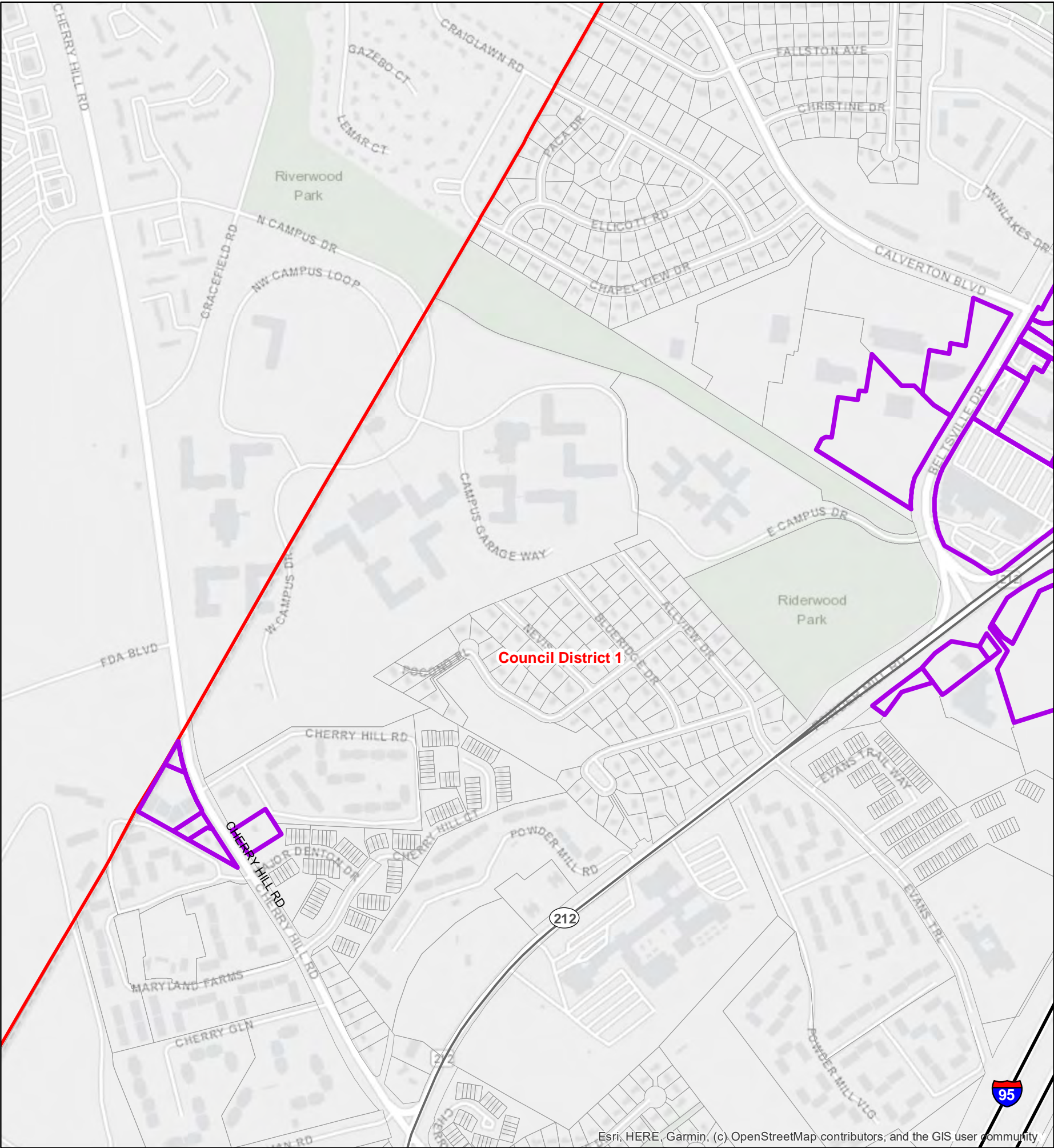
0 500 1,000 1,500 2,000 Feet



1 inch = 720 feet

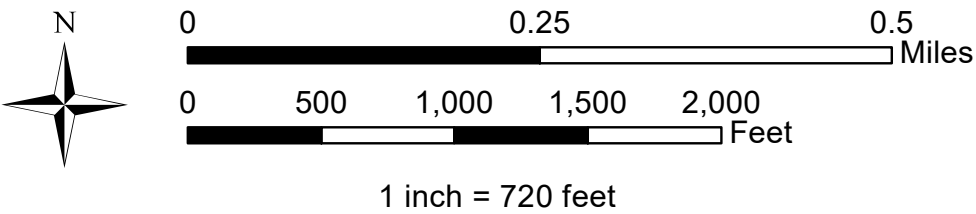
This map may not be reproduced, stored in a retrieval system, or transmitted by any form, including electronic or by photo reproduction, without the express written permission of The Maryland - National Capital Park and Planning Commission. For more information, contact the Prince George's County Planning Department in Upper Marlboro, Maryland.



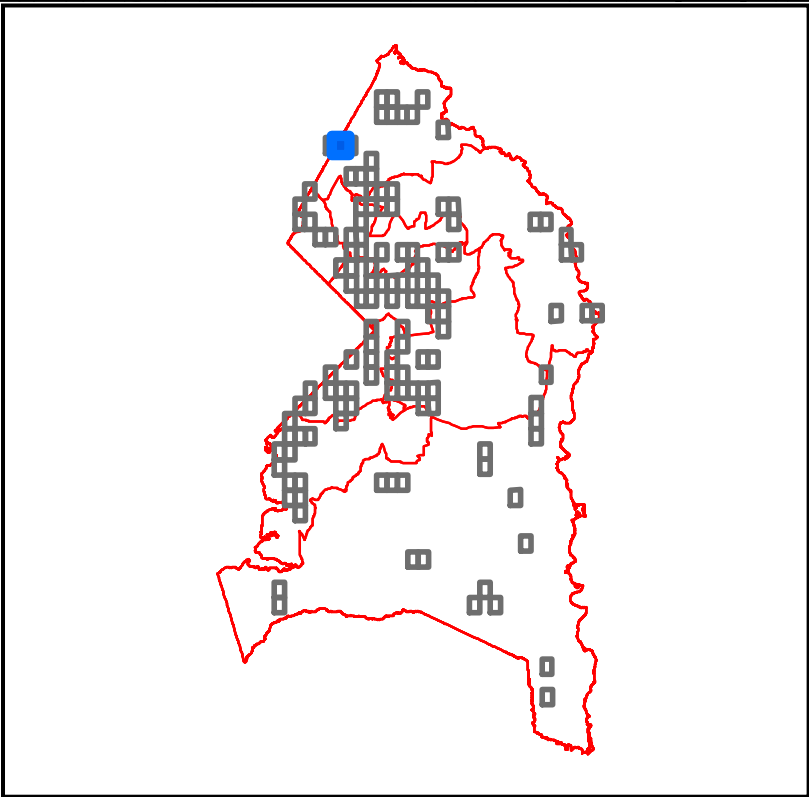
Qualifying Properites for a Medical Cannabis Dispensary
Based on LDR-053-2021
Prince George's County, MD



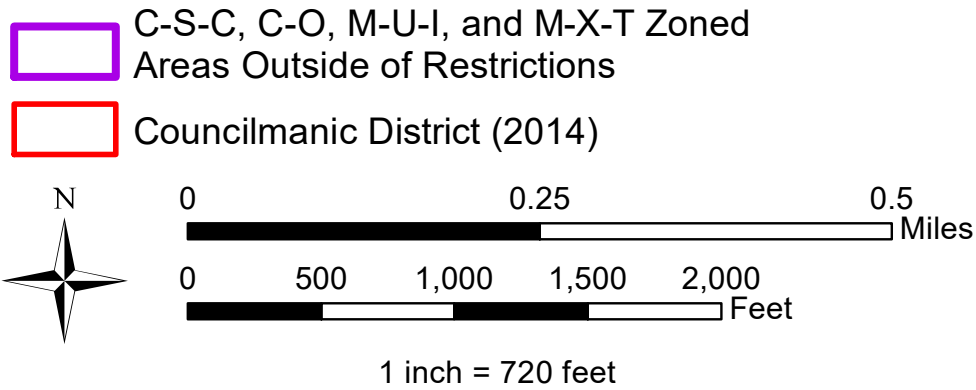
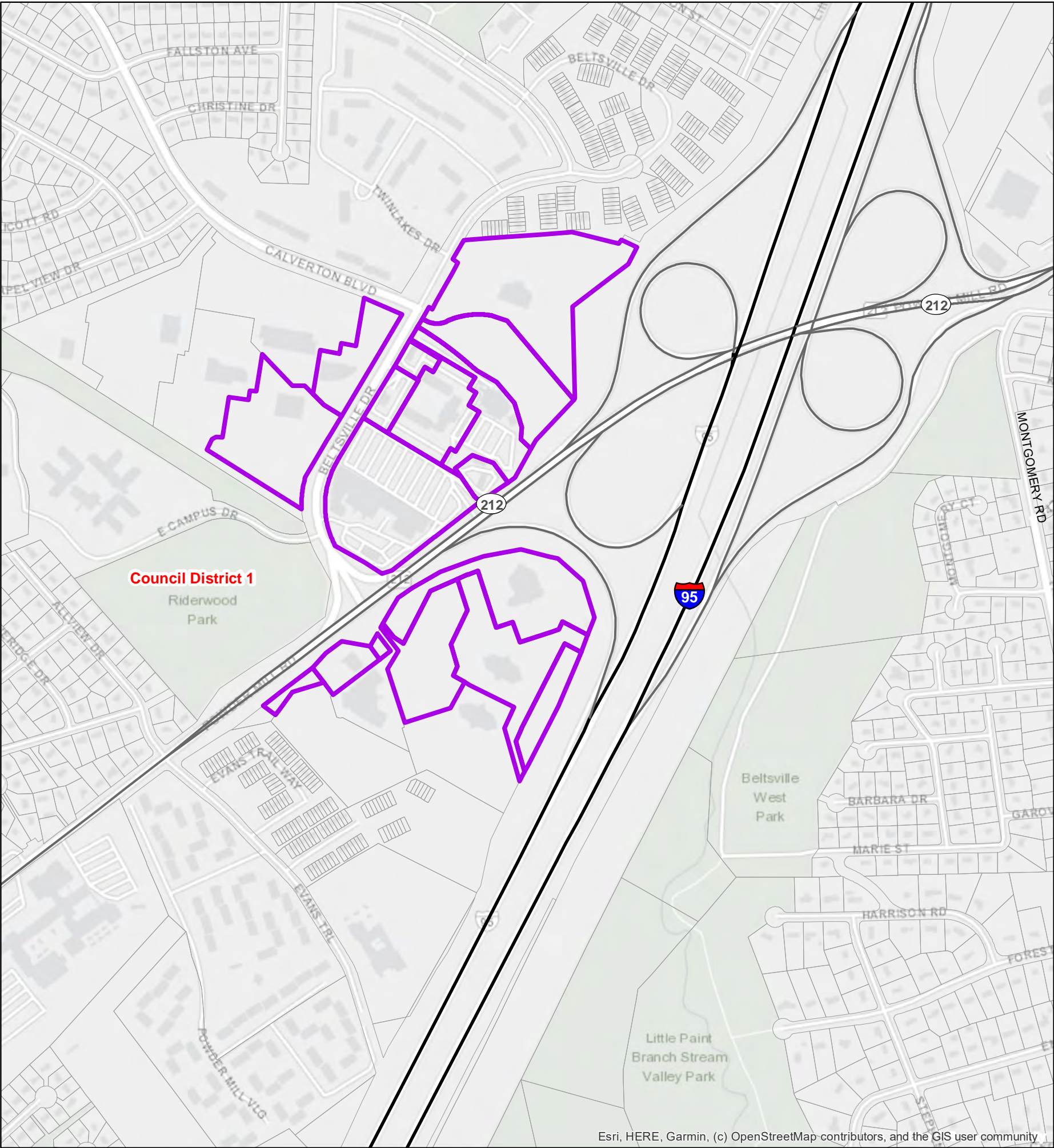
-  C-S-C, C-O, M-U-I, and M-X-T Zoned Areas Outside of Restrictions
-  Councilmanic District (2014)



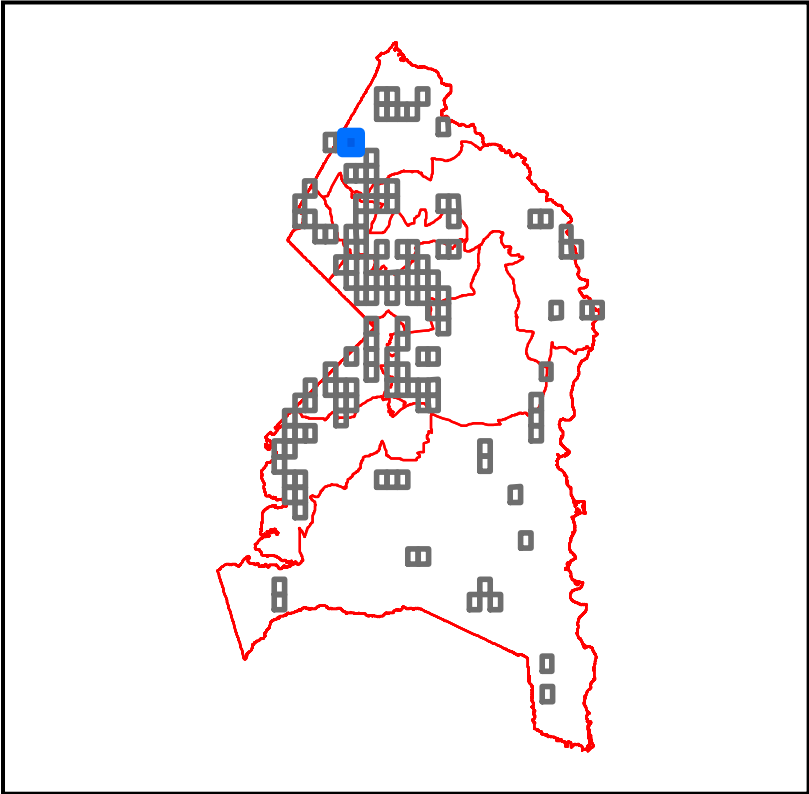
This map may not be reproduced, stored in a retrieval system, or transmitted by any form, including electronic or by photo reproduction, without the express written permission of The Maryland - National Capital Park and Planning Commission. For more information, contact the Prince George's County Planning Department in Upper Marlboro, Maryland.



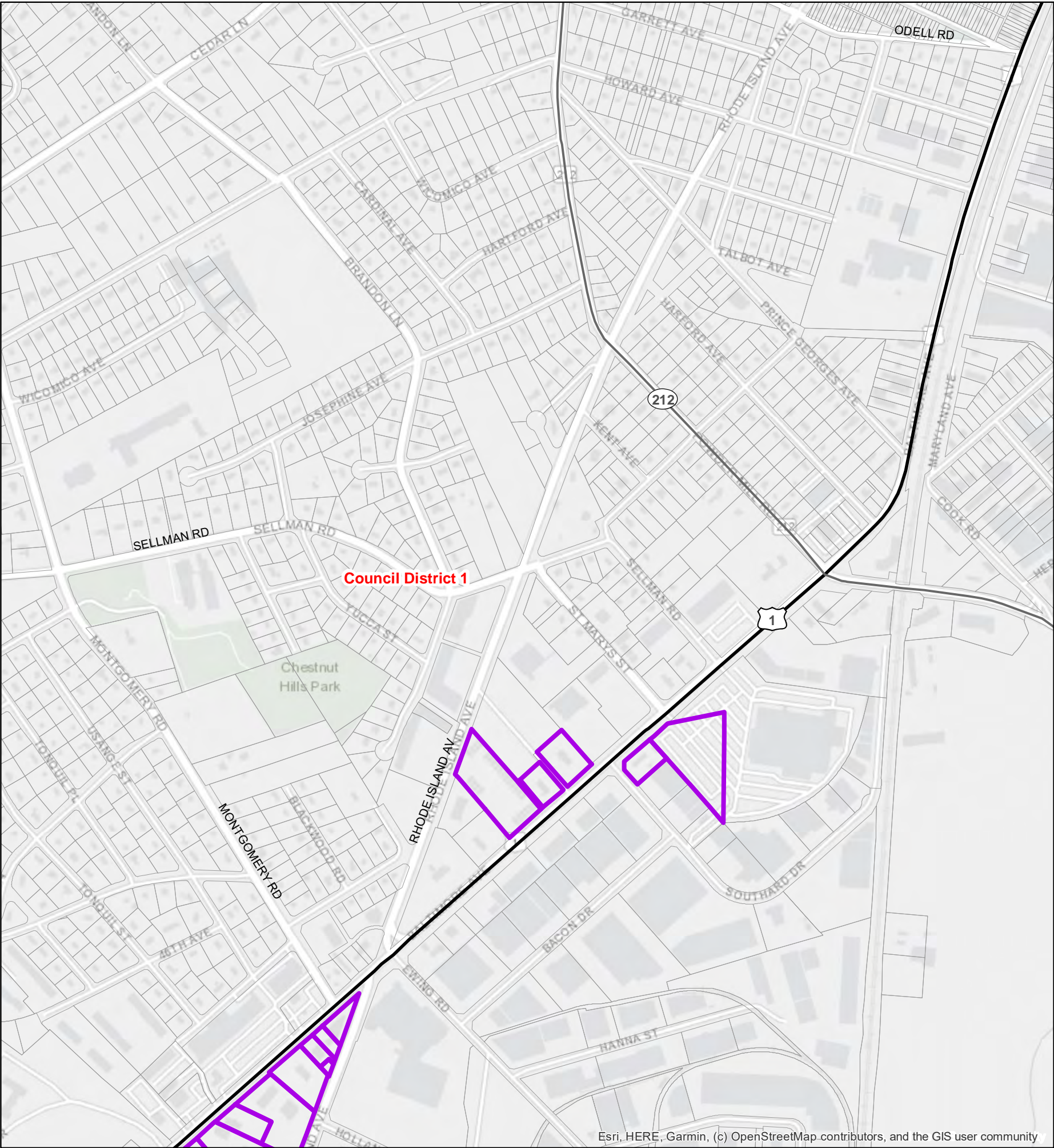
Qualifying Properites for a Medical Cannabis Dispensary
Based on LDR-053-2021
Prince George's County, MD



This map may not be reproduced, stored in a retrieval system, or transmitted by any form, including electronic or by photo reproduction, without the express written permission of The Maryland - National Capital Park and Planning Commission. For more information, contact the Prince George's County Planning Department in Upper Marlboro, Maryland.



Qualifying Properites for a Medical Cannabis Dispensary
Based on LDR-053-2021
Prince George's County, MD



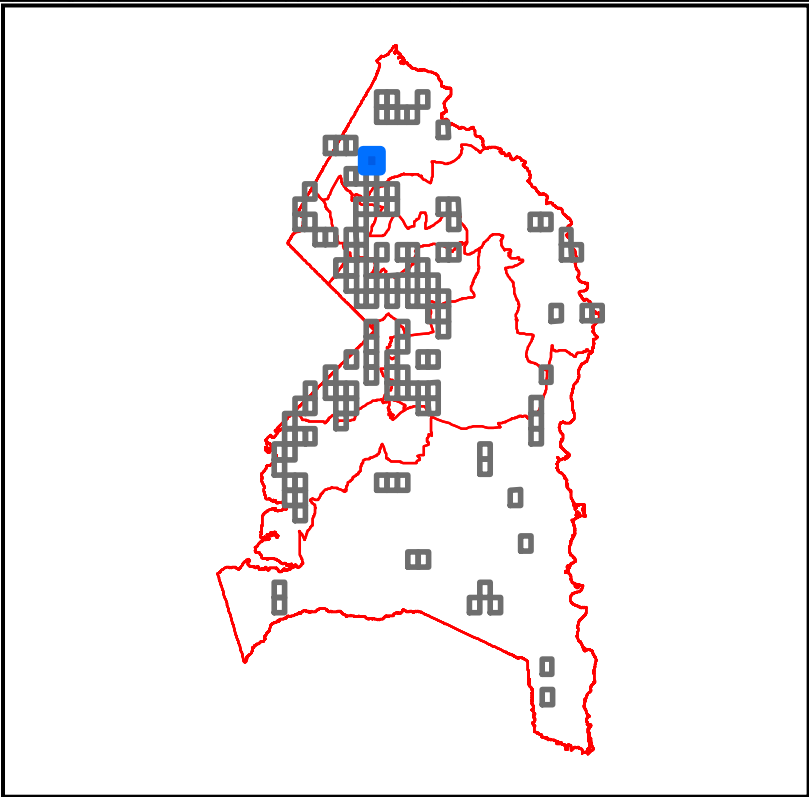
- C-S-C, C-O, M-U-I, and M-X-T Zoned Areas Outside of Restrictions
- Councilmanic District (2014)



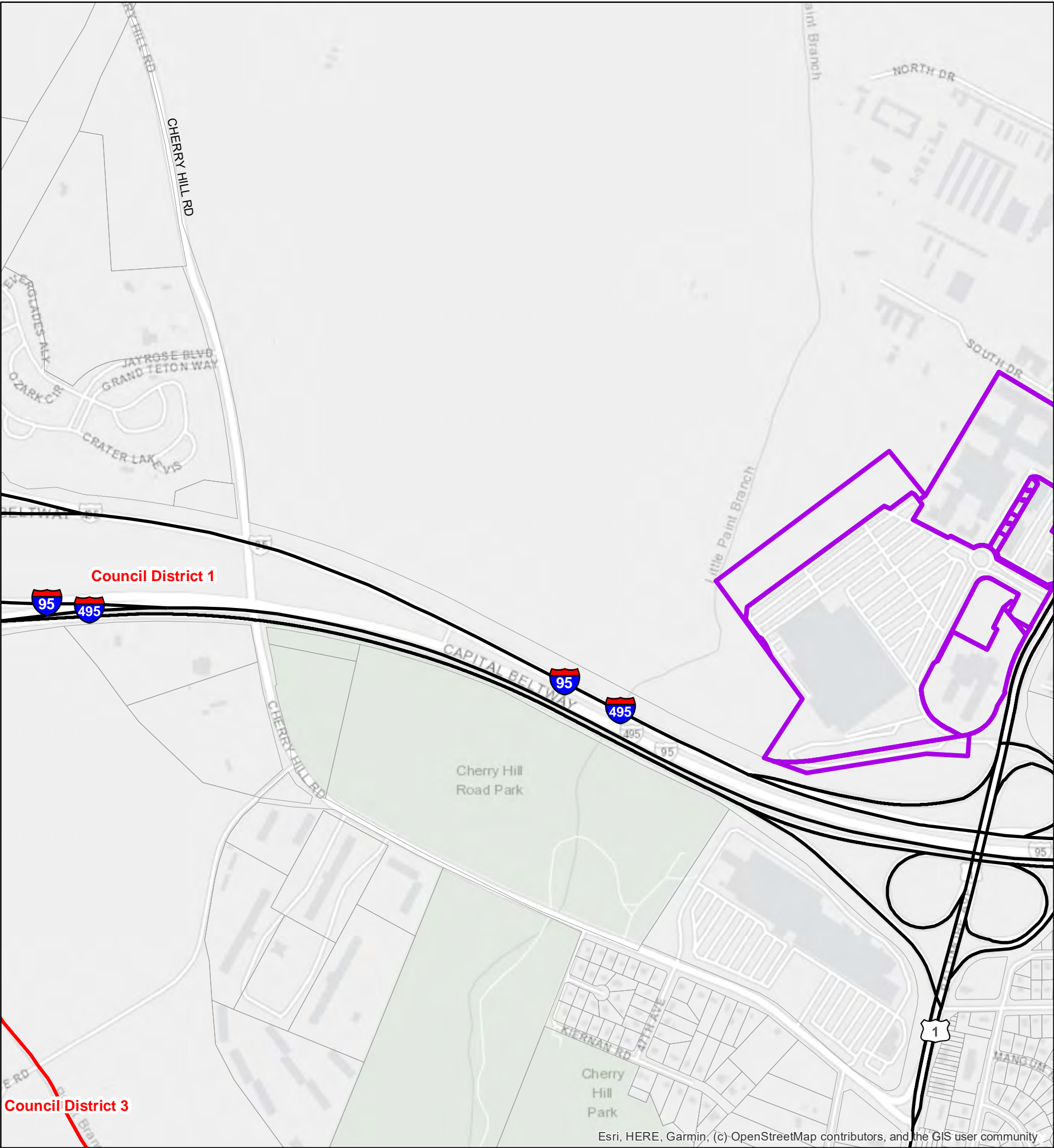
This map may not be reproduced, stored in a retrieval system, or transmitted by any form, including electronic or by photo reproduction, without the express written permission of The Maryland - National Capital Park and Planning Commission. For more information, contact the Prince George's County Planning Department in Upper Marlboro, Maryland.



The Maryland-National Capital
Park & Planning Commission
Prince George's County Planning Department
Geographic Information System



Qualifying Properites for a Medical Cannabis Dispensary
Based on LDR-053-2021
Prince George's County, MD



C-S-C, C-O, M-U-I, and M-X-T Zoned Areas Outside of Restrictions

Councilmanic District (2014)

N

0 0.25 0.5 Miles

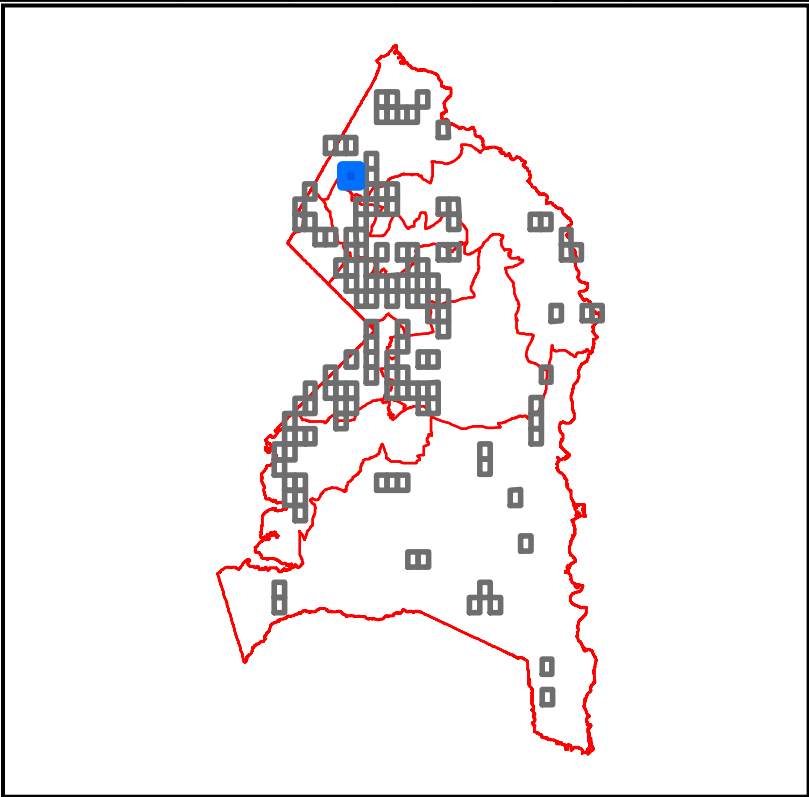
0 500 1,000 1,500 2,000 Feet

1 inch = 720 feet

This map may not be reproduced, stored in a retrieval system, or transmitted by any form, including electronic or by photo reproduction, without the express written permission of The Maryland - National Capital Park and Planning Commission. For more information, contact the Prince George's County Planning Department in Upper Marlboro, Maryland.



The Maryland-National Capital
Park & Planning Commission
Prince George's County Planning Department
Geographic Information System




Based on LDR-053-2021
Prince George's County, MD



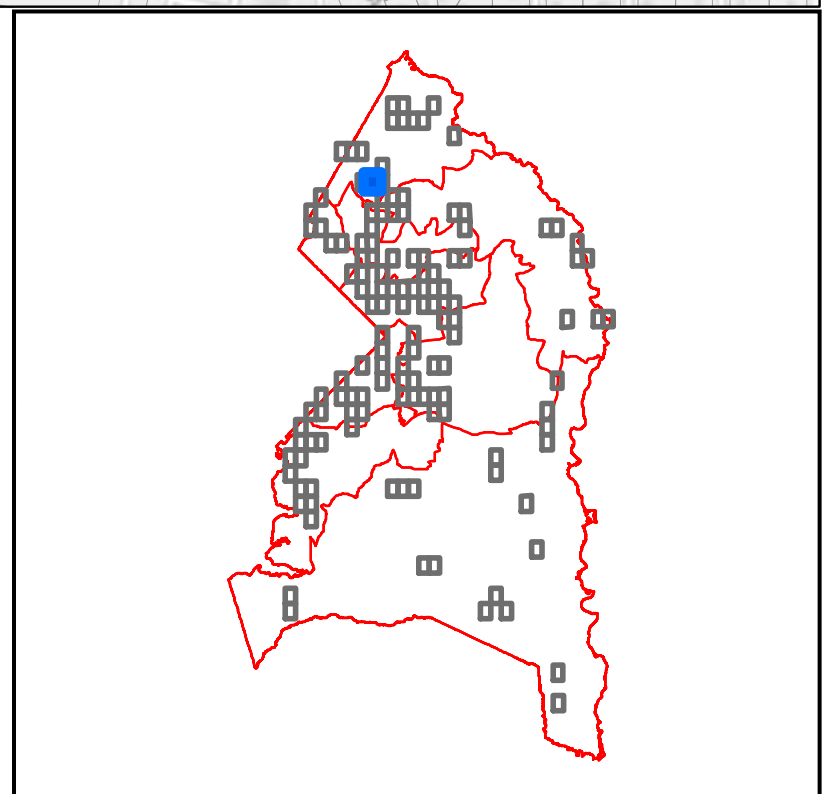
-

This map may not be reproduced, stored in a retrieval system, or transmitted by any form, including electronic or by photo reproduction, without the express written permission of The Maryland - National Capital Park and Planning Commission. For more information, contact the Prince George's County Planning Department in Upper Marlboro, Maryland.

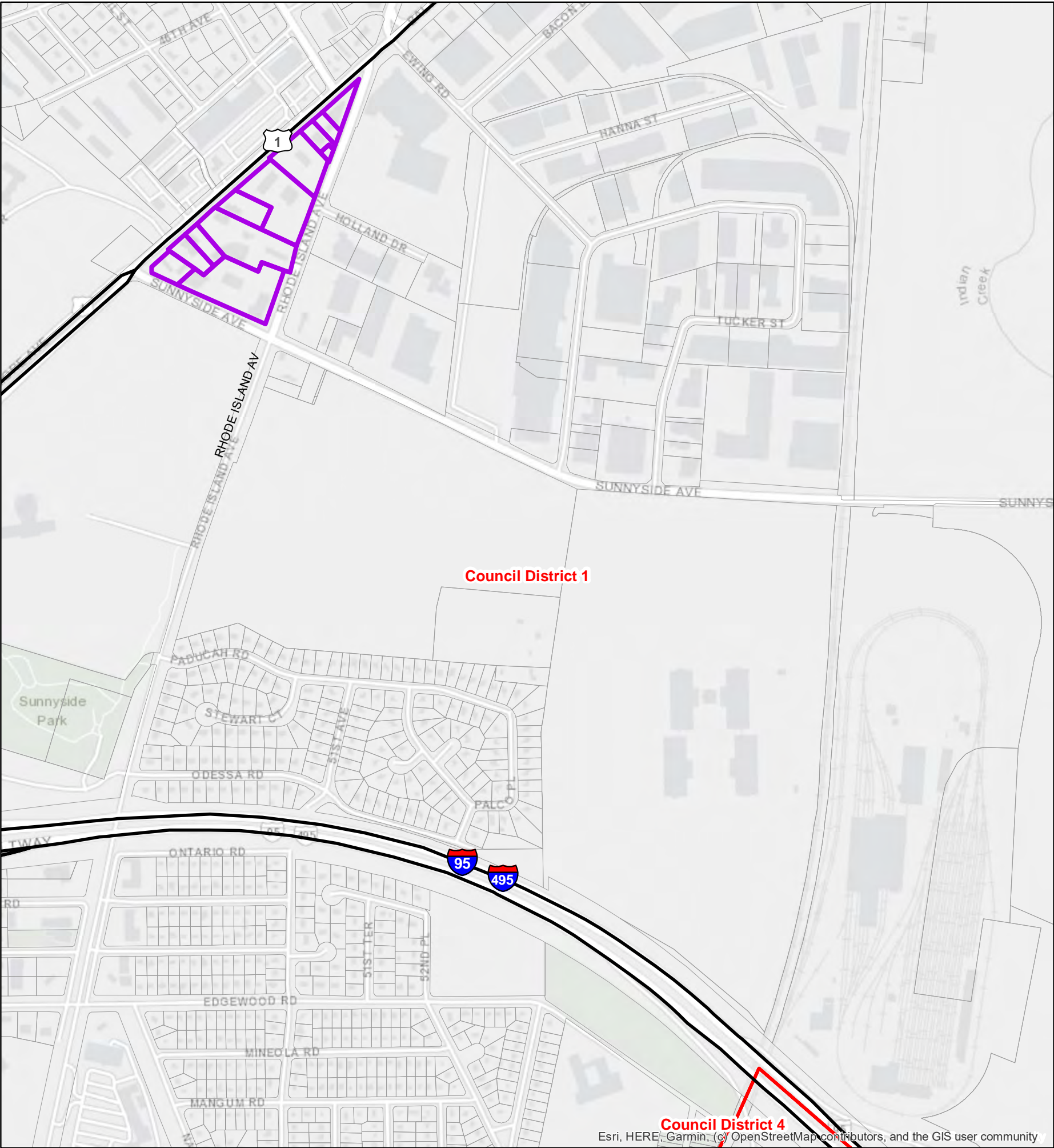




The Maryland-National Capital
Park & Planning Commission
Prince George's County Planning Department
Geographic Information System

Date Printed: 4/20/2021 | RGelner | Job# 3754



Qualifying Properites for a Medical Cannabis Dispensary
Based on LDR-053-2021
Prince George's County, MD



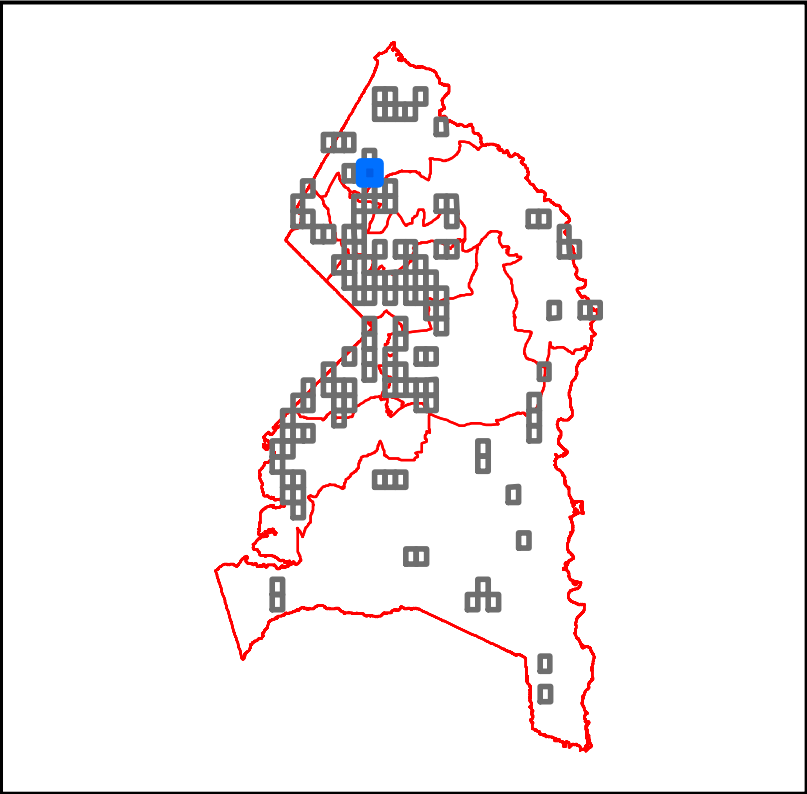
-  C-S-C, C-O, M-U-I, and M-X-T Zoned Areas Outside of Restrictions
-  Councilmanic District (2014)



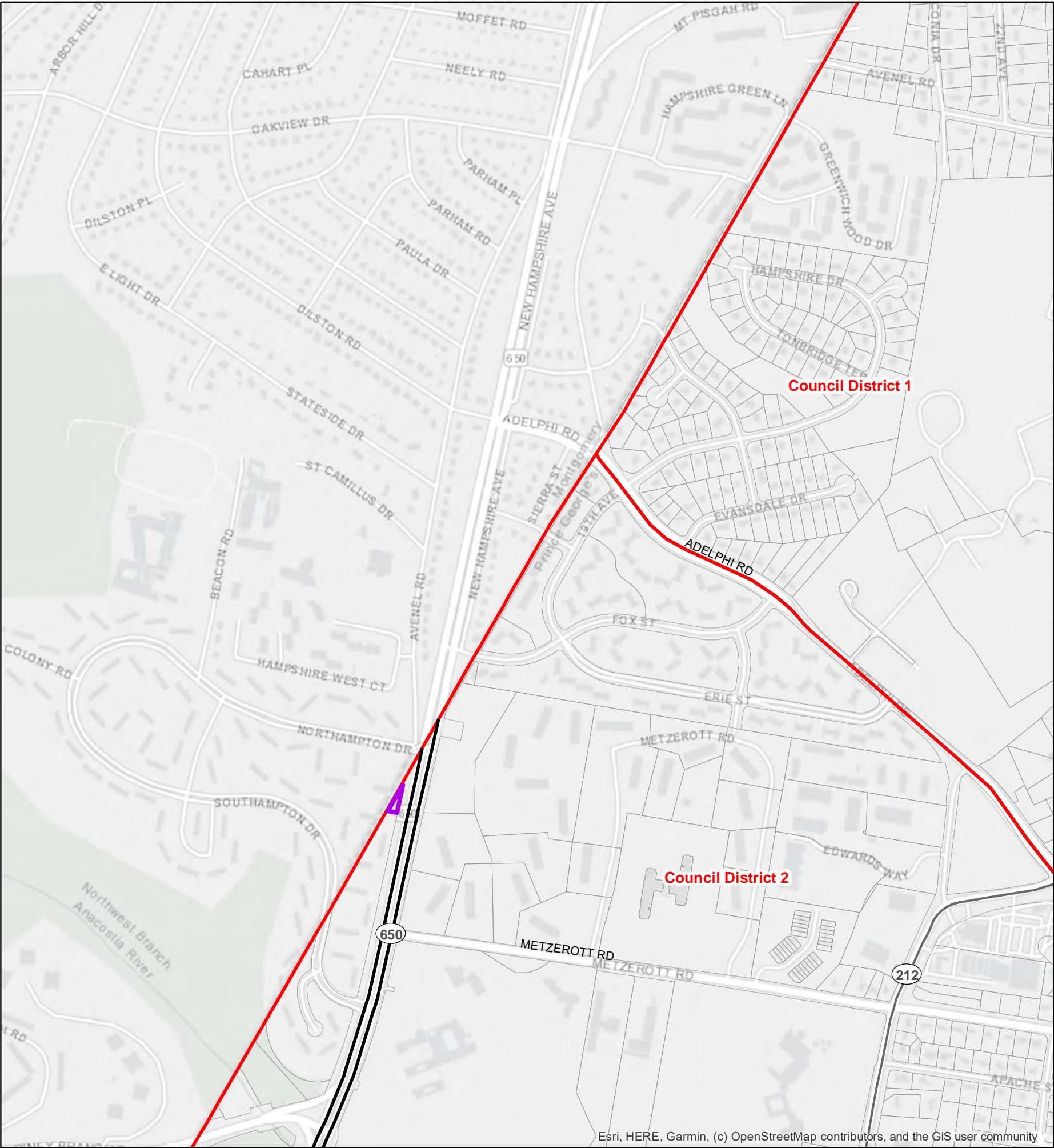
This map may not be reproduced, stored in a retrieval system, or transmitted by any form, including electronic or by photo reproduction, without the express written permission of The Maryland - National Capital Park and Planning Commission. For more information, contact the Prince George's County Planning Department in Upper Marlboro, Maryland.



Esri, HERE, Garmin, (c) OpenStreetMap contributors, and the GIS user community



Qualifying Properites for a Medical Cannabis Dispensary
Based on LDR-053-2021
Prince George's County, MD



C-S-C, C-O, M-U-I, and M-X-T Zoned Areas Outside of Restrictions

Councilmanic District (2014)

N

00.250.5

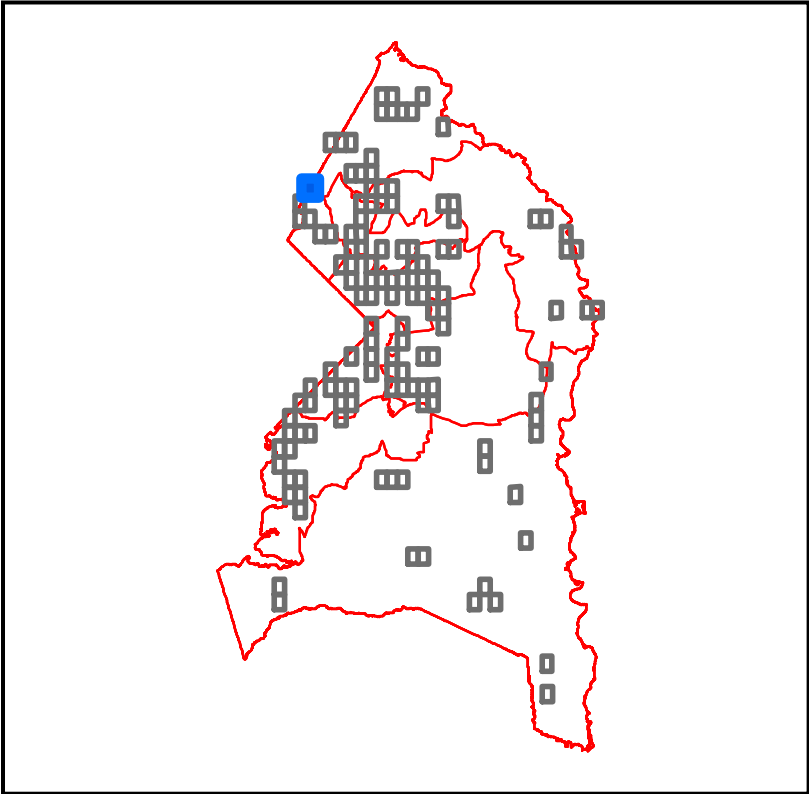
Miles

05001,0001,5002,000

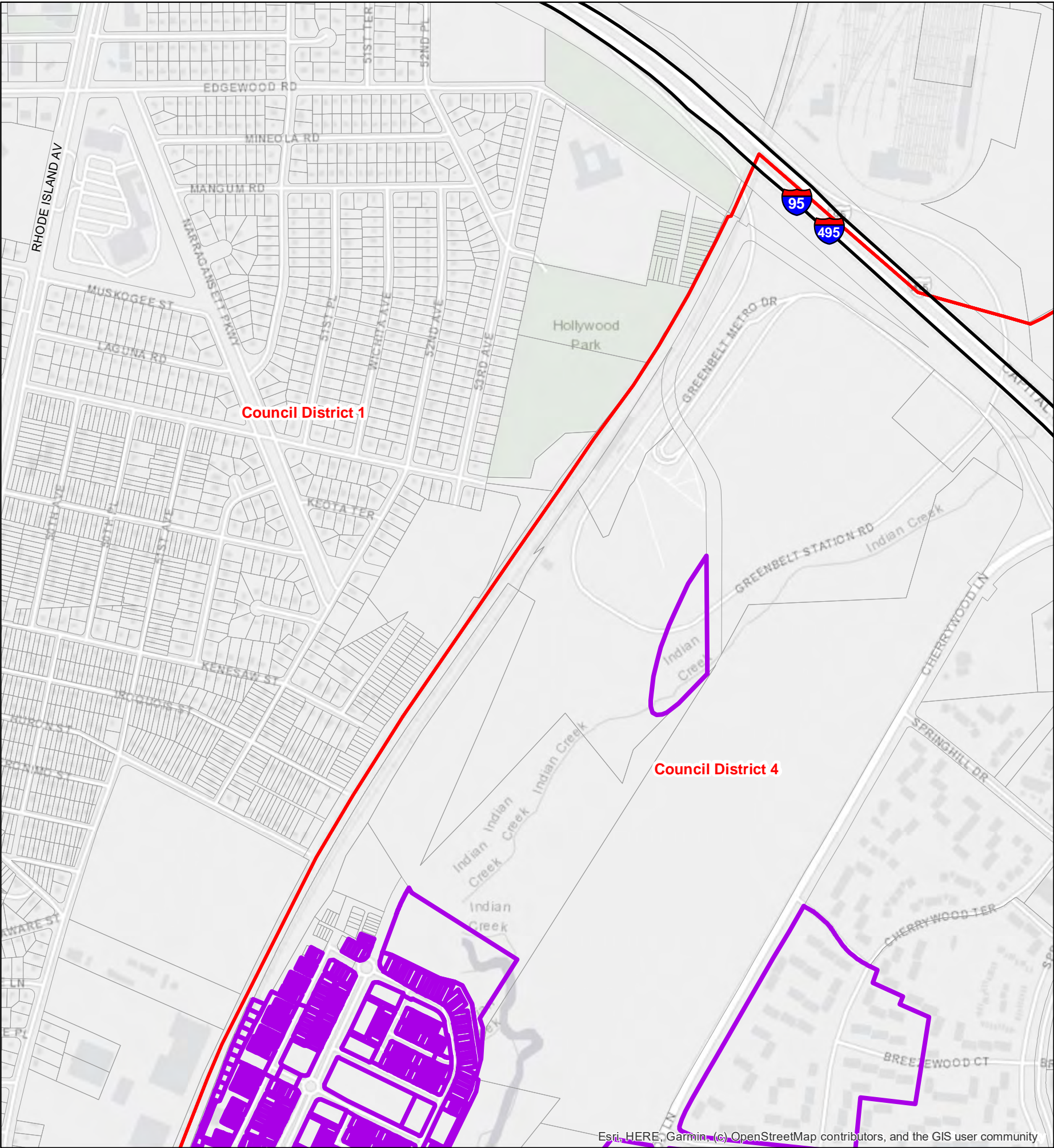
Feet

1 inch = 720 feet

This map may not be reproduced, stored in a retrieval system, or transmitted by any form, including electronic or by photo reproduction, without the express written permission of The Maryland - National Capital Park and Planning Commission. For more information, contact the Prince George's County Planning Department in Upper Marlboro, Maryland.



Qualifying Properites for a Medical Cannabis Dispensary
Based on LDR-053-2021
Prince George's County, MD



C-S-C, C-O, M-U-I, and M-X-T Zoned Areas Outside of Restrictions

Councilmanic District (2014)

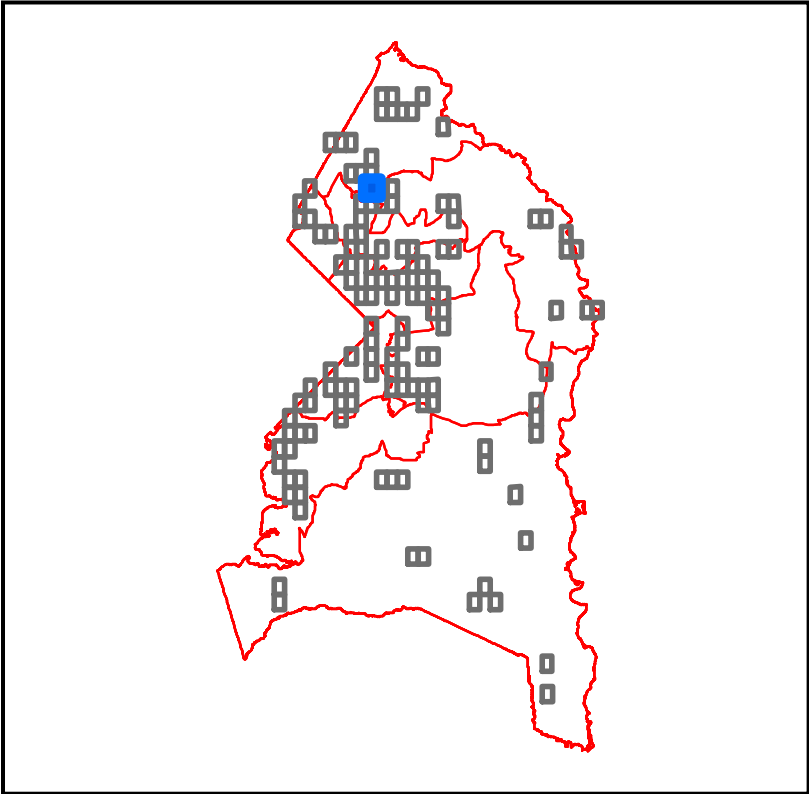
N

0 0.25 0.5 Miles

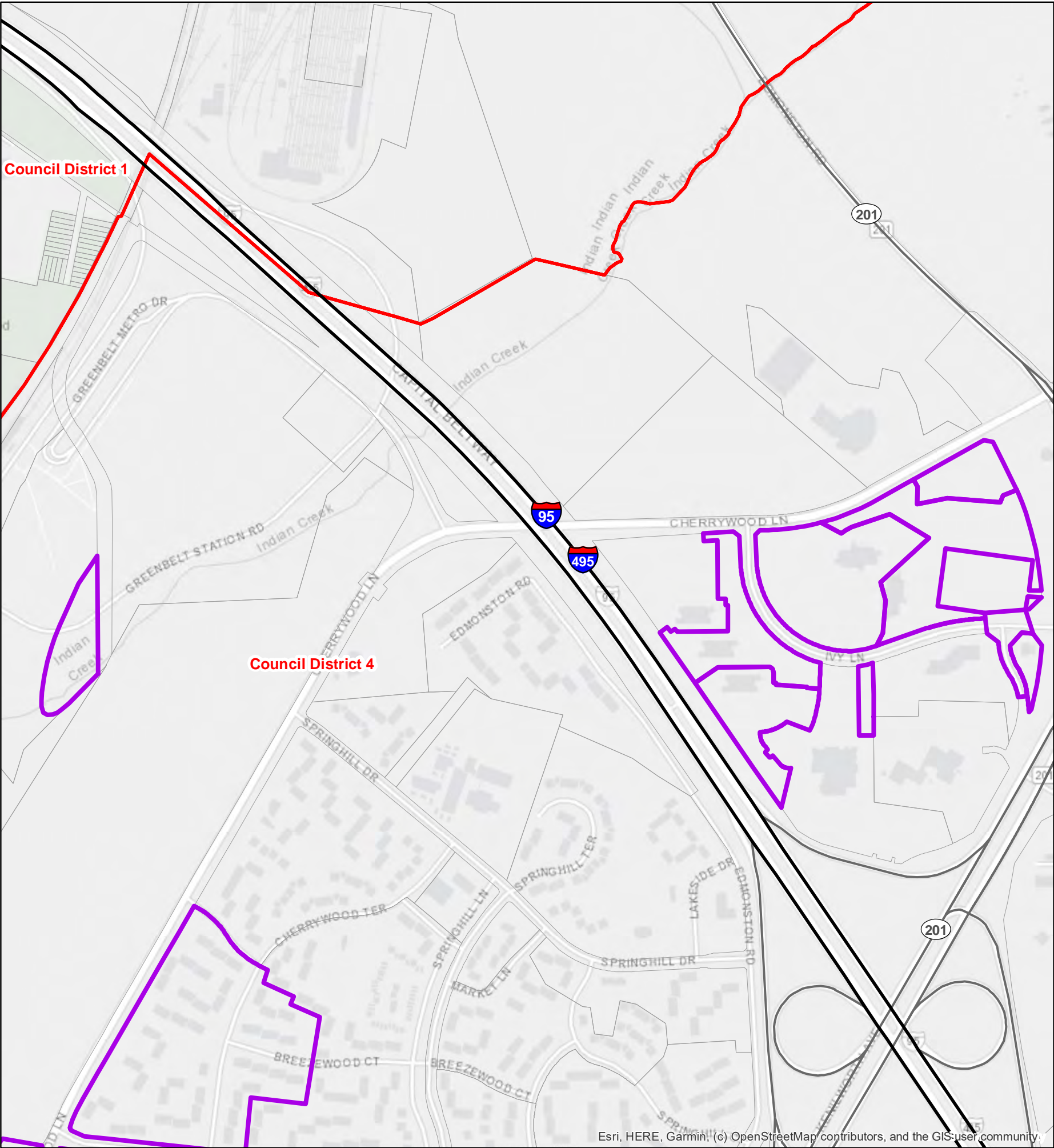
0 500 1,000 1,500 2,000 Feet

1 inch = 720 feet



This map may not be reproduced, stored in a retrieval system, or transmitted by any form, including electronic or by photo reproduction, without the express written permission of The Maryland - National Capital Park and Planning Commission. For more information, contact the Prince George's County Planning Department in Upper Marlboro, Maryland.

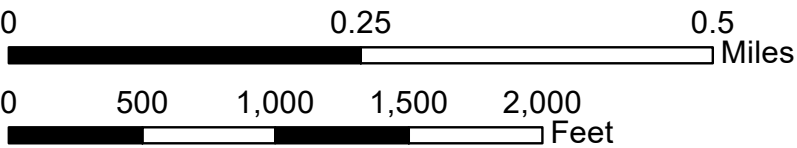


Qualifying Properites for a Medical Cannabis Dispensary
Based on LDR-053-2021
Prince George's County, MD



Esri, HERE, Garmin, (c) OpenStreetMap contributors, and the GIS user community

-  C-S-C, C-O, M-U-I, and M-X-T Zoned Areas Outside of Restrictions
-  Councilmanic District (2014)



1 inch = 720 feet

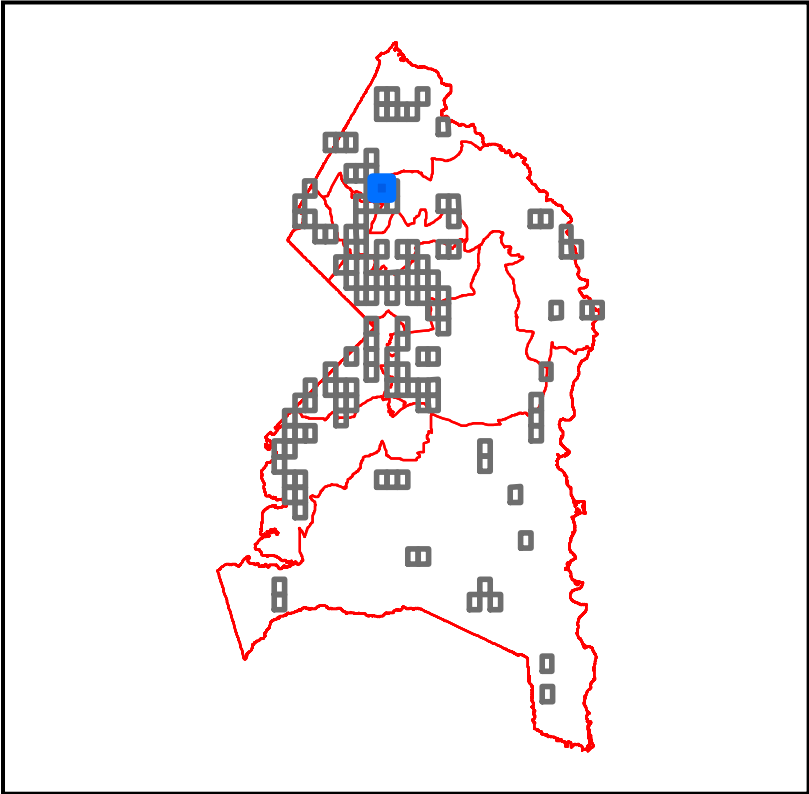
This map may not be reproduced, stored in a retrieval system, or transmitted by any form, including electronic or by photo reproduction, without the express written permission of The Maryland - National Capital Park and Planning Commission. For more information, contact the Prince George's County Planning Department in Upper Marlboro, Maryland.

Page 18 of 132
Map G11

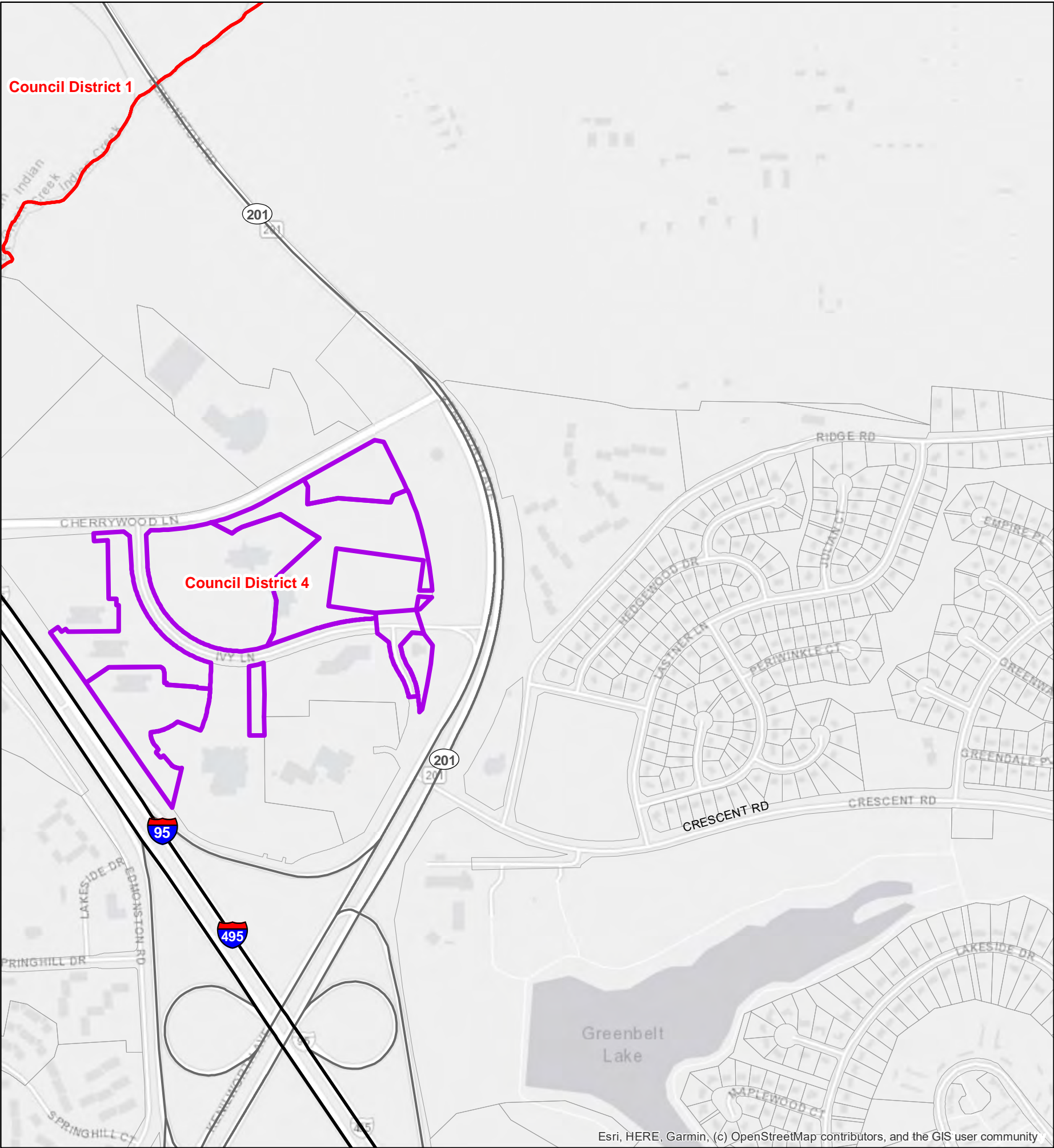


The Maryland-National Capital
Park & Planning Commission
Prince George's County Planning Department
Geographic Information System

Date Printed: 4/20/2021 | RGelner | Job# 3754



Qualifying Properites for a Medical Cannabis Dispensary
Based on LDR-053-2021
Prince George's County, MD



C-S-C, C-O, M-U-I, and M-X-T Zoned Areas Outside of Restrictions

Councilmanic District (2014)

N

00.250.5

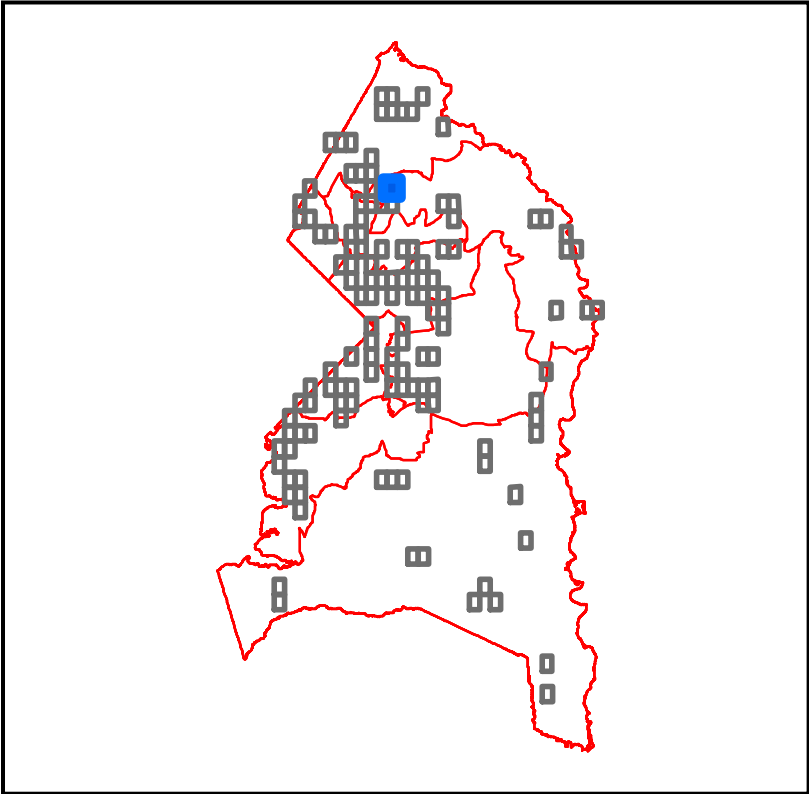
Miles

05001,0001,5002,000

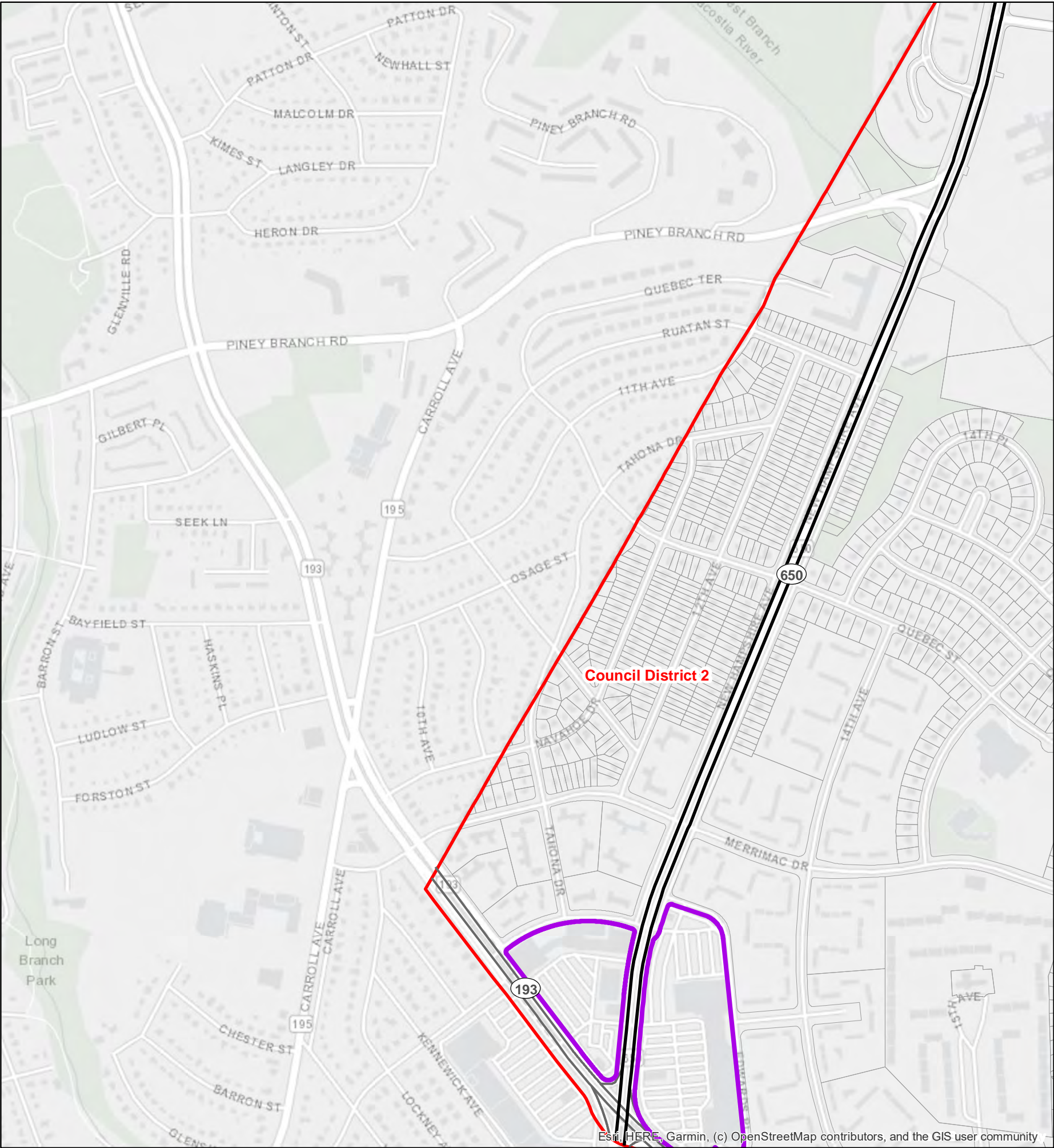
Feet

1 inch = 720 feet

This map may not be reproduced, stored in a retrieval system, or transmitted by any form, including electronic or by photo reproduction, without the express written permission of The Maryland - National Capital Park and Planning Commission. For more information, contact the Prince George's County Planning Department in Upper Marlboro, Maryland.



Qualifying Properites for a Medical Cannabis Dispensary
Based on LDR-053-2021
Prince George's County, MD



C-S-C, C-O, M-U-I, and M-X-T Zoned Areas Outside of Restrictions

Councilmanic District (2014)

N

00.250.5

Miles

05001,0001,5002,000

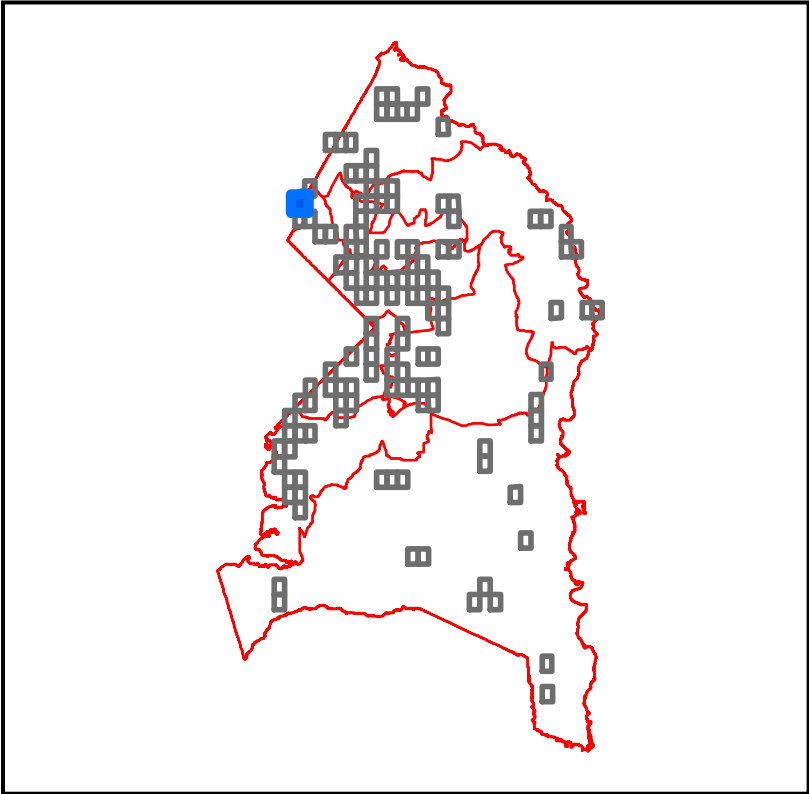
Feet

1 inch = 720 feet

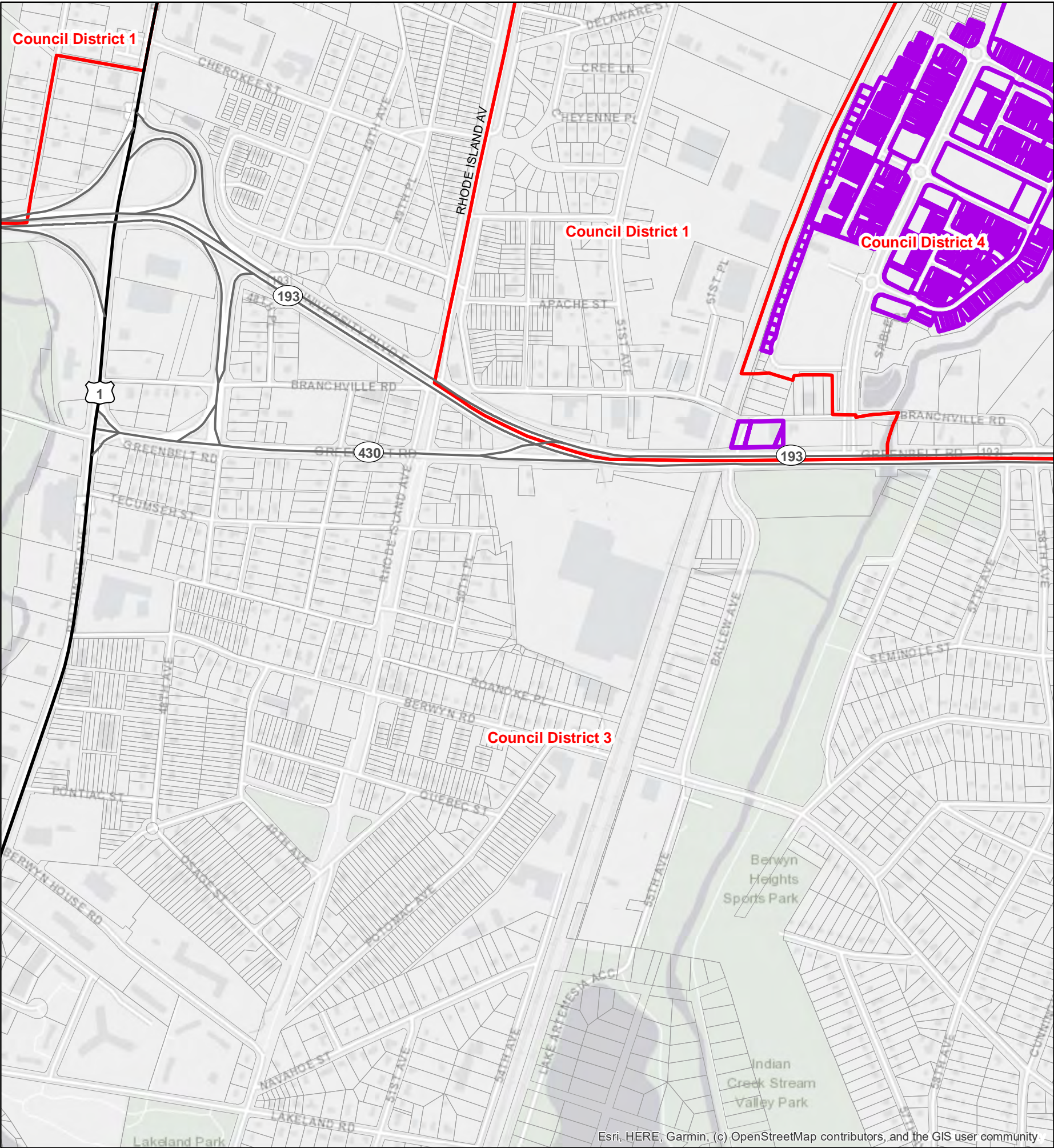
This map may not be reproduced, stored in a retrieval system, or transmitted by any form, including electronic or by photo reproduction, without the express written permission of The Maryland - National Capital Park and Planning Commission. For more information, contact the Prince George's County Planning Department in Upper Marlboro, Maryland.





The Maryland-National Capital
Park & Planning Commission
Prince George's County Planning Department
Geographic Information System



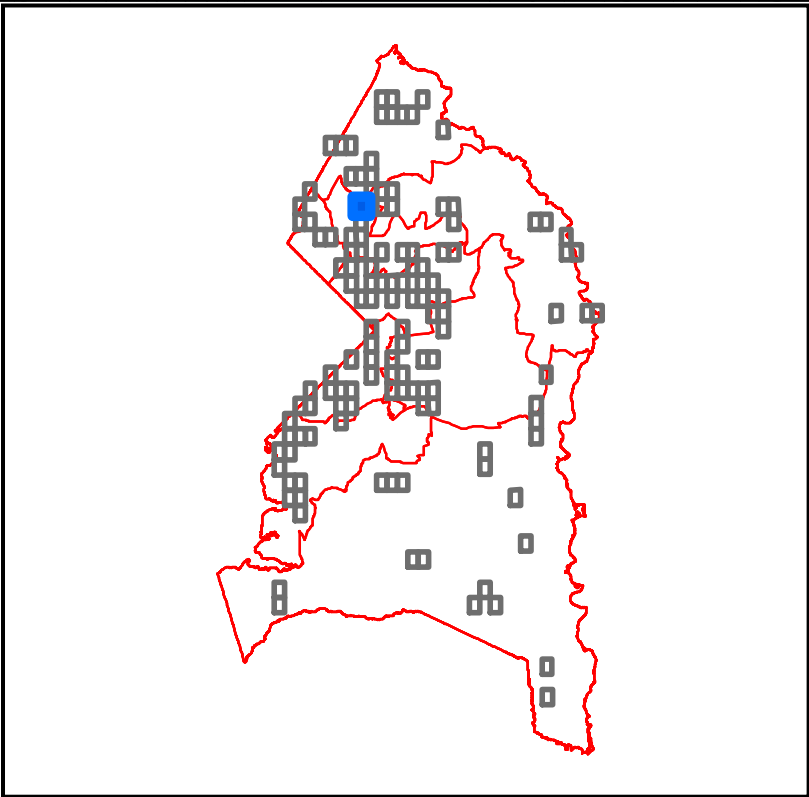
Qualifying Properites for a Medical Cannabis Dispensary
Based on LDR-053-2021
Prince George's County, MD



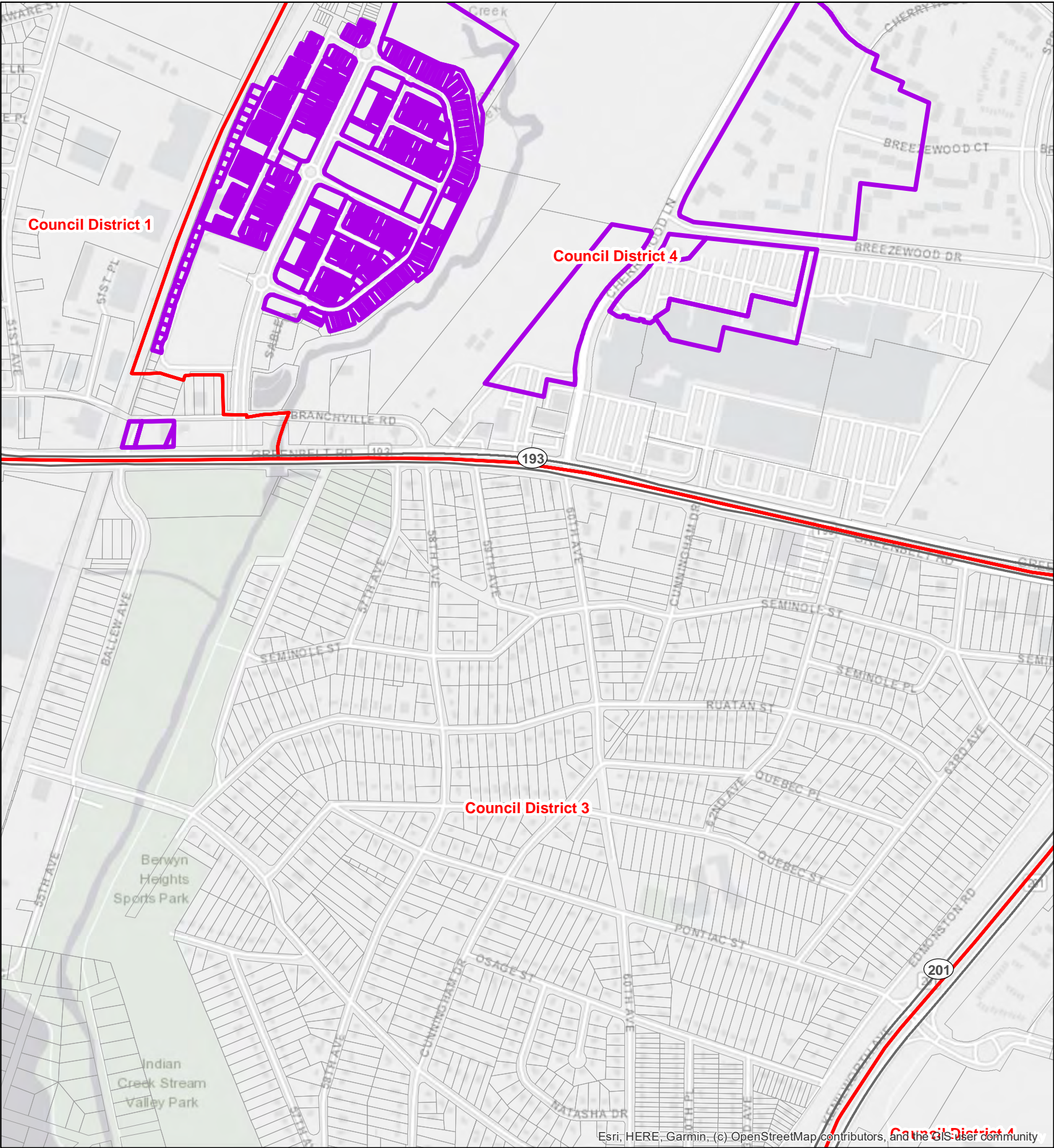
-  C-S-C, C-O, M-U-I, and M-X-T Zoned Areas Outside of Restrictions
-  Councilmanic District (2014)



This map may not be reproduced, stored in a retrieval system, or transmitted by any form, including electronic or by photo reproduction, without the express written permission of The Maryland - National Capital Park and Planning Commission. For more information, contact the Prince George's County Planning Department in Upper Marlboro, Maryland.



Qualifying Properites for a Medical Cannabis Dispensary
Based on LDR-053-2021
Prince George's County, MD



C-S-C, C-O, M-U-I, and M-X-T Zoned Areas Outside of Restrictions

Councilmanic District (2014)

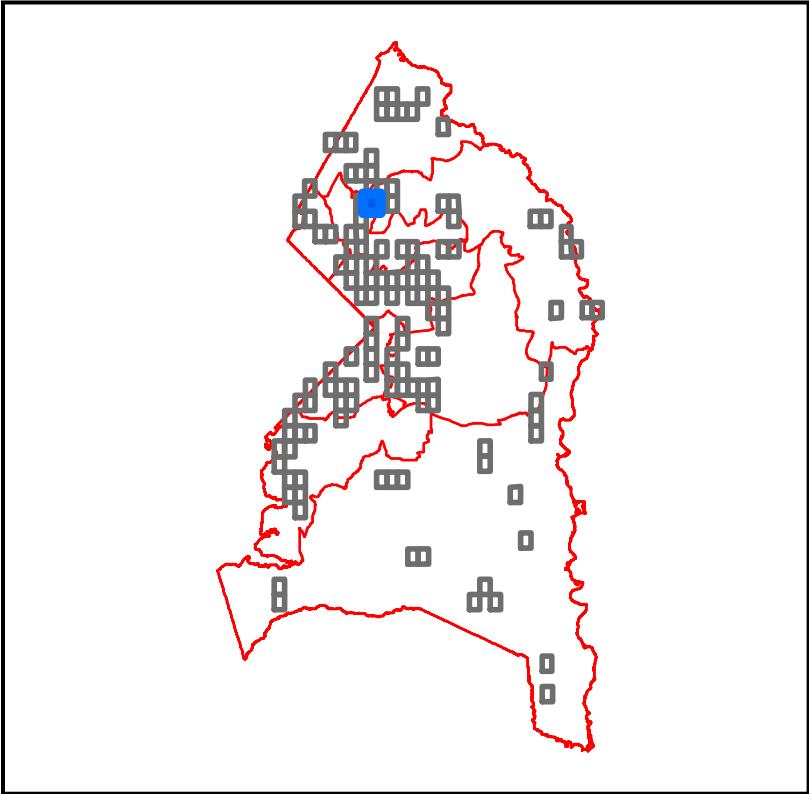
N

0 0.25 0.5 Miles

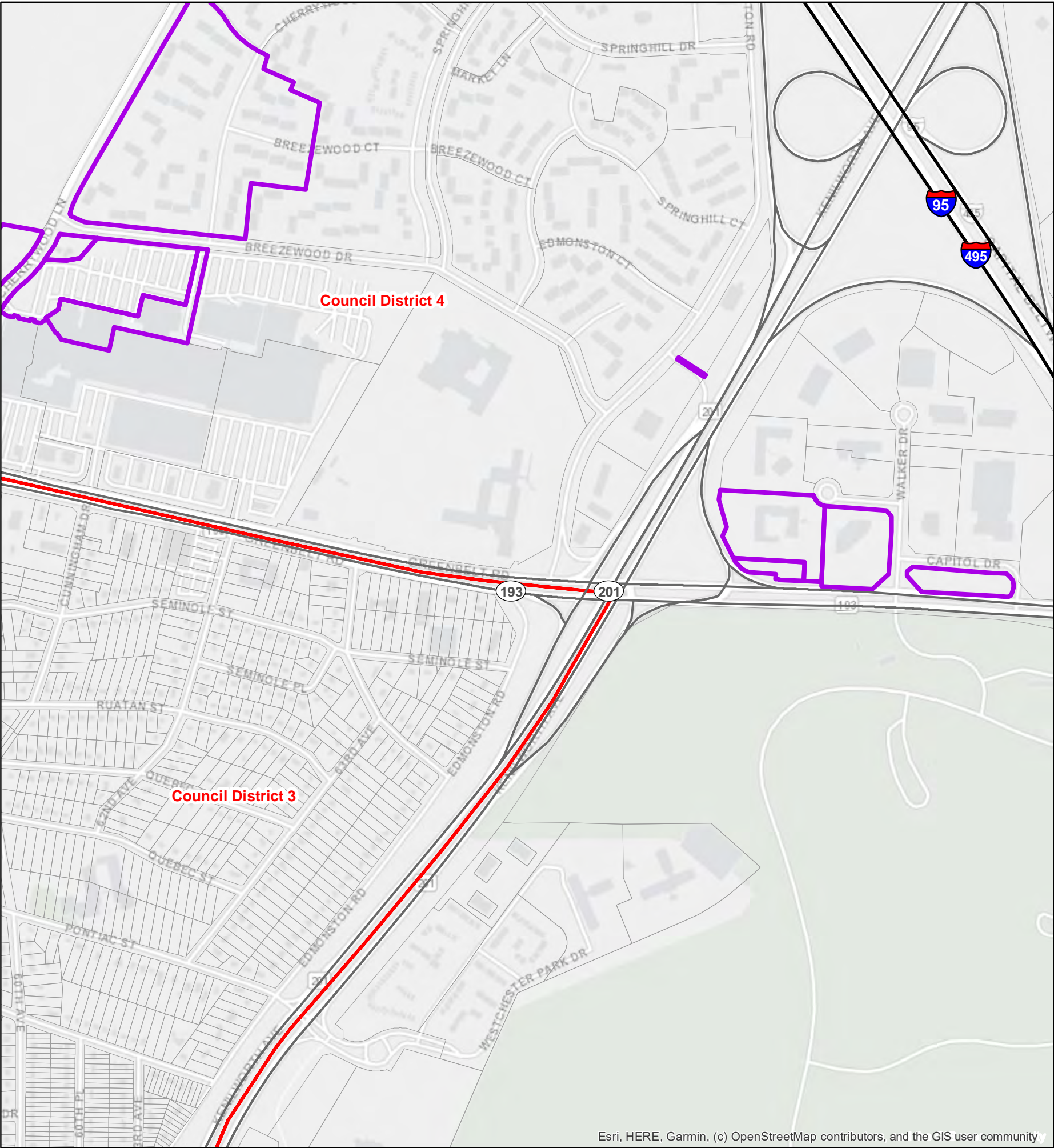
0 500 1,000 1,500 2,000 Feet

1 inch = 720 feet

This map may not be reproduced, stored in a retrieval system, or transmitted by any form, including electronic or by photo reproduction, without the express written permission of The Maryland - National Capital Park and Planning Commission. For more information, contact the Prince George's County Planning Department in Upper Marlboro, Maryland.

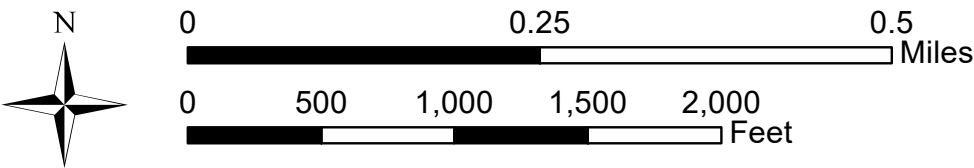


Qualifying Properites for a Medical Cannabis Dispensary
Based on LDR-053-2021
Prince George's County, MD

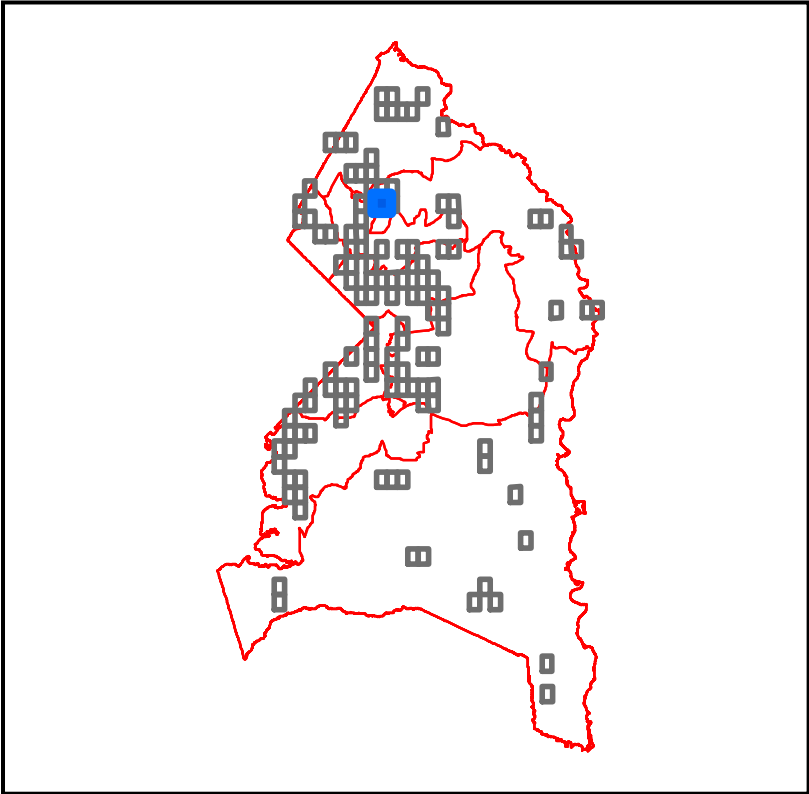


Esri, HERE, Garmin, (c) OpenStreetMap contributors, and the GIS user community

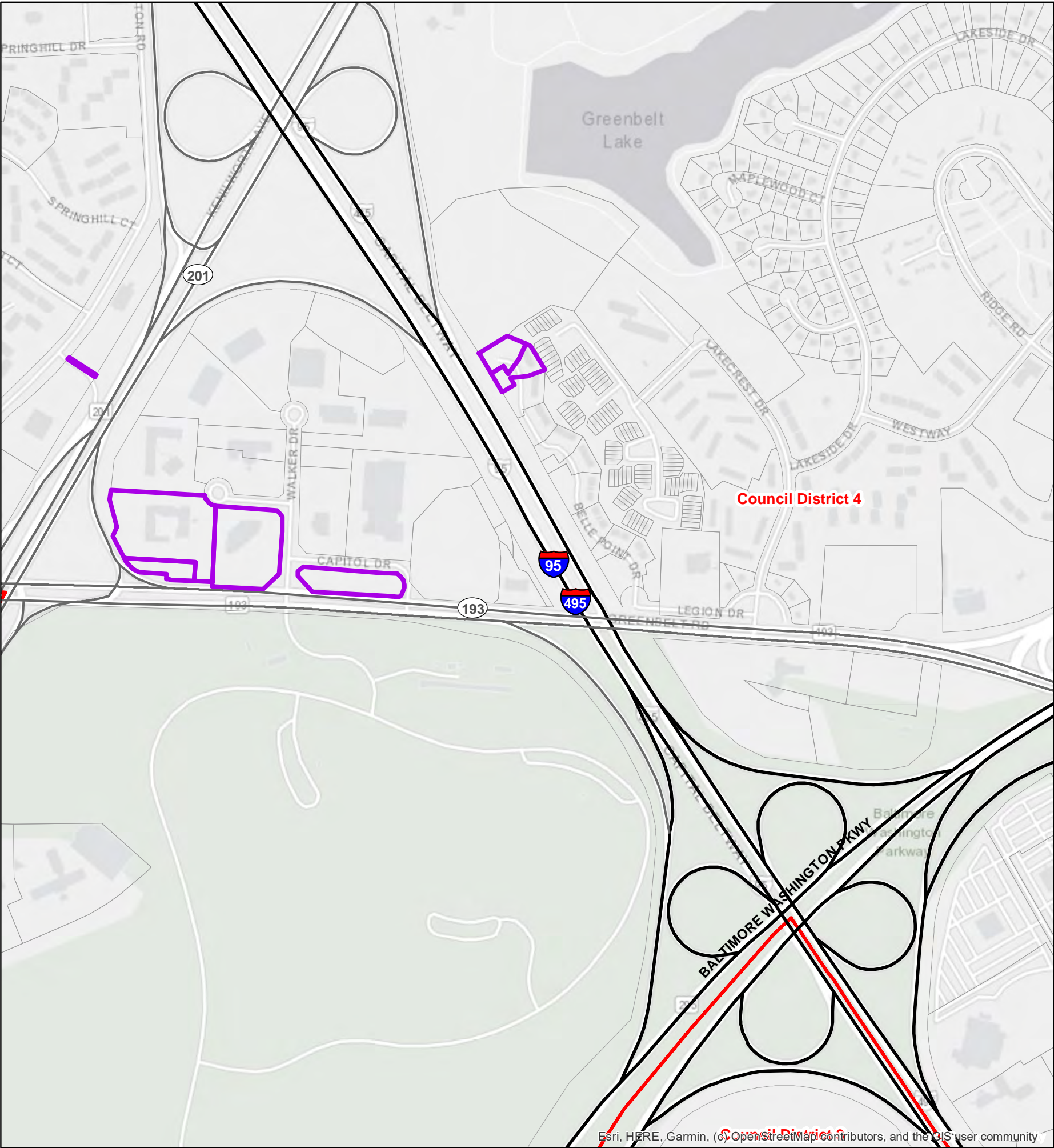
- C-S-C, C-O, M-U-I, and M-X-T Zoned Areas Outside of Restrictions
- Councilmanic District (2014)





This map may not be reproduced, stored in a retrieval system, or transmitted by any form, including electronic or by photo reproduction, without the express written permission of The Maryland - National Capital Park and Planning Commission. For more information, contact the Prince George's County Planning Department in Upper Marlboro, Maryland.




Qualifying Properites for a Medical Cannabis Dispensary
Based on LDR-053-2021
Prince George's County, MD



 C-S-C, C-O, M-U-I, and M-X-T Zoned Areas Outside of Restrictions

 Councilmanic District (2014)

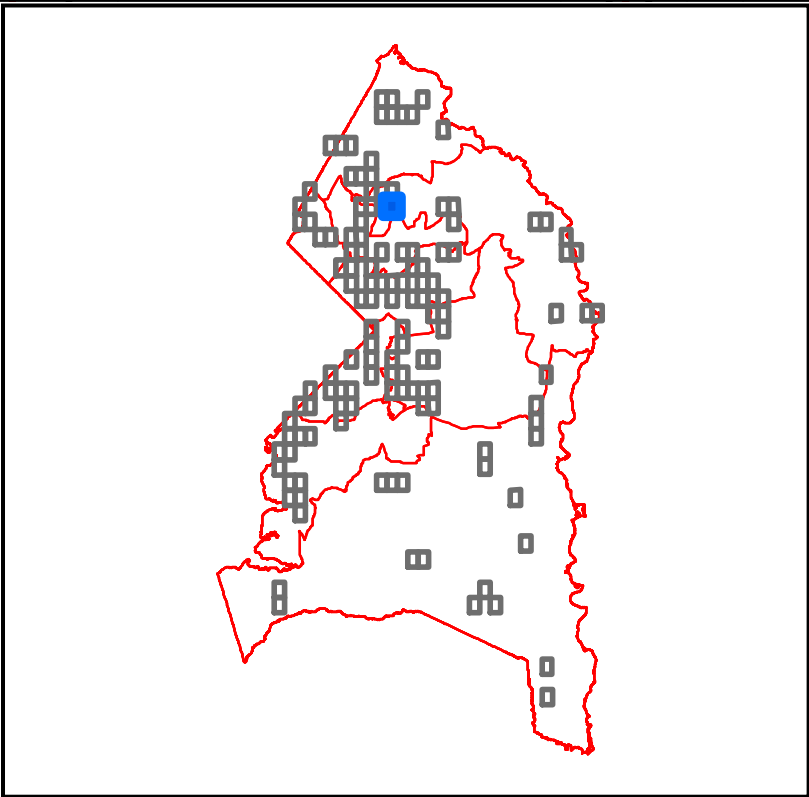


0 0.25 0.5 Miles

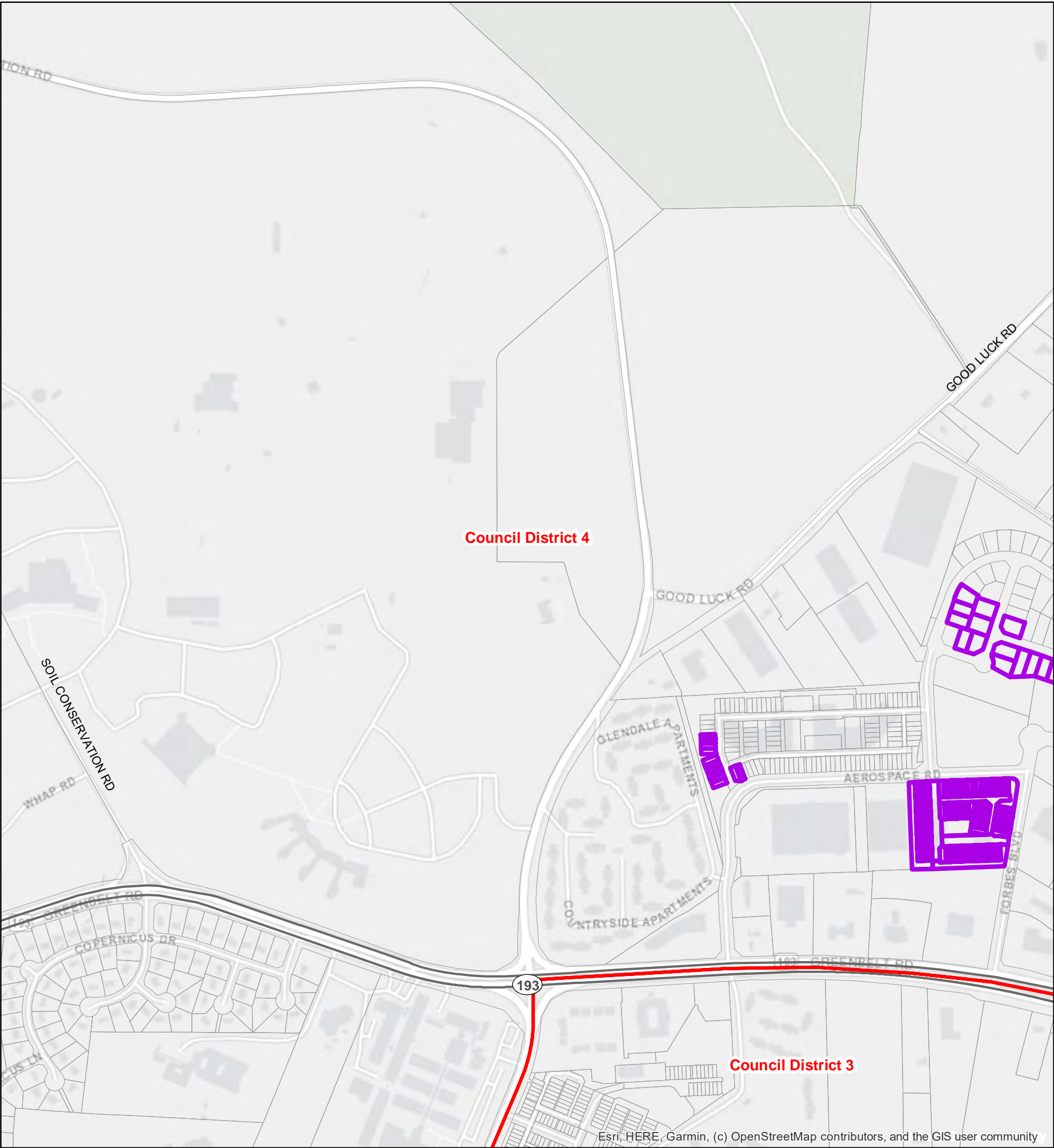
0 500 1,000 1,500 2,000 Feet

1 inch = 720 feet



This map may not be reproduced, stored in a retrieval system, or transmitted by any form, including electronic or by photo reproduction, without the express written permission of The Maryland - National Capital Park and Planning Commission. For more information, contact the Prince George's County Planning Department in Upper Marlboro, Maryland.

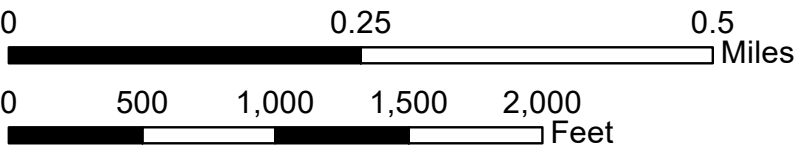


Qualifying Properites for a Medical Cannabis Dispensary
Based on LDR-053-2021
Prince George's County, MD



Esri, HERE, Garmin, (c) OpenStreetMap contributors, and the GIS user community

-  C-S-C, C-O, M-U-I, and M-X-T Zoned Areas Outside of Restrictions
-  Councilmanic District (2014)



1 inch = 720 feet

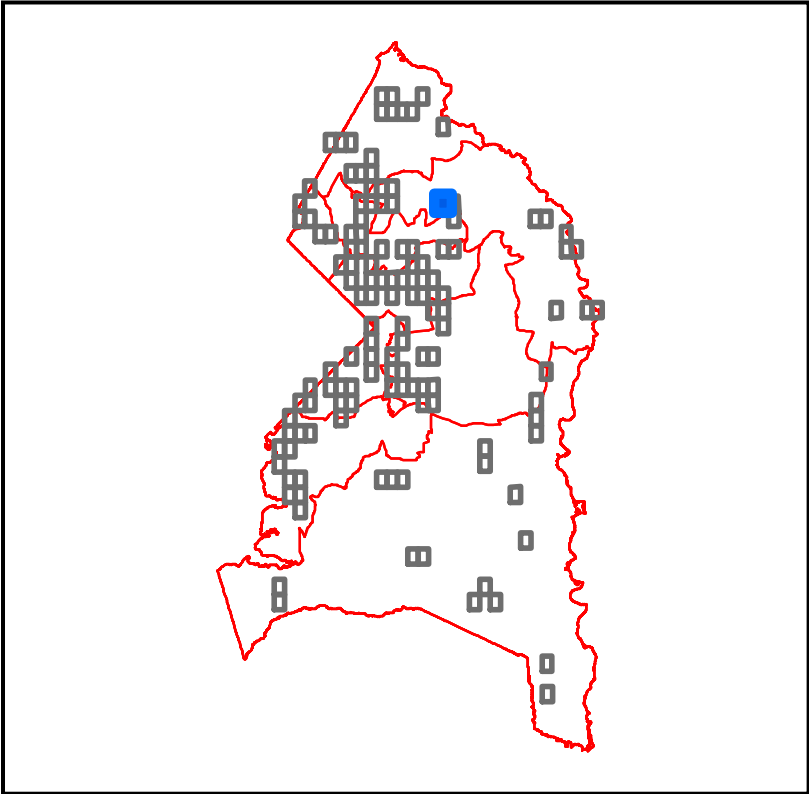
This map may not be reproduced, stored in a retrieval system, or transmitted by any form, including electronic or by photo reproduction, without the express written permission of The Maryland - National Capital Park and Planning Commission. For more information, contact the Prince George's County Planning Department in Upper Marlboro, Maryland.

Page 25 of 132
Map H17

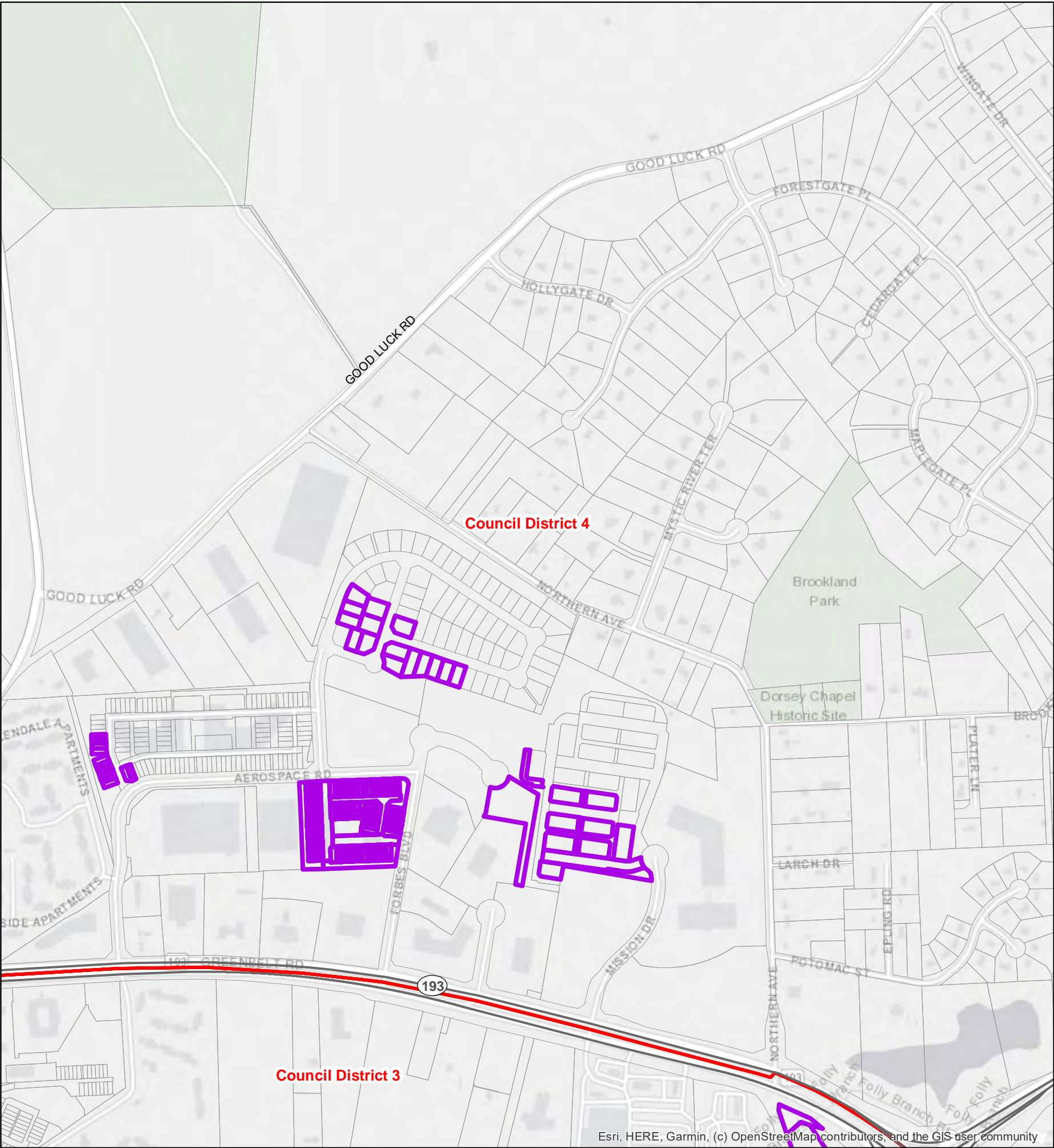


The Maryland-National Capital
Park & Planning Commission
Prince George's County Planning Department
Geographic Information System

Date Printed: 4/20/2021 | RGelner | Job# 3754



Qualifying Properites for a Medical Cannabis Dispensary
Based on LDR-053-2021
Prince George's County, MD



C-S-C, C-O, M-U-I, and M-X-T Zoned Areas Outside of Restrictions

Councilmanic District (2014)

N

00.250.5

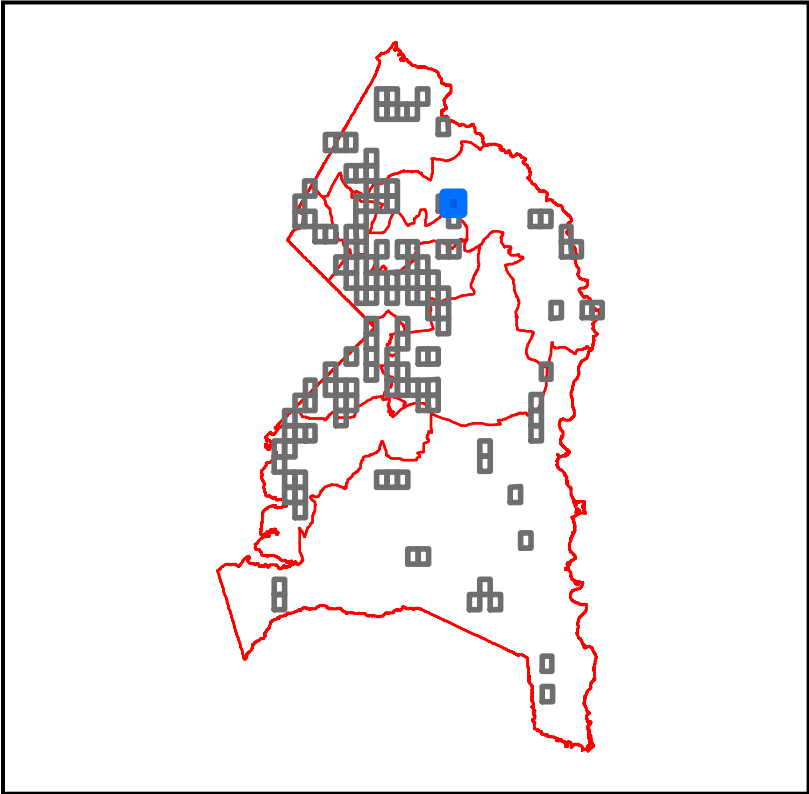
Miles

05001,0001,5002,000

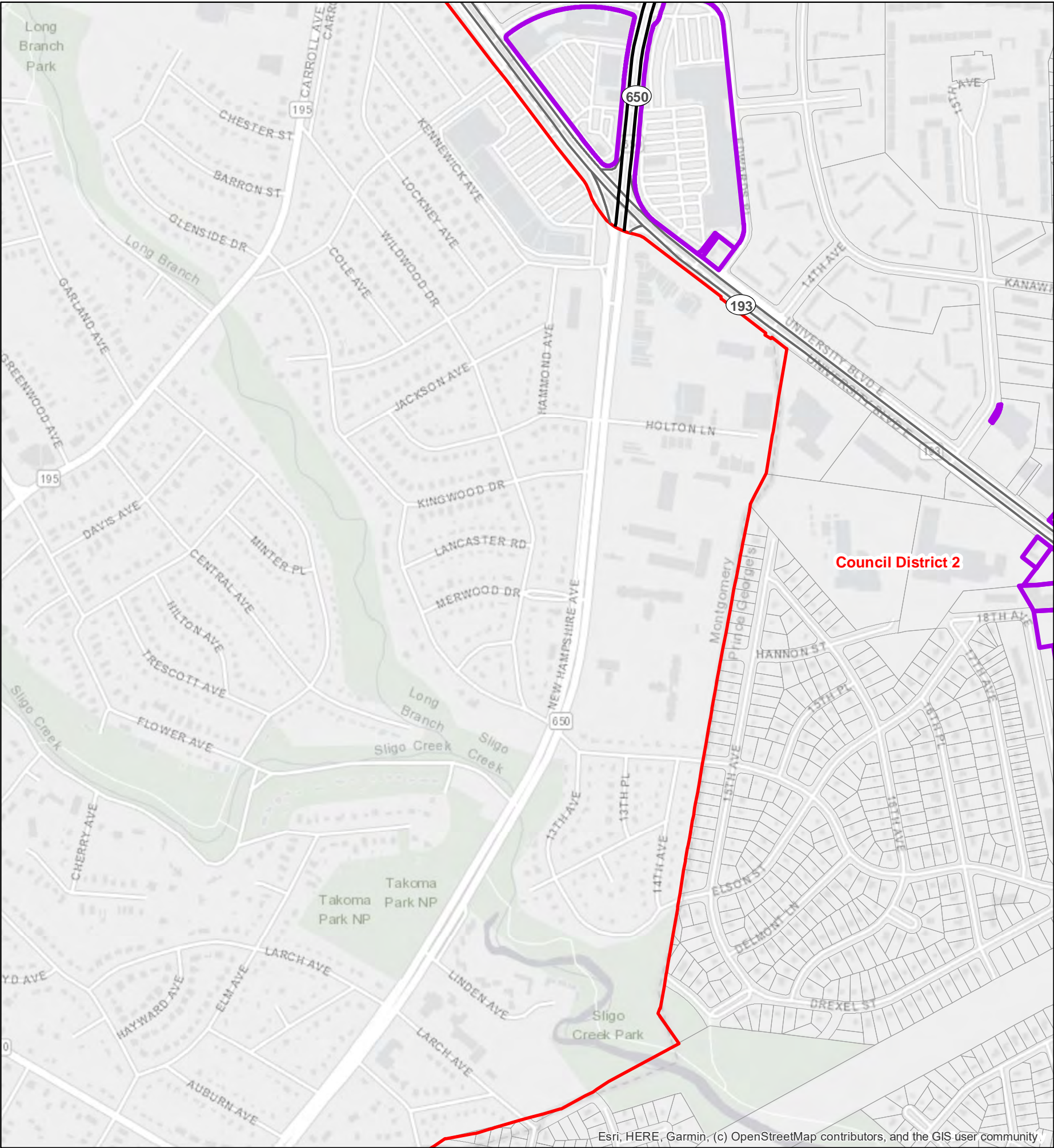
Feet

1 inch = 720 feet

This map may not be reproduced, stored in a retrieval system, or transmitted by any form, including electronic or by photo reproduction, without the express written permission of The Maryland - National Capital Park and Planning Commission. For more information, contact the Prince George's County Planning Department in Upper Marlboro, Maryland.



Qualifying Properites for a Medical Cannabis Dispensary
Based on LDR-053-2021
Prince George's County, MD



C-S-C, C-O, M-U-I, and M-X-T Zoned Areas Outside of Restrictions

Councilmanic District (2014)

N

00.250.5

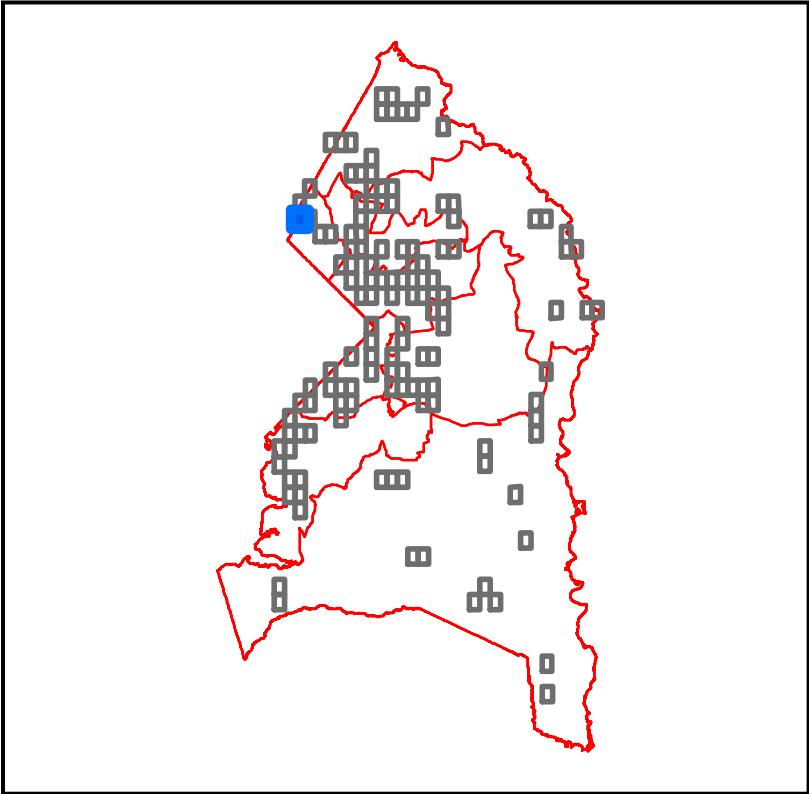
Miles

05001,0001,5002,000

Feet

1 inch = 720 feet

This map may not be reproduced, stored in a retrieval system, or transmitted by any form, including electronic or by photo reproduction, without the express written permission of The Maryland - National Capital Park and Planning Commission. For more information, contact the Prince George's County Planning Department in Upper Marlboro, Maryland.



Based on LDR-053-2021
Prince George's County, MD

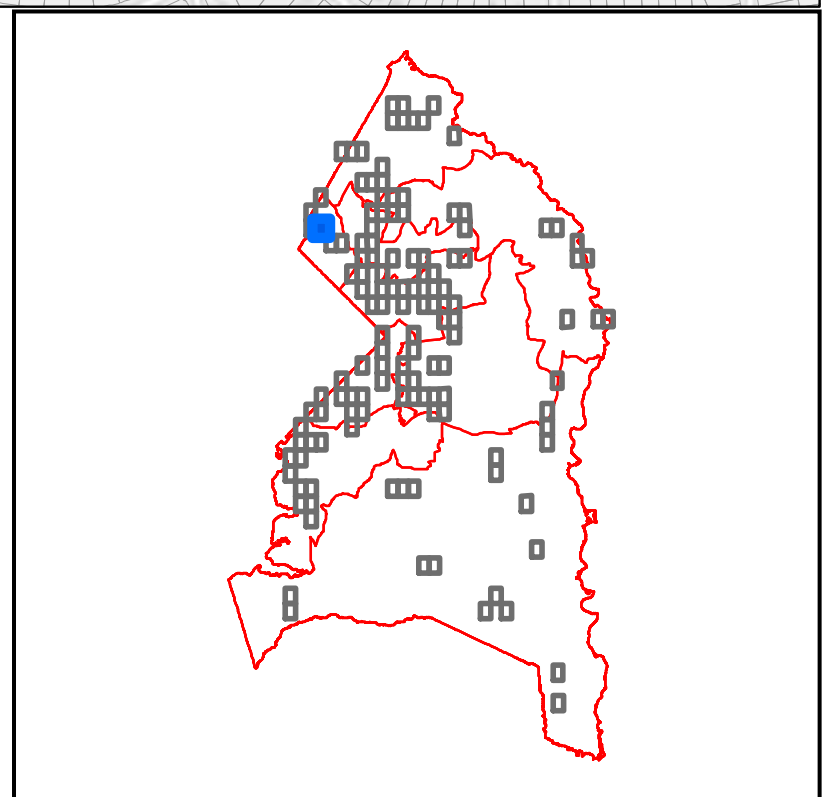


-

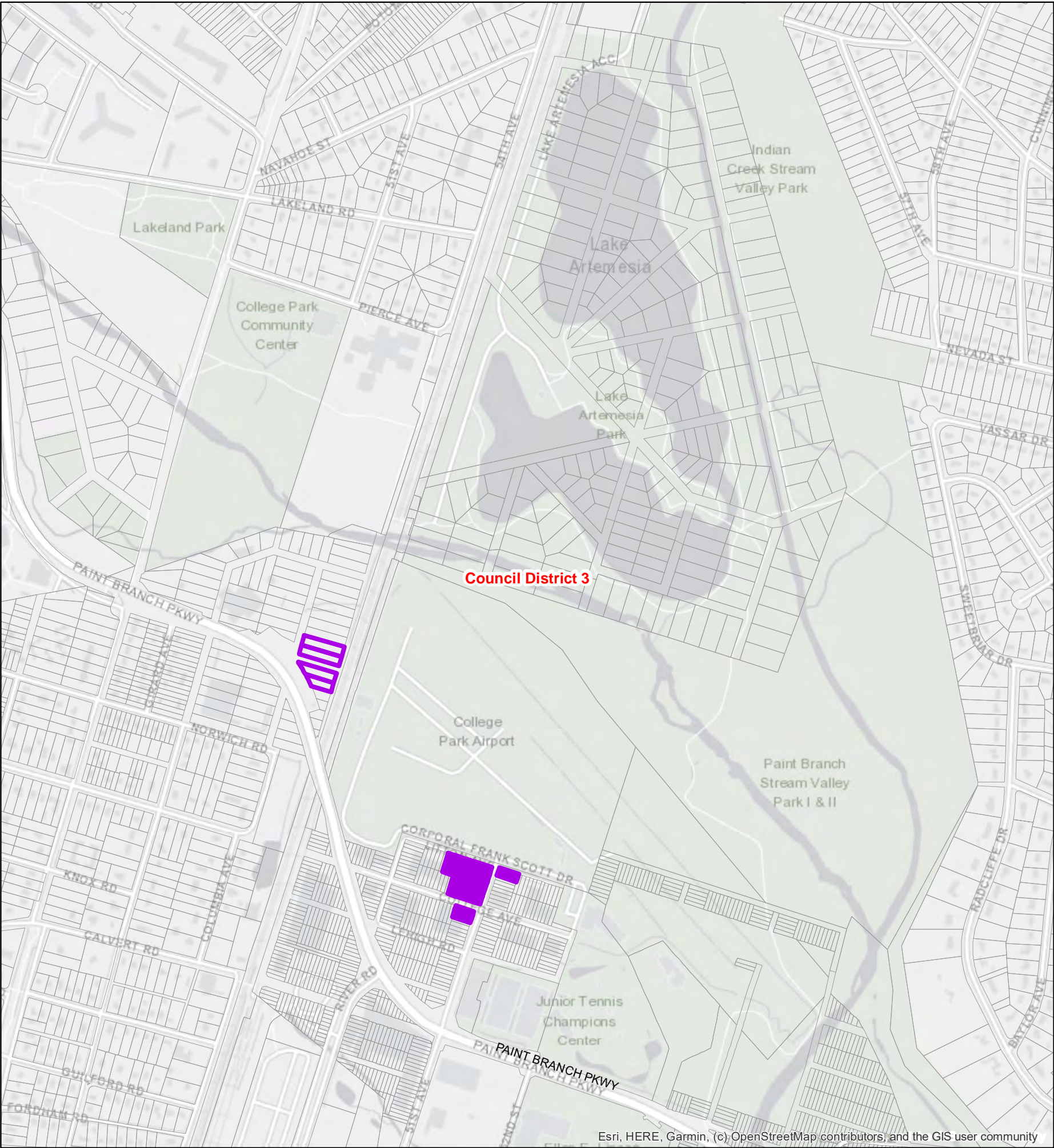
This map may not be reproduced, stored in a retrieval system, or transmitted by any form, including electronic or by photo reproduction, without the express written permission of The Maryland - National Capital Park and Planning Commission. For more information, contact the Prince George's County Planning Department in Upper Marlboro, Maryland.



Date Printed: 4/20/2021 | RGelner | Job# 3754



Qualifying Properites for a Medical Cannabis Dispensary
Based on LDR-053-2021
Prince George's County, MD



Esri, HERE, Garmin, (c) OpenStreetMap contributors, and the GIS user community

C-S-C, C-O, M-U-I, and M-X-T Zoned Areas Outside of Restrictions

Councilmanic District (2014)

N

00.250.5

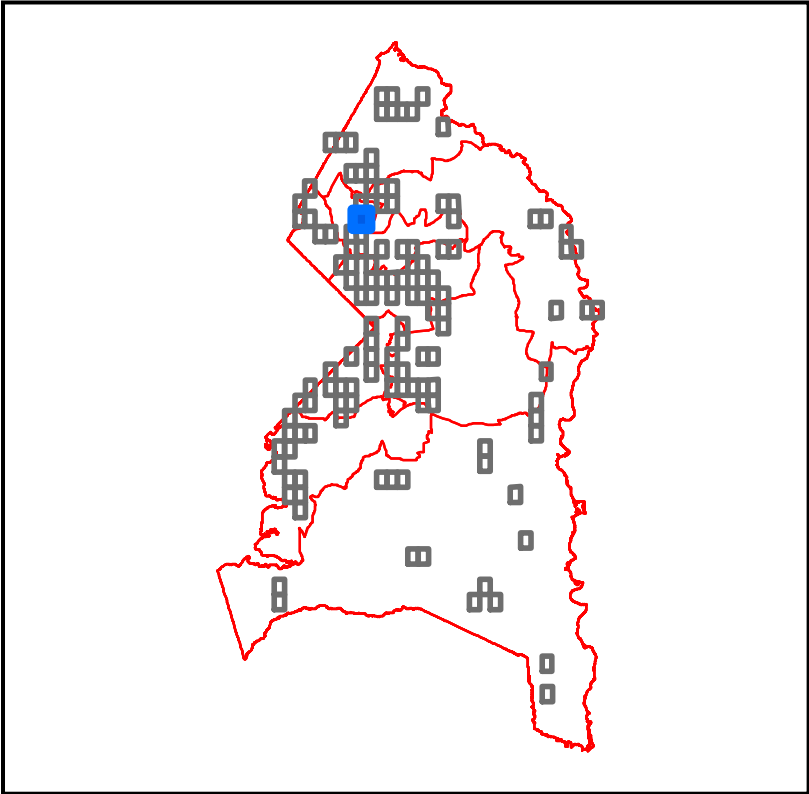
Miles

05001,0001,5002,000

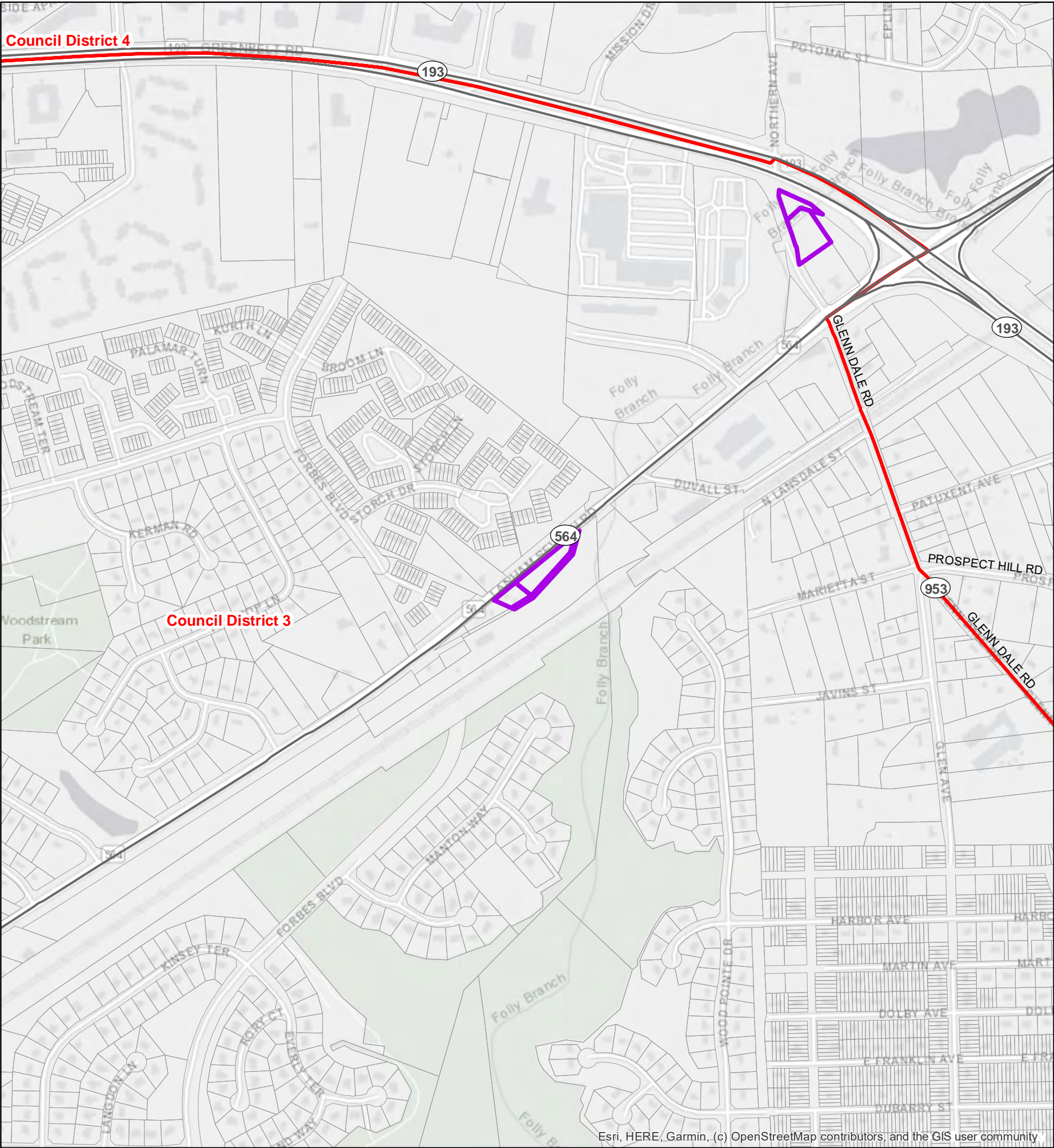
Feet

1 inch = 720 feet

This map may not be reproduced, stored in a retrieval system, or transmitted by any form, including electronic or by photo reproduction, without the express written permission of The Maryland - National Capital Park and Planning Commission. For more information, contact the Prince George's County Planning Department in Upper Marlboro, Maryland.



Qualifying Properites for a Medical Cannabis Dispensary
Based on LDR-053-2021
Prince George's County, MD



C-S-C, C-O, M-U-I, and M-X-T Zoned
Areas Outside of Restrictions

Councilmanic District (2014)

N

00.250.5

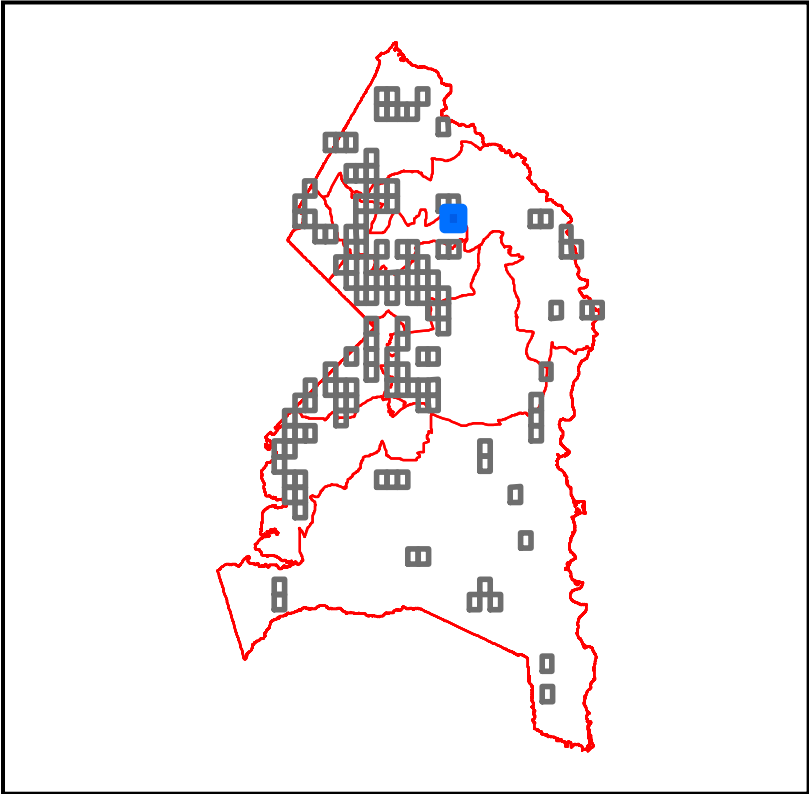
Miles

05001,0001,5002,000

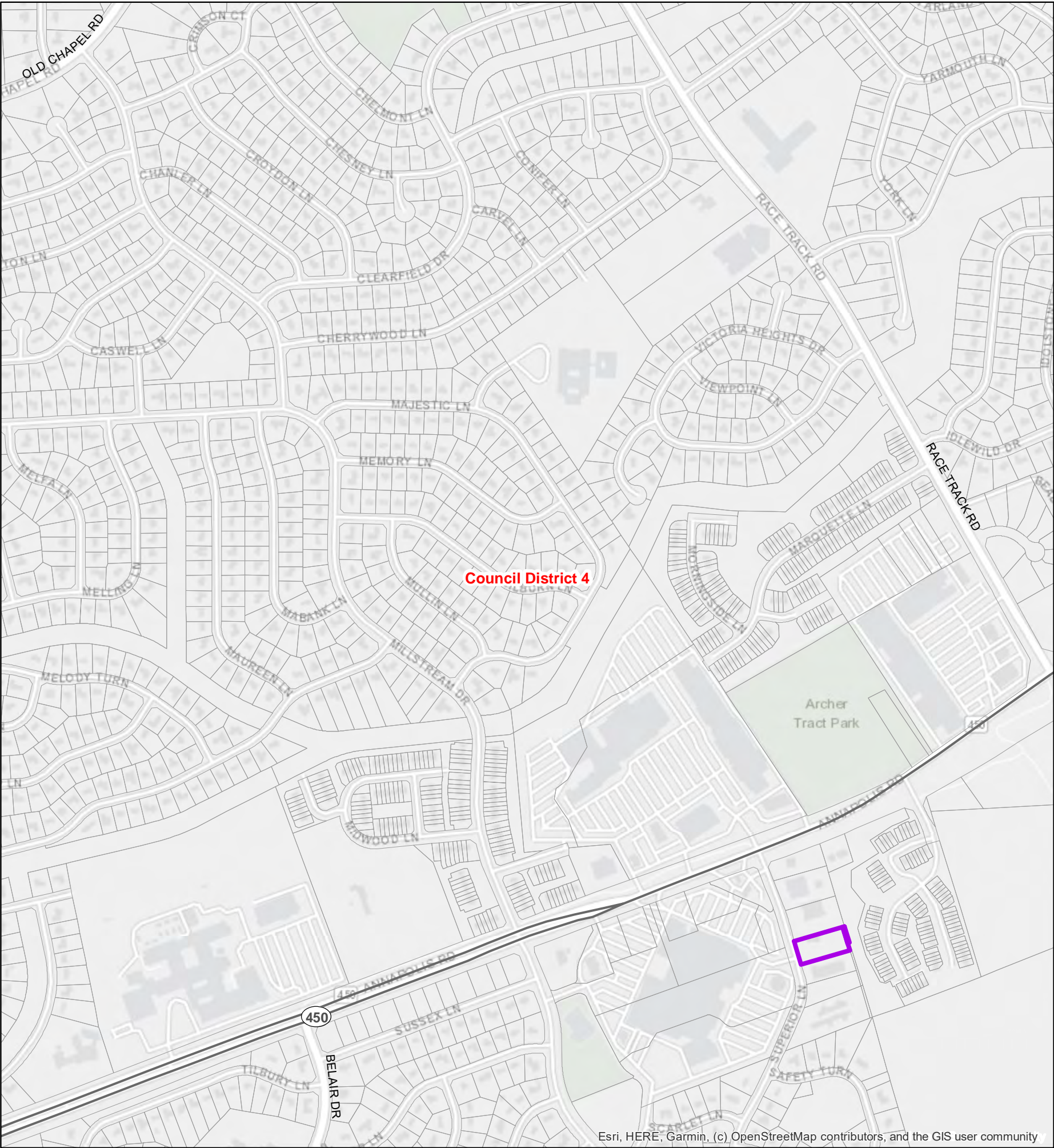
Feet

1 inch = 720 feet

This map may not be reproduced, stored in a retrieval system, or transmitted by any form, including electronic or by photo reproduction, without the express written permission of The Maryland - National Capital Park and Planning Commission. For more information, contact the Prince George's County Planning Department in Upper Marlboro, Maryland.



Qualifying Properites for a Medical Cannabis Dispensary
Based on LDR-053-2021
Prince George's County, MD



C-S-C, C-O, M-U-I, and M-X-T Zoned
Areas Outside of Restrictions

Councilmanic District (2014)

N

00.250.5

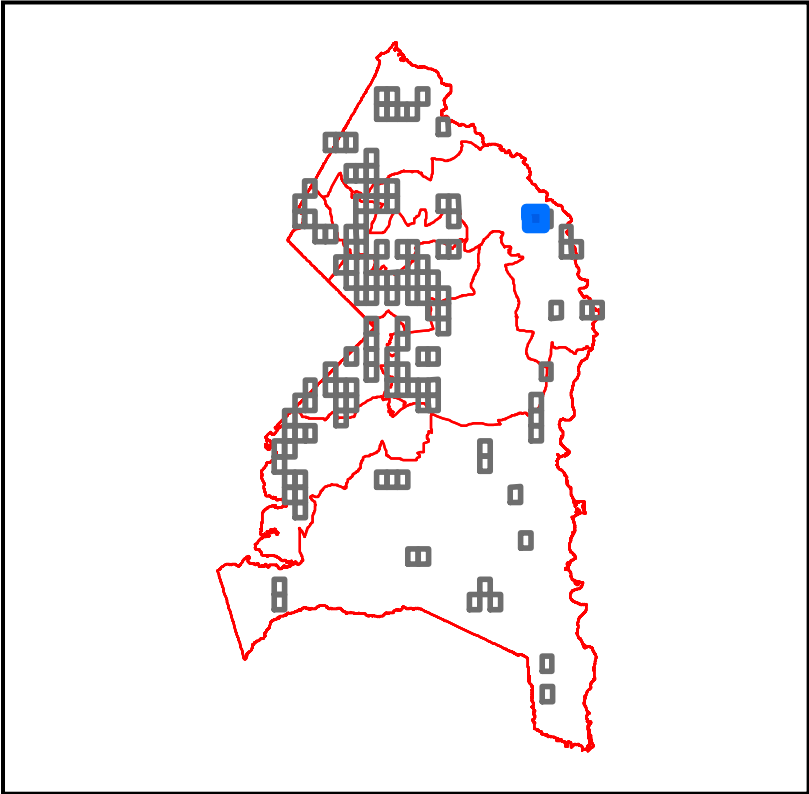
Miles

05001,0001,5002,000

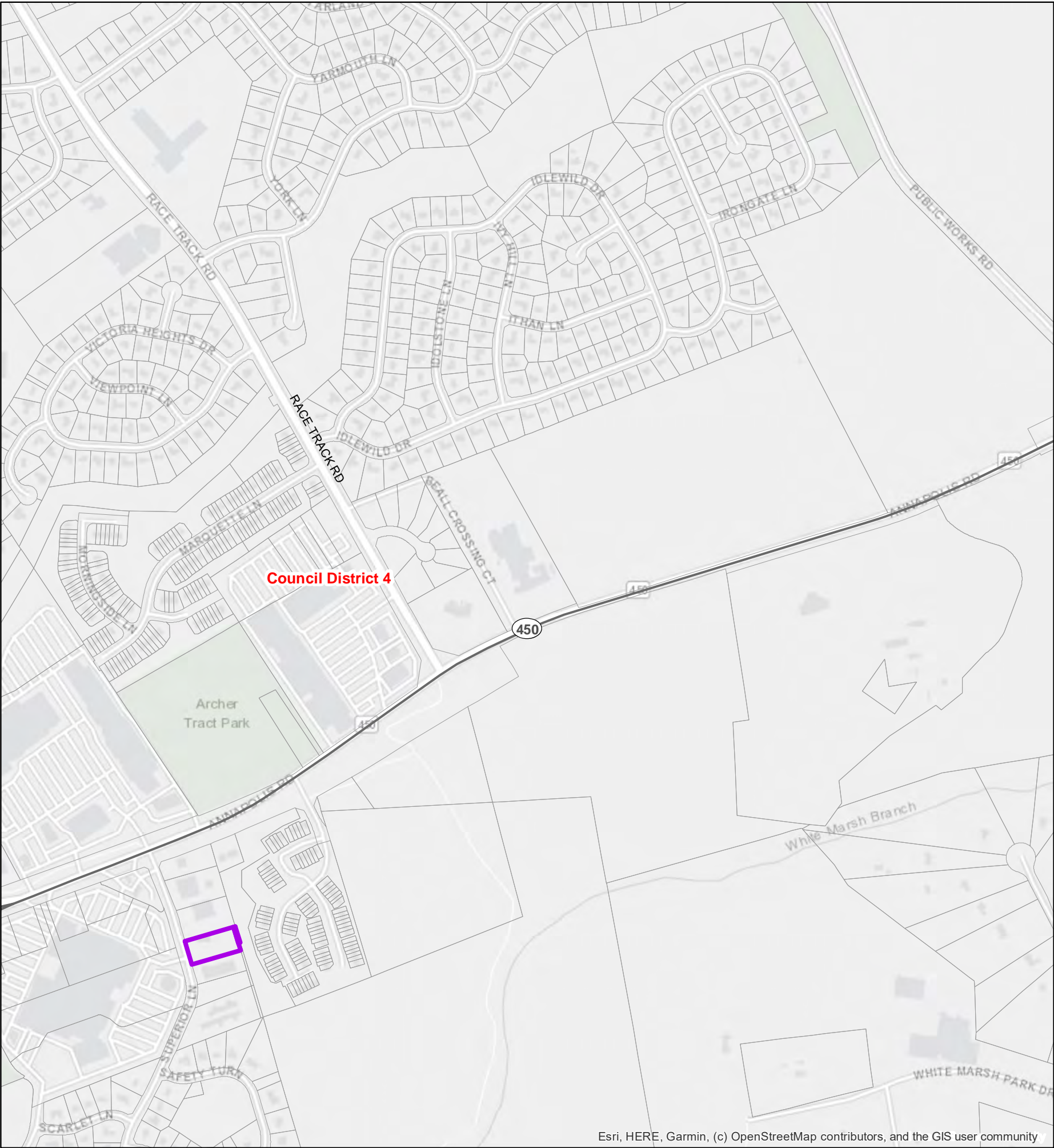
Feet



1 inch = 720 feet

This map may not be reproduced, stored in a retrieval system, or transmitted by any form, including electronic or by photo reproduction, without the express written permission of The Maryland - National Capital Park and Planning Commission. For more information, contact the Prince George's County Planning Department in Upper Marlboro, Maryland.



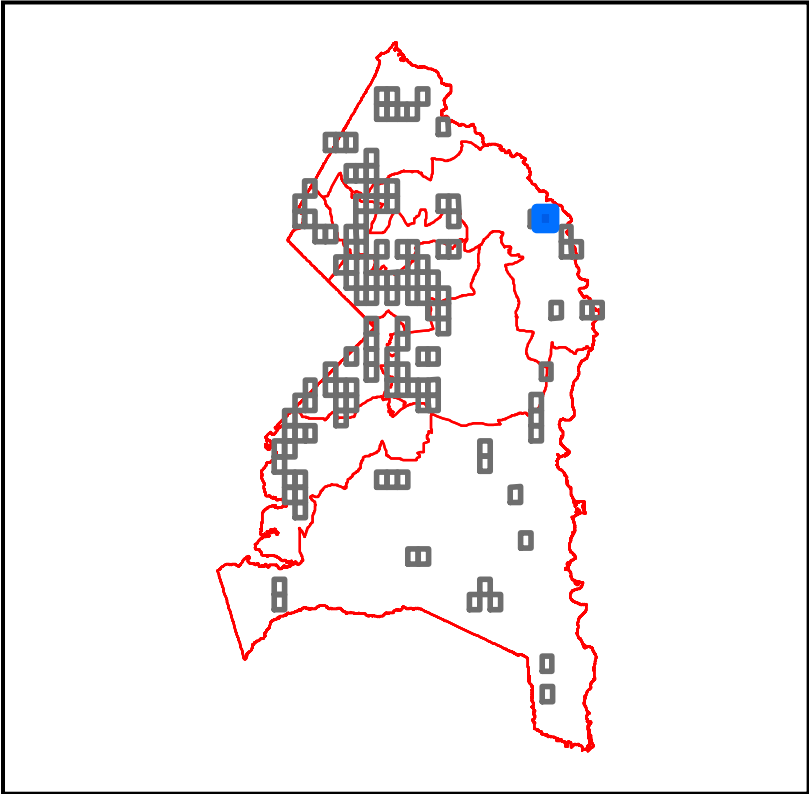
Qualifying Properites for a Medical Cannabis Dispensary
Based on LDR-053-2021
Prince George's County, MD



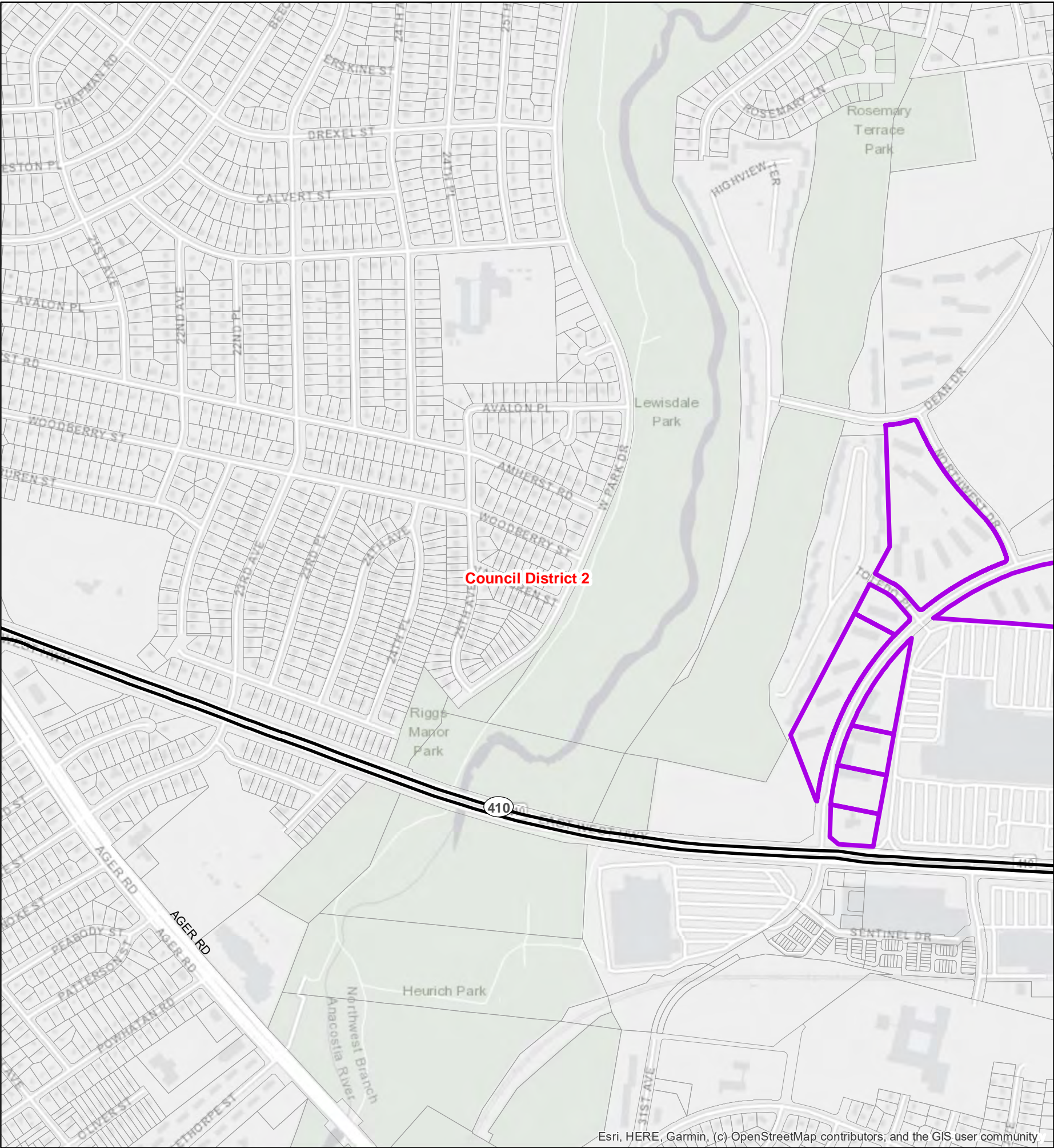
-  C-S-C, C-O, M-U-I, and M-X-T Zoned Areas Outside of Restrictions
-  Councilmanic District (2014)



This map may not be reproduced, stored in a retrieval system, or transmitted by any form, including electronic or by photo reproduction, without the express written permission of The Maryland - National Capital Park and Planning Commission. For more information, contact the Prince George's County Planning Department in Upper Marlboro, Maryland.



Qualifying Properites for a Medical Cannabis Dispensary
Based on LDR-053-2021
Prince George's County, MD



C-S-C, C-O, M-U-I, and M-X-T Zoned Areas Outside of Restrictions

Councilmanic District (2014)

N

00.250.5

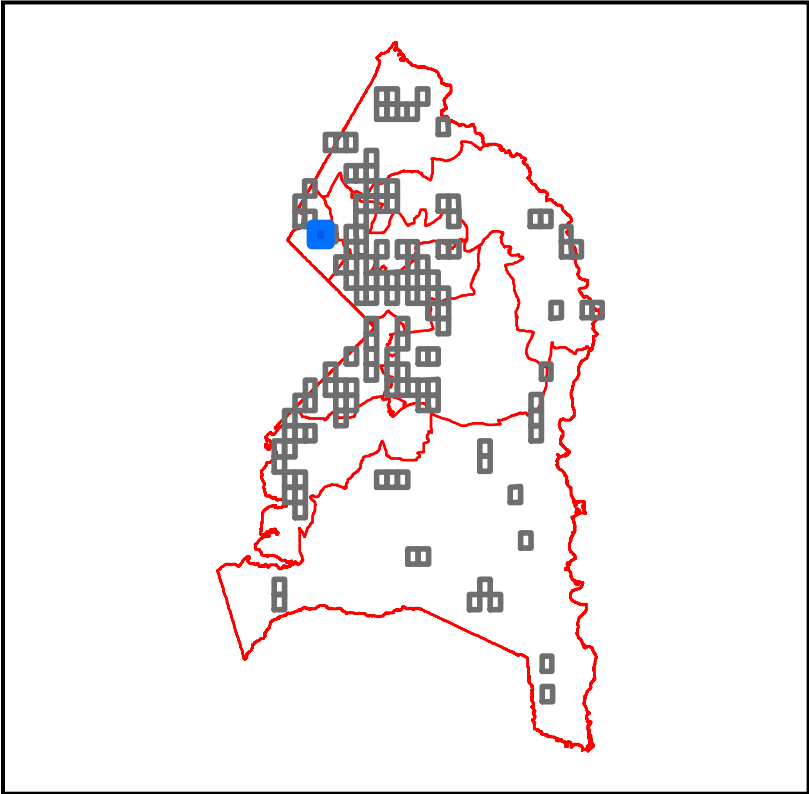
Miles

05001,0001,5002,000

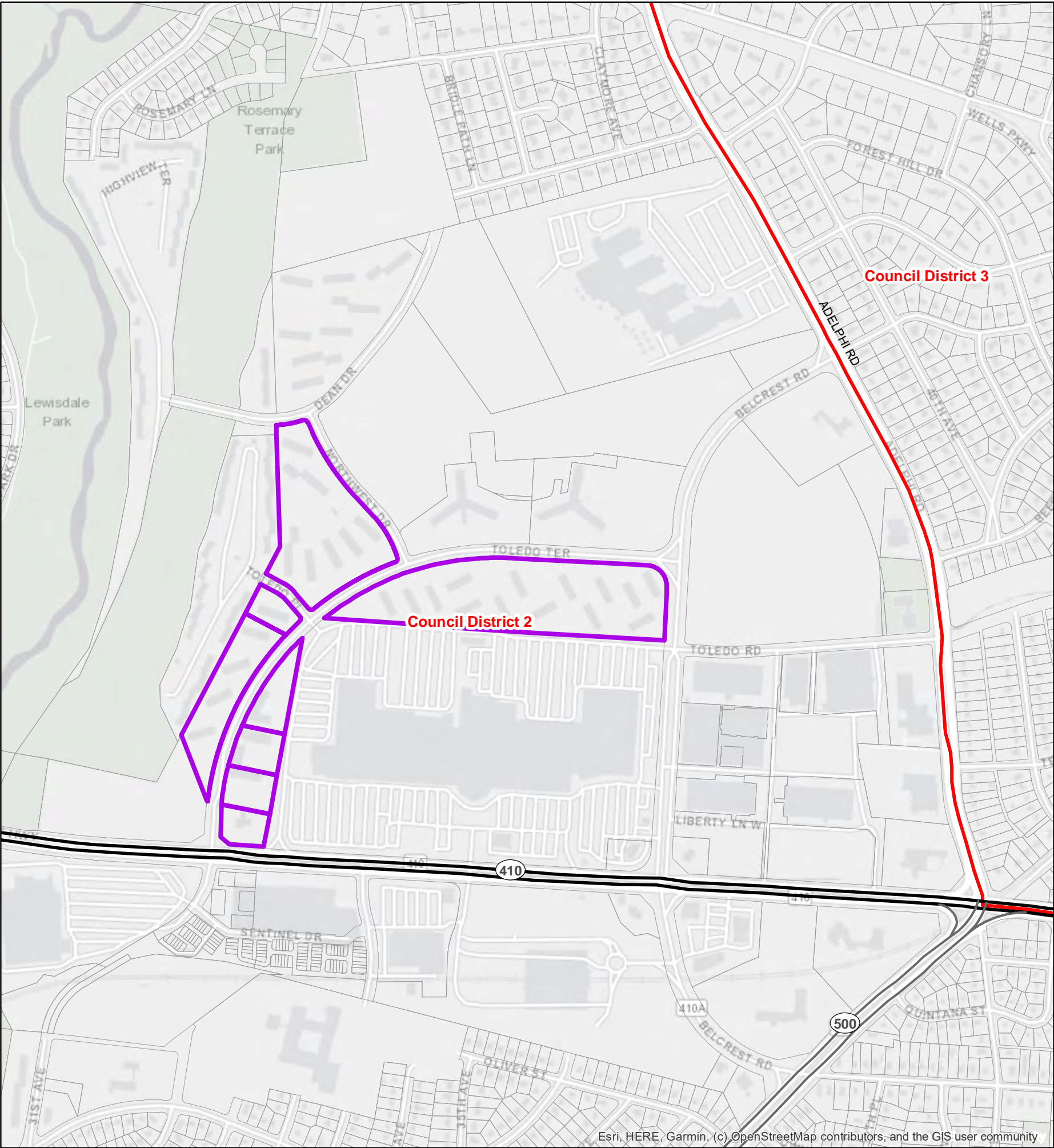
Feet

1 inch = 720 feet

This map may not be reproduced, stored in a retrieval system, or transmitted by any form, including electronic or by photo reproduction, without the express written permission of The Maryland - National Capital Park and Planning Commission. For more information, contact the Prince George's County Planning Department in Upper Marlboro, Maryland.



Qualifying Properites for a Medical Cannabis Dispensary
Based on LDR-053-2021
Prince George's County, MD



C-S-C, C-O, M-U-I, and M-X-T Zoned Areas Outside of Restrictions

Councilmanic District (2014)

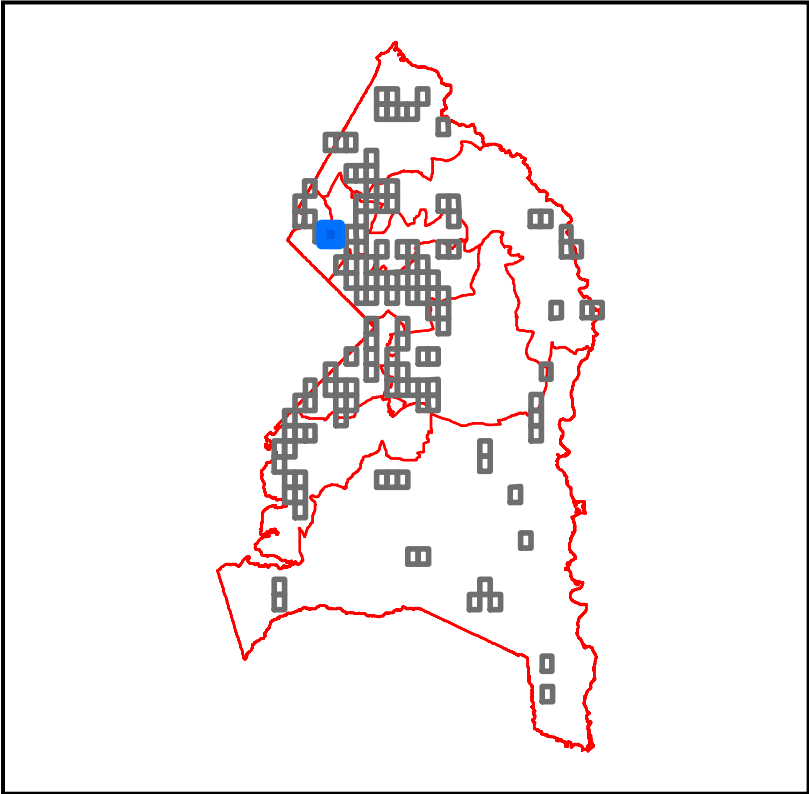
N

00.250.5Miles

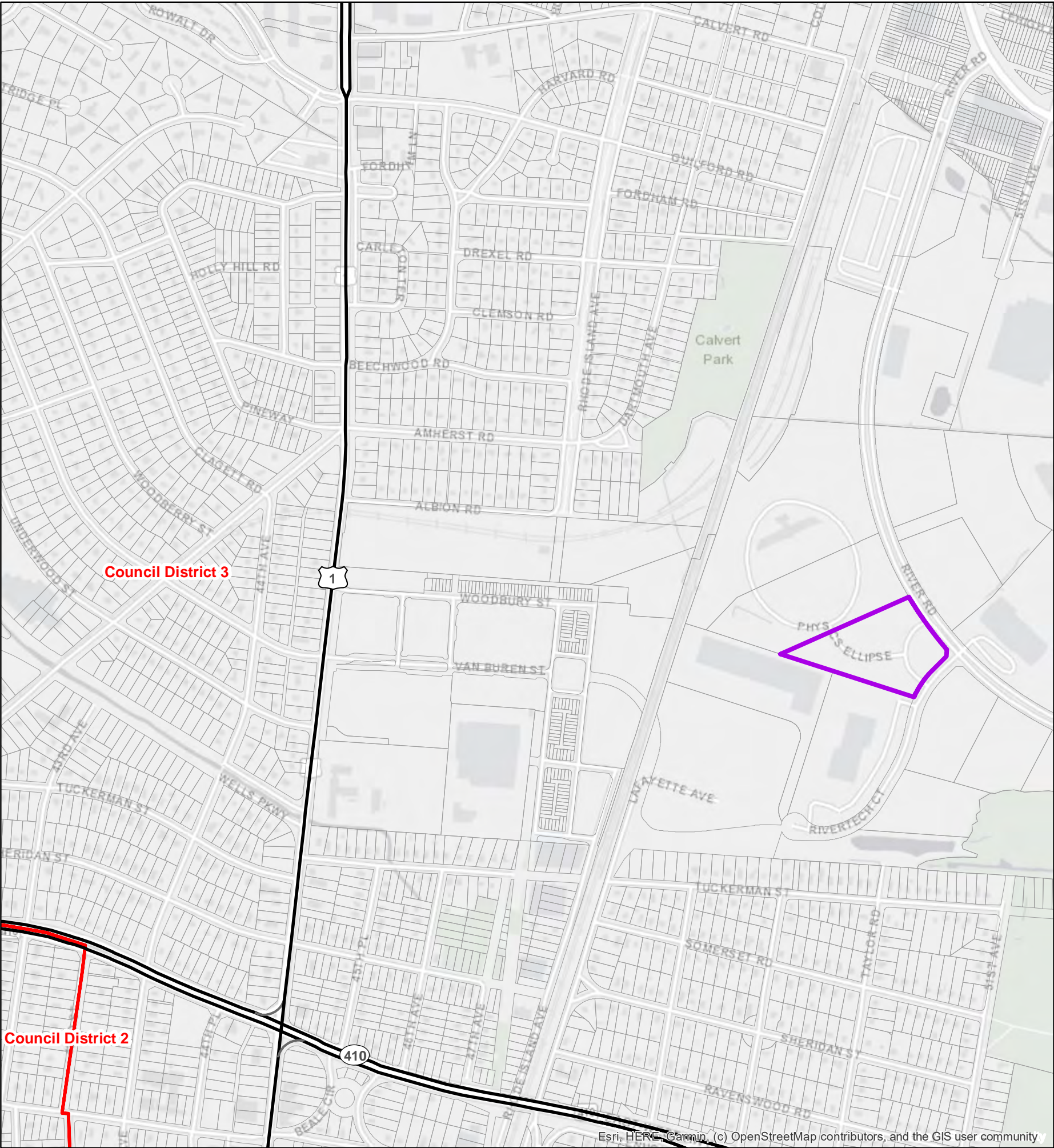
05001,0001,5002,000Feet

1 inch = 720 feet

This map may not be reproduced, stored in a retrieval system, or transmitted by any form, including electronic or by photo reproduction, without the express written permission of The Maryland - National Capital Park and Planning Commission. For more information, contact the Prince George's County Planning Department in Upper Marlboro, Maryland.



Qualifying Properites for a Medical Cannabis Dispensary
Based on LDR-053-2021
Prince George's County, MD



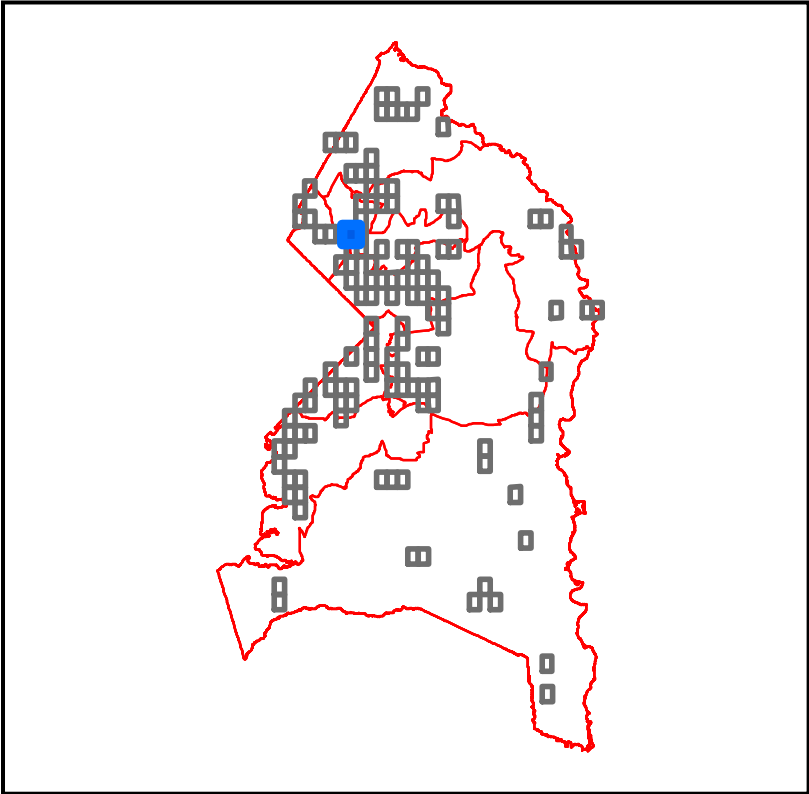
- C-S-C, C-O, M-U-I, and M-X-T Zoned Areas Outside of Restrictions
- Councilmanic District (2014)



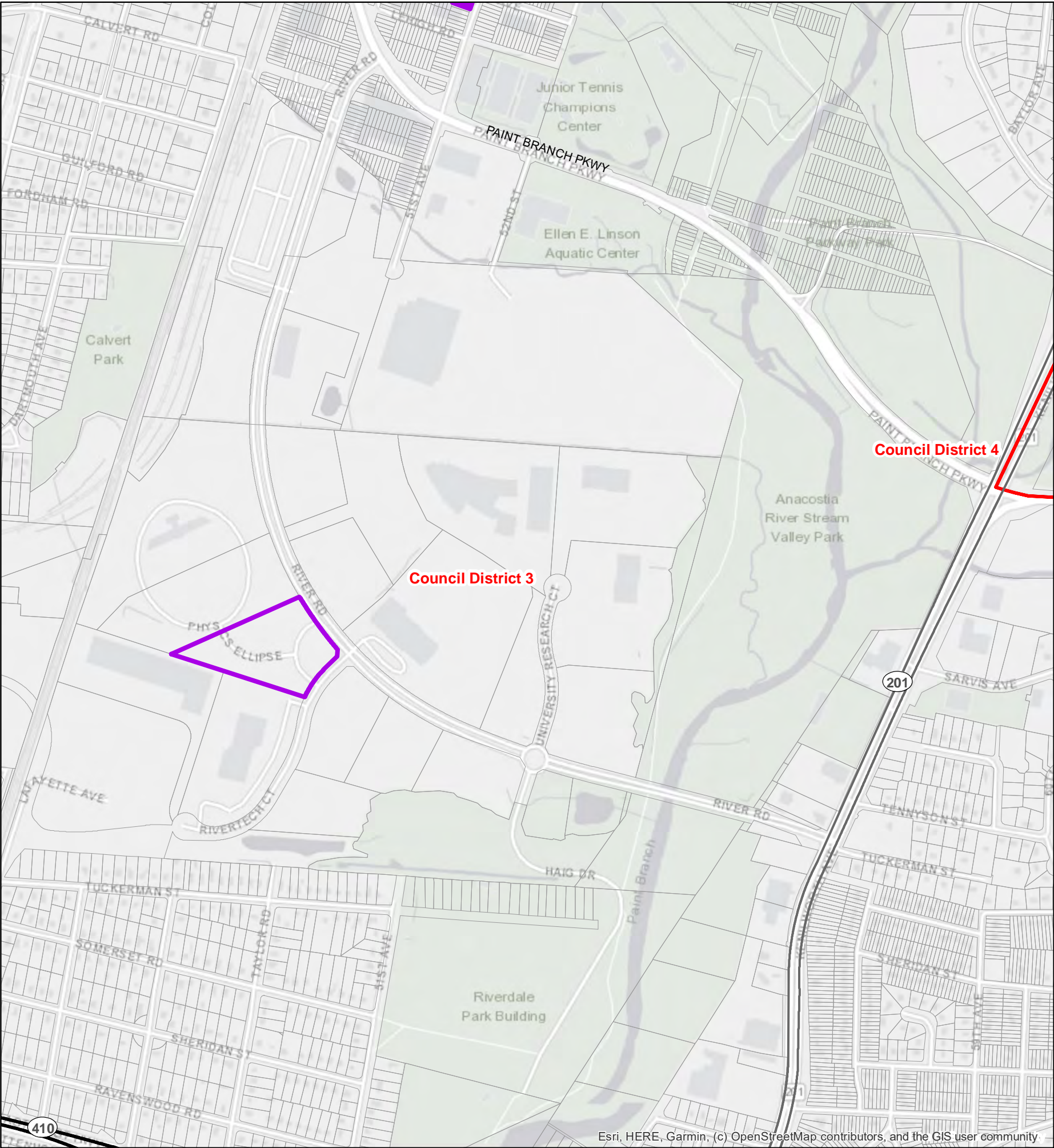
This map may not be reproduced, stored in a retrieval system, or transmitted by any form, including electronic or by photo reproduction, without the express written permission of The Maryland - National Capital Park and Planning Commission. For more information, contact the Prince George's County Planning Department in Upper Marlboro, Maryland.





The Maryland-National Capital
Park & Planning Commission
Prince George's County Planning Department
Geographic Information System



Qualifying Properites for a Medical Cannabis Dispensary
Based on LDR-053-2021
Prince George's County, MD



 C-S-C, C-O, M-U-I, and M-X-T Zoned Areas Outside of Restrictions

 Councilmanic District (2014)

N

0 0.25 0.5 Miles

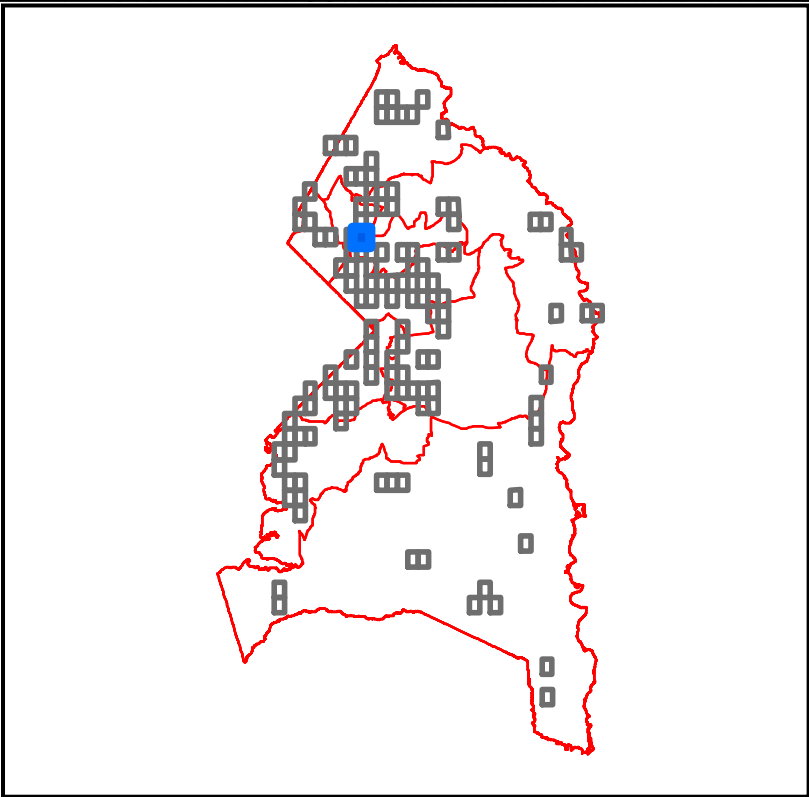
0 500 1,000 1,500 2,000 Feet

1 inch = 720 feet

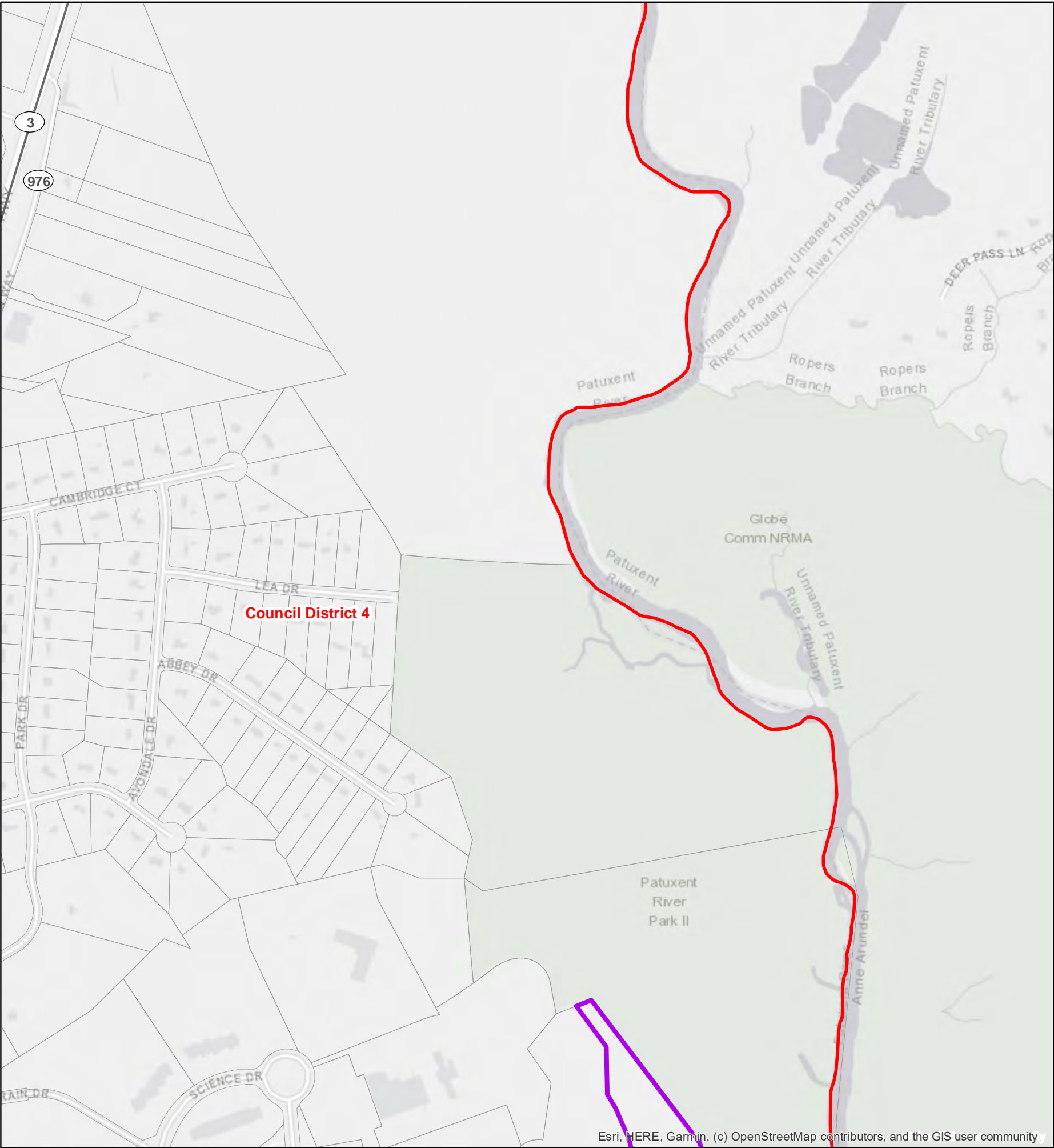
This map may not be reproduced, stored in a retrieval system, or transmitted by any form, including electronic or by photo reproduction, without the express written permission of The Maryland - National Capital Park and Planning Commission. For more information, contact the Prince George's County Planning Department in Upper Marlboro, Maryland.





The Maryland-National Capital
Park & Planning Commission
Prince George's County Planning Department
Geographic Information System



Qualifying Properites for a Medical Cannabis Dispensary
Based on LDR-053-2021
Prince George's County, MD



 C-S-C, C-O, M-U-I, and M-X-T Zoned Areas Outside of Restrictions

 Councilmanic District (2014)

N

0 0.25 0.5 Miles

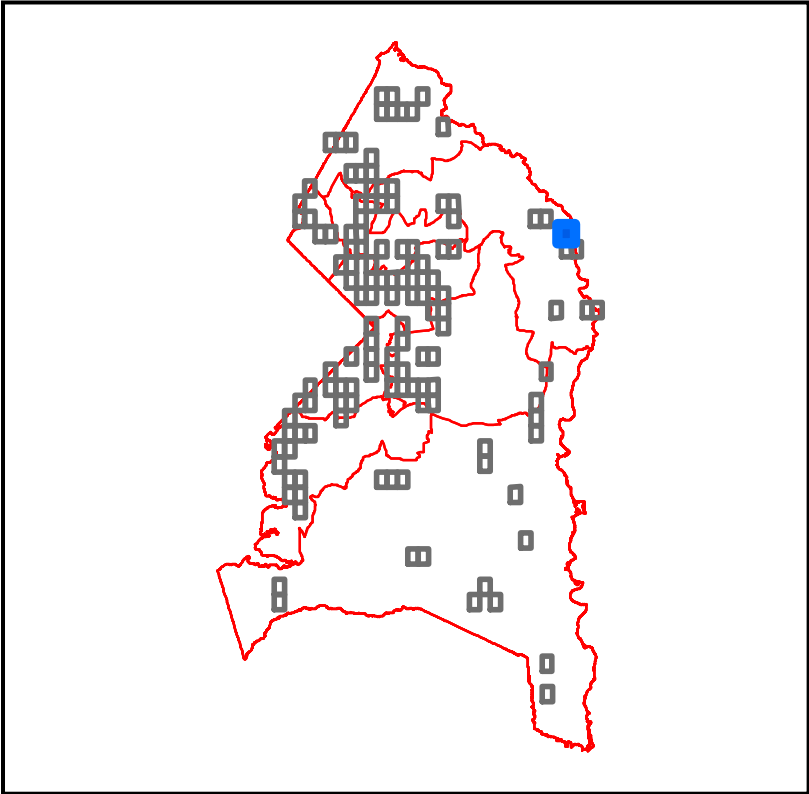
0 500 1,000 1,500 2,000 Feet

1 inch = 720 feet

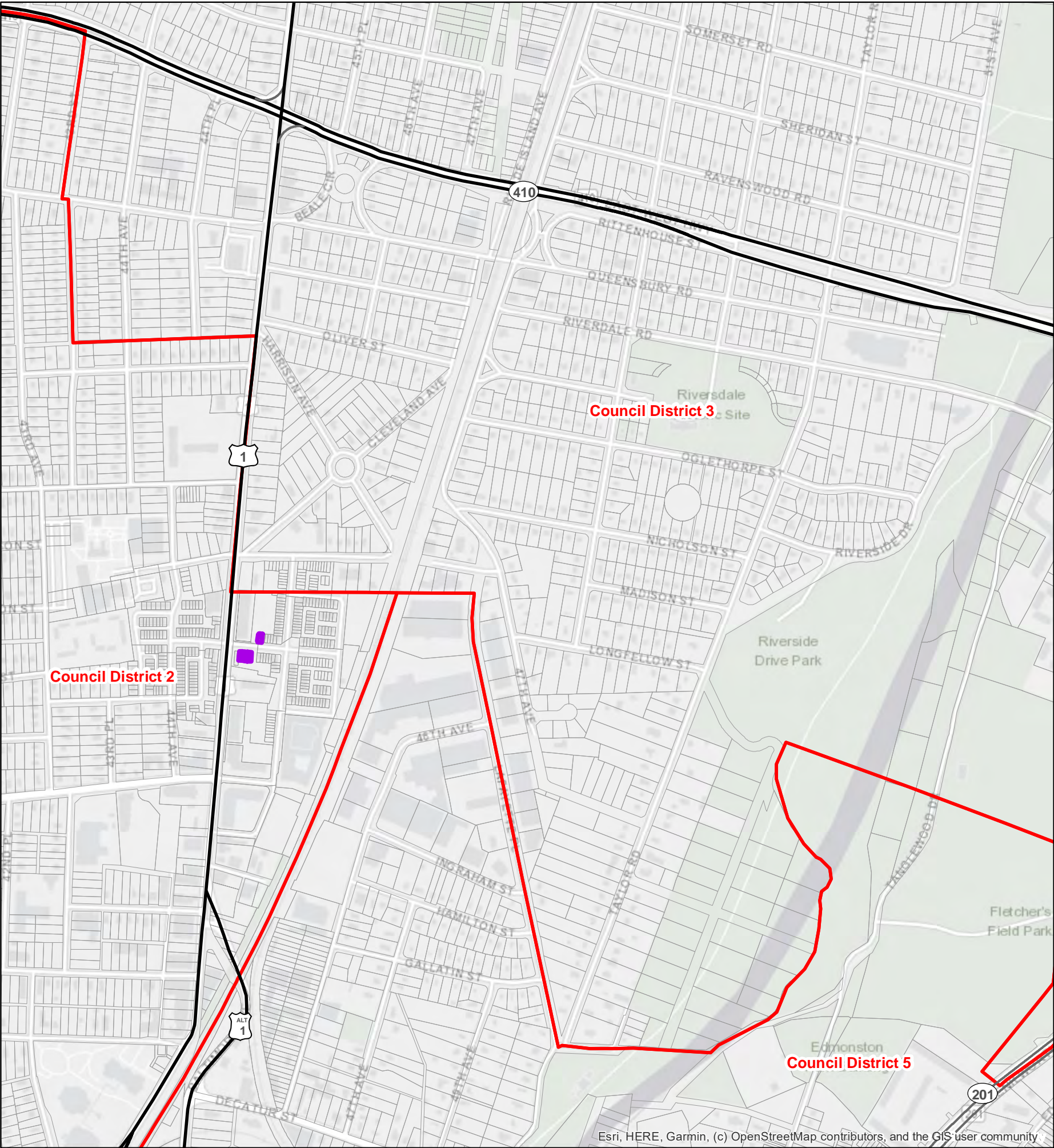
This map may not be reproduced, stored in a retrieval system, or transmitted by any form, including electronic or by photo reproduction, without the express written permission of The Maryland - National Capital Park and Planning Commission. For more information, contact the Prince George's County Planning Department in Upper Marlboro, Maryland.



The Maryland-National Capital
Park & Planning Commission
Prince George's County Planning Department
Geographic Information System



Qualifying Properites for a Medical Cannabis Dispensary
Based on LDR-053-2021
Prince George's County, MD



C-S-C, C-O, M-U-I, and M-X-T Zoned Areas Outside of Restrictions

Councilmanic District (2014)

N

0

0.25

0.5

Miles

0

500

1,000

1,500

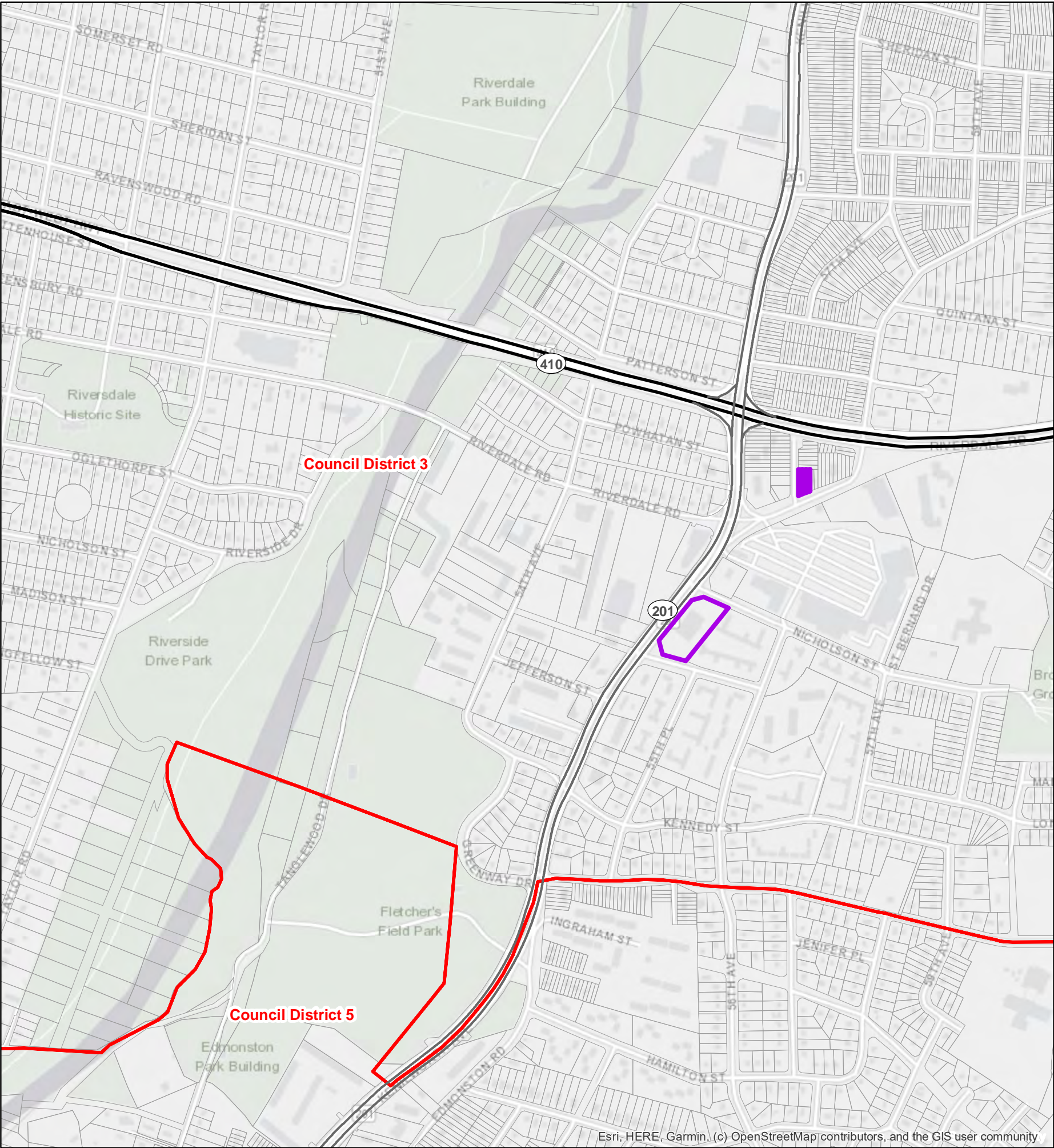
2,000


Feet


1 inch = 720 feet

This map may not be reproduced, stored in a retrieval system, or transmitted by any form, including electronic or by photo reproduction, without the express written permission of The Maryland - National Capital Park and Planning Commission. For more information, contact the Prince George's County Planning Department in Upper Marlboro, Maryland.

Qualifying Properites for a Medical Cannabis Dispensary
Based on LDR-053-2021
Prince George's County, MD



 C-S-C, C-O, M-U-I, and M-X-T Zoned Areas Outside of Restrictions

 Councilmanic District (2014)

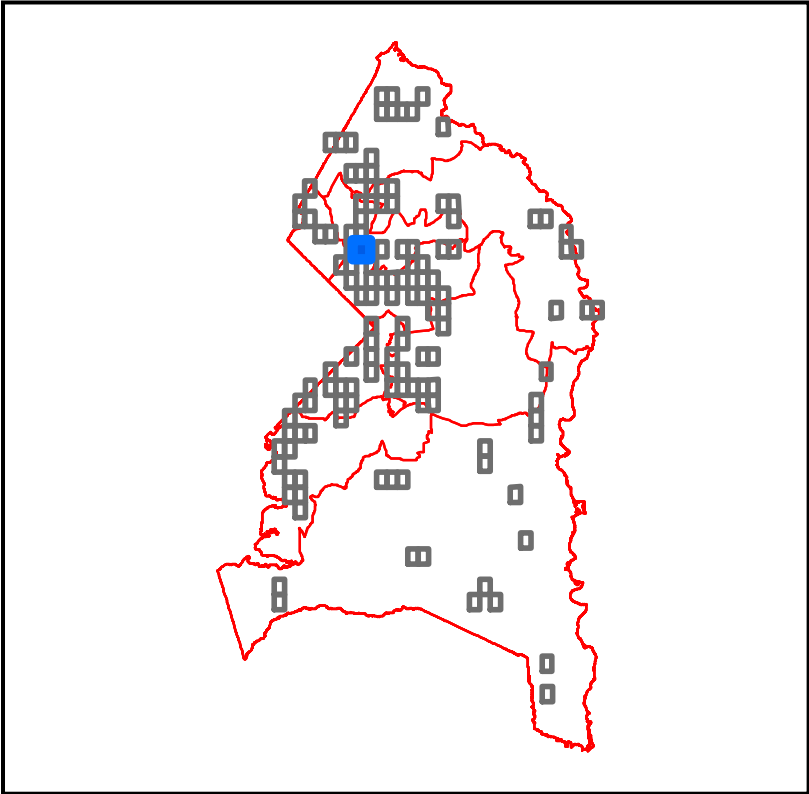
N

0 0.25 0.5 Miles

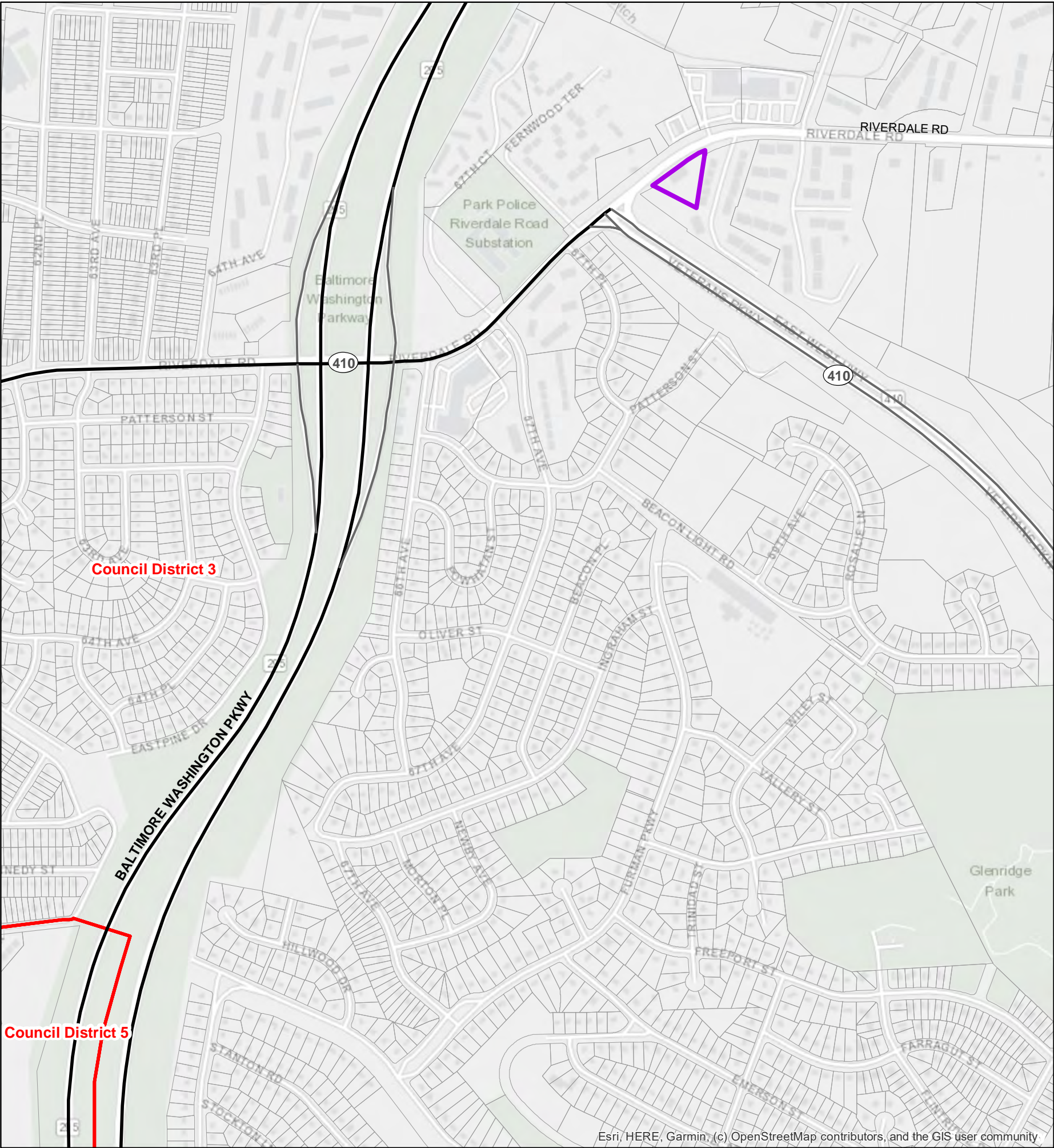
0 500 1,000 1,500 2,000 Feet

1 inch = 720 feet

This map may not be reproduced, stored in a retrieval system, or transmitted by any form, including electronic or by photo reproduction, without the express written permission of The Maryland - National Capital Park and Planning Commission. For more information, contact the Prince George's County Planning Department in Upper Marlboro, Maryland.



Qualifying Properites for a Medical Cannabis Dispensary
Based on LDR-053-2021
Prince George's County, MD



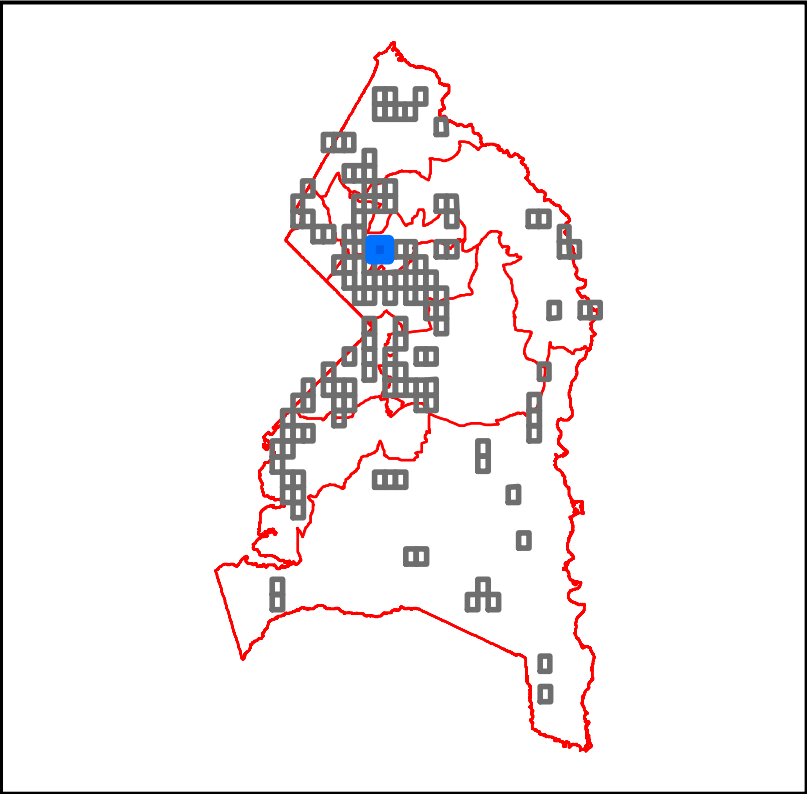
- C-S-C, C-O, M-U-I, and M-X-T Zoned Areas Outside of Restrictions
- Councilmanic District (2014)



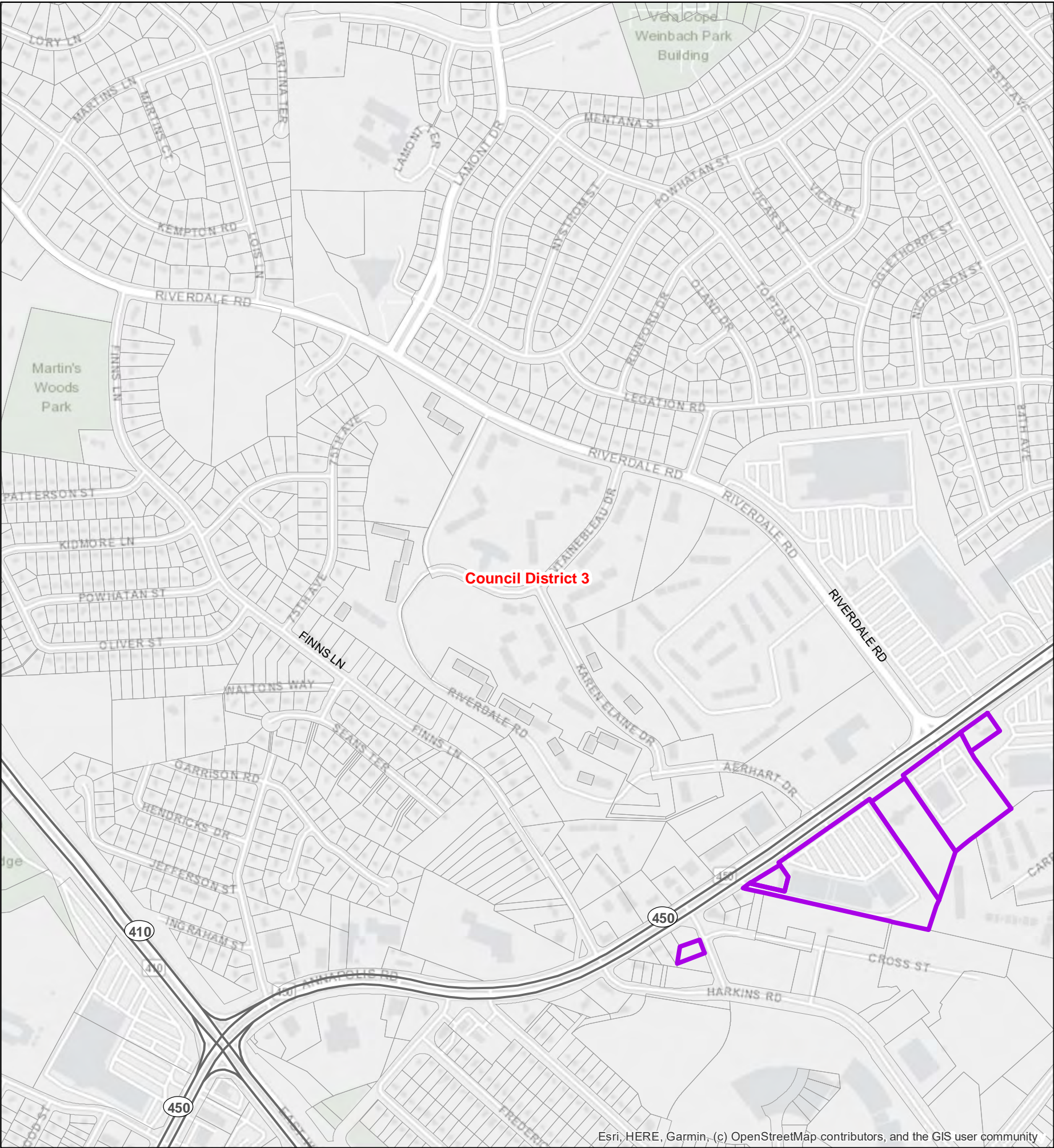
This map may not be reproduced, stored in a retrieval system, or transmitted by any form, including electronic or by photo reproduction, without the express written permission of The Maryland - National Capital Park and Planning Commission. For more information, contact the Prince George's County Planning Department in Upper Marlboro, Maryland.



Esri, HERE, Garmin, (c) OpenStreetMap contributors, and the GIS user community



Qualifying Properites for a Medical Cannabis Dispensary
Based on LDR-053-2021
Prince George's County, MD



C-S-C, C-O, M-U-I, and M-X-T Zoned Areas Outside of Restrictions

Councilmanic District (2014)

N

00.250.5

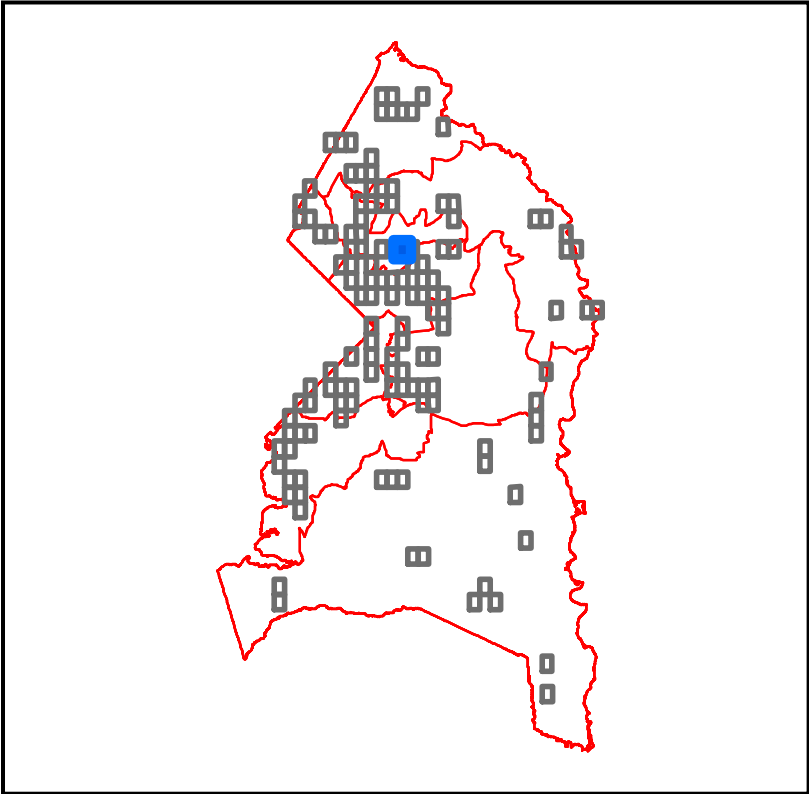
Miles

05001,0001,5002,000

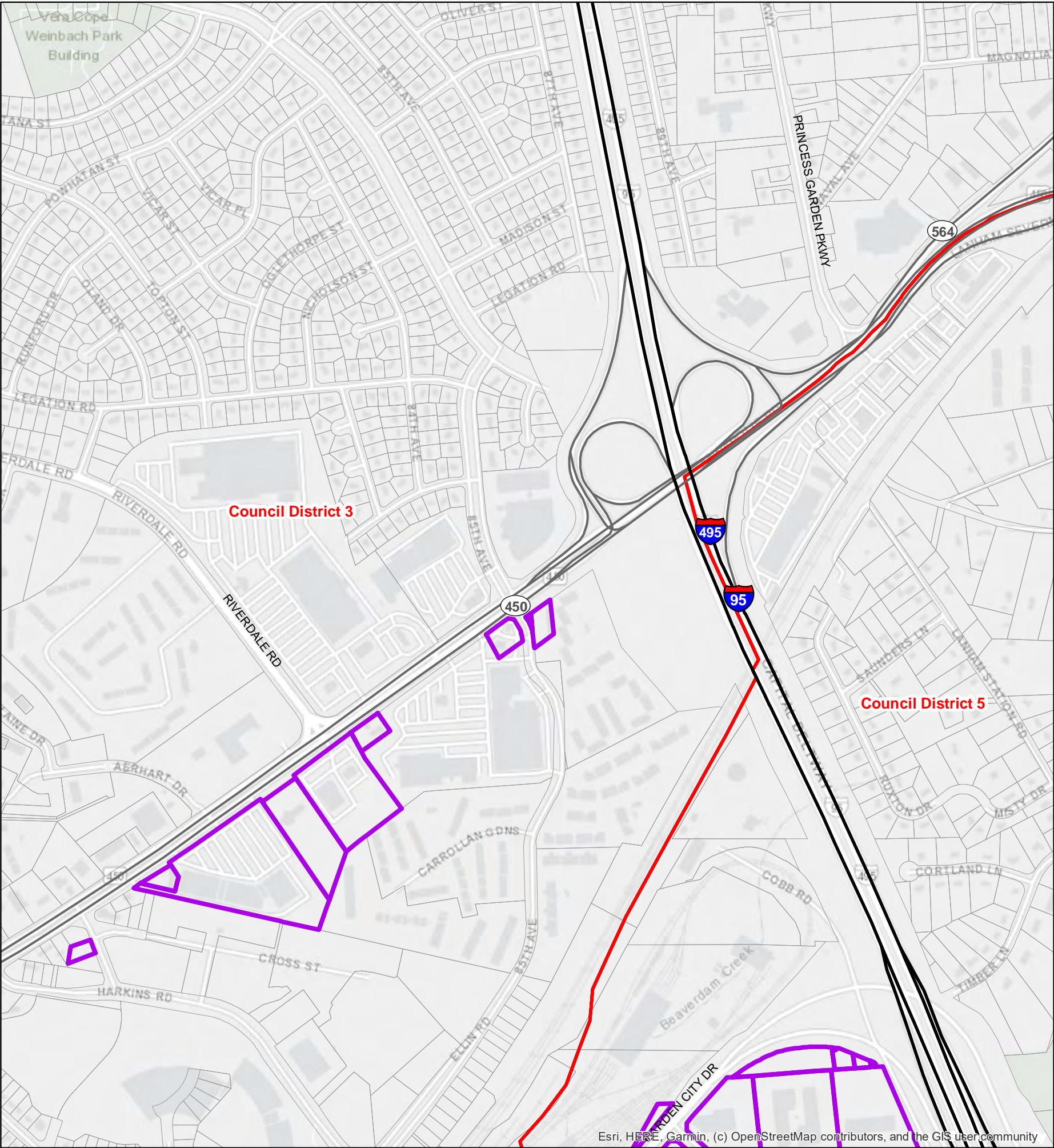
Feet

1 inch = 720 feet


This map may not be reproduced, stored in a retrieval system, or transmitted by any form, including electronic or by photo reproduction, without the express written permission of The Maryland - National Capital Park and Planning Commission. For more information, contact the Prince George's County Planning Department in Upper Marlboro, Maryland.



Qualifying Properites for a Medical Cannabis Dispensary
Based on LDR-053-2021
Prince George's County, MD



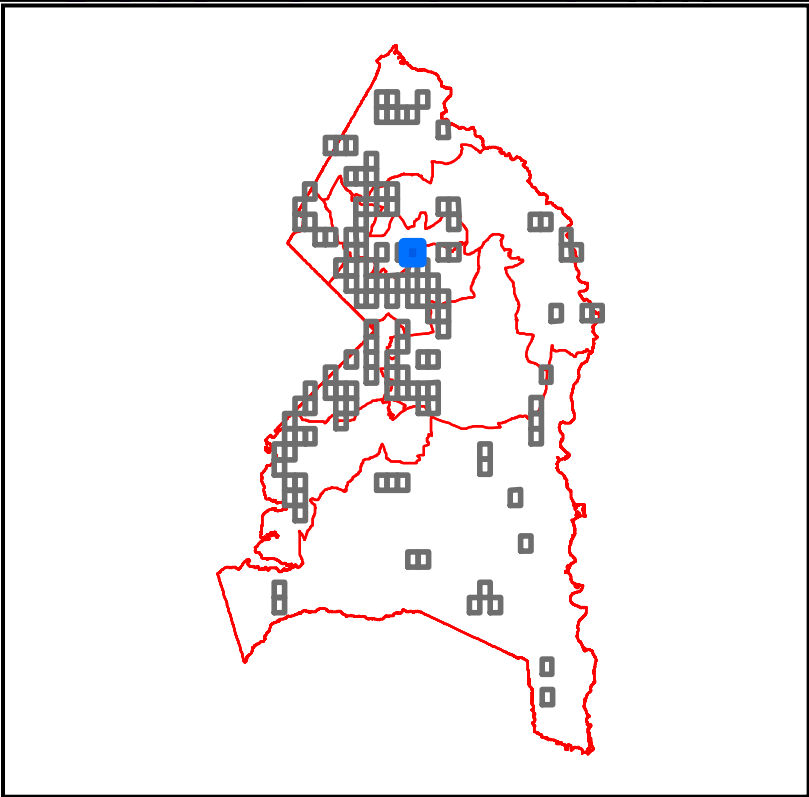
- C-S-C, C-O, M-U-I, and M-X-T Zoned Areas Outside of Restrictions
- Councilmanic District (2014)



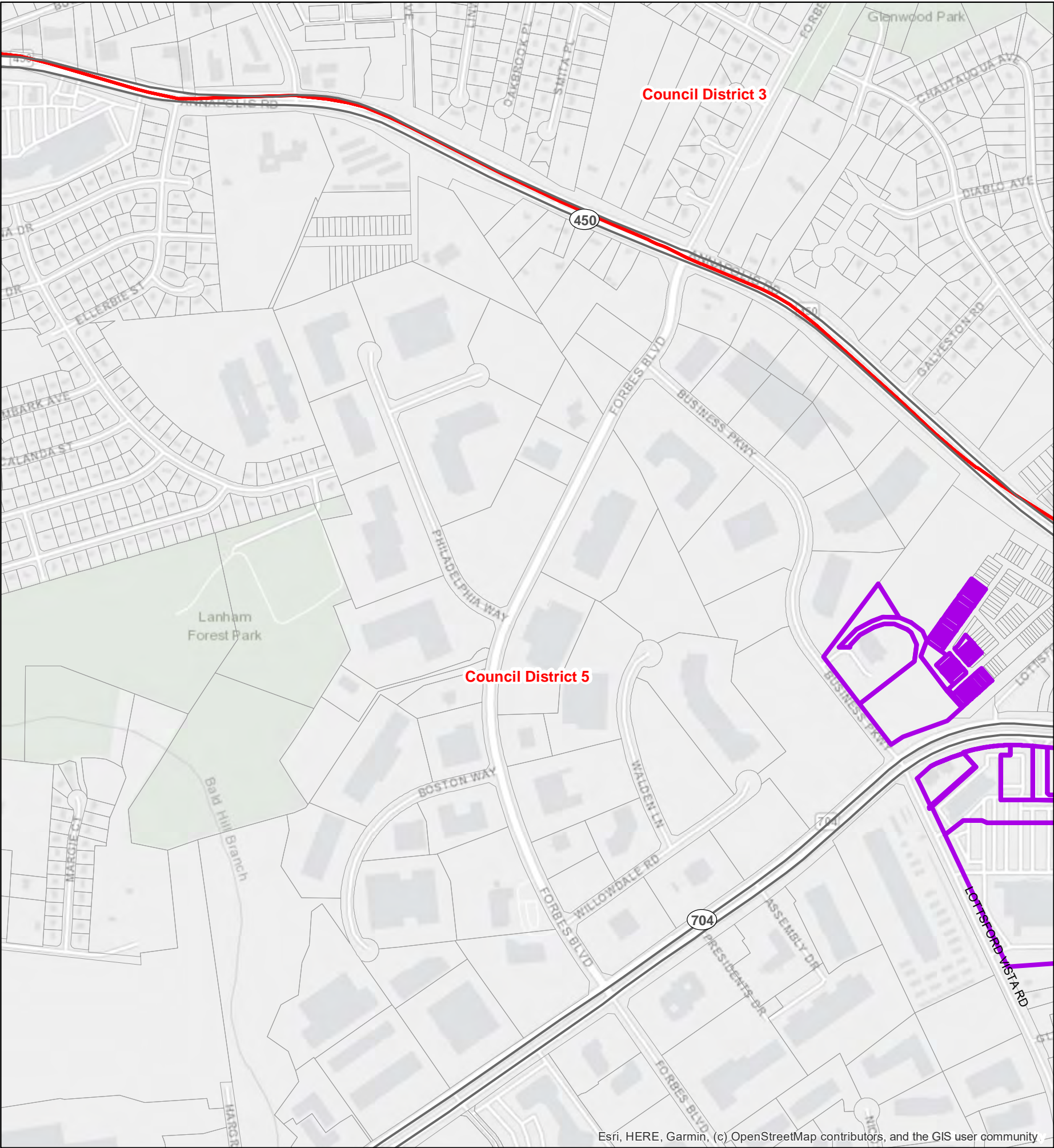
This map may not be reproduced, stored in a retrieval system, or transmitted by any form, including electronic or by photo reproduction, without the express written permission of The Maryland - National Capital Park and Planning Commission. For more information, contact the Prince George's County Planning Department in Upper Marlboro, Maryland.



The Maryland-National Capital
Park & Planning Commission
Prince George's County Planning Department
Geographic Information System



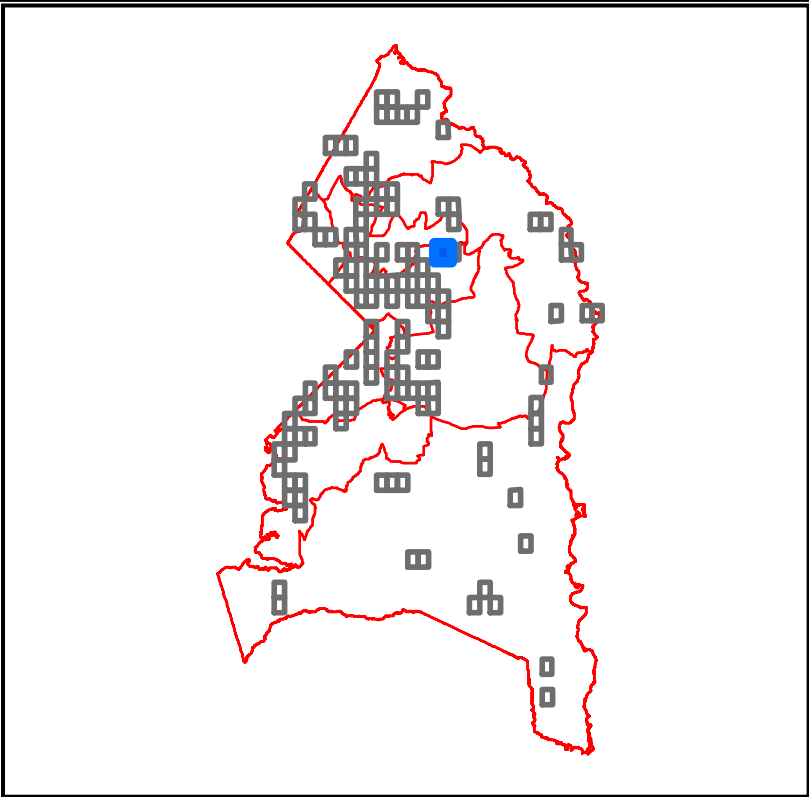
Qualifying Properites for a Medical Cannabis Dispensary
Based on LDR-053-2021
Prince George's County, MD



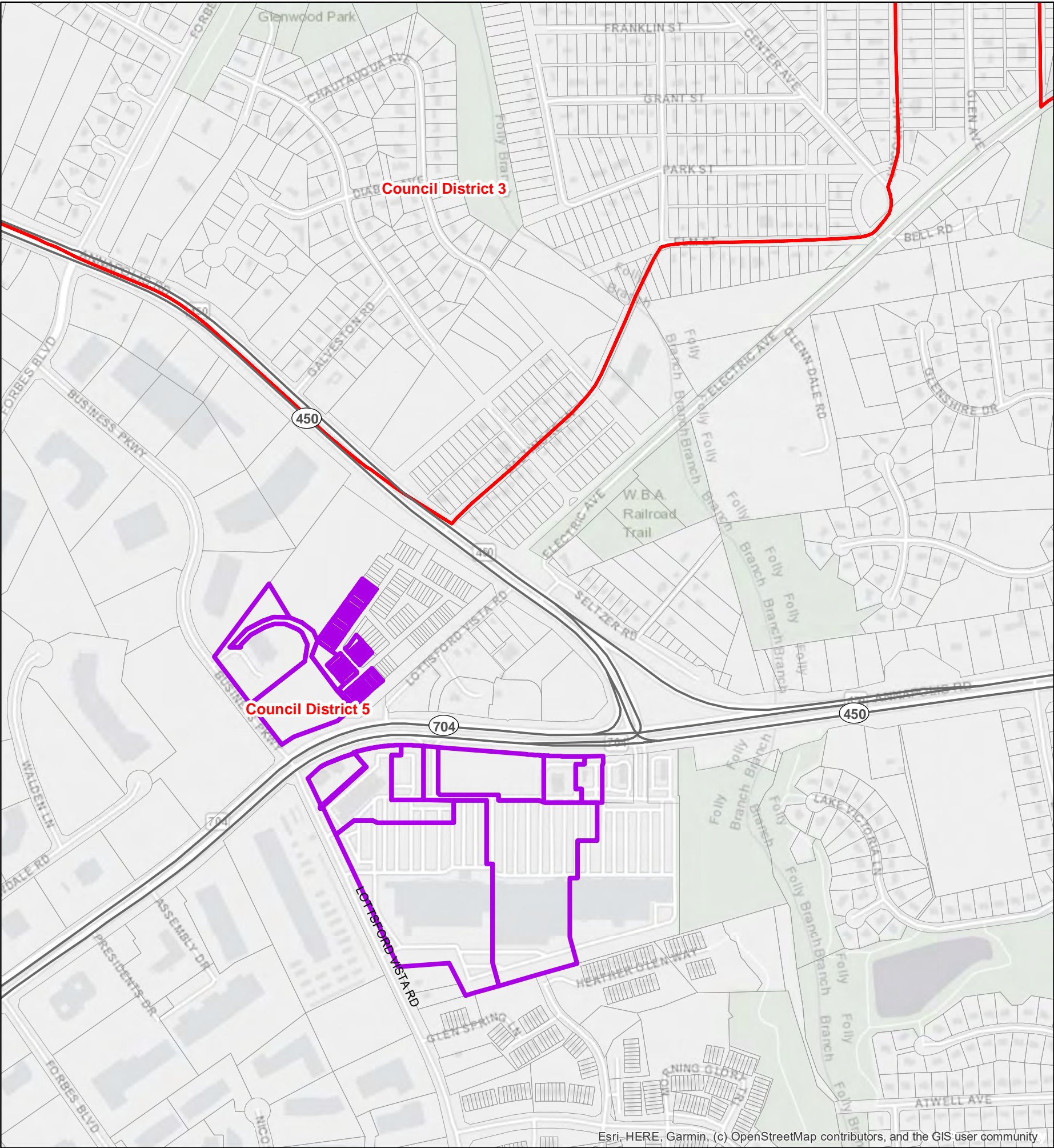
- C-S-C, C-O, M-U-I, and M-X-T Zoned Areas Outside of Restrictions
- Councilmanic District (2014)



This map may not be reproduced, stored in a retrieval system, or transmitted by any form, including electronic or by photo reproduction, without the express written permission of The Maryland - National Capital Park and Planning Commission. For more information, contact the Prince George's County Planning Department in Upper Marlboro, Maryland.



Qualifying Properites for a Medical Cannabis Dispensary
Based on LDR-053-2021
Prince George's County, MD



C-S-C, C-O, M-U-I, and M-X-T Zoned Areas Outside of Restrictions

Councilmanic District (2014)

N

00.250.5

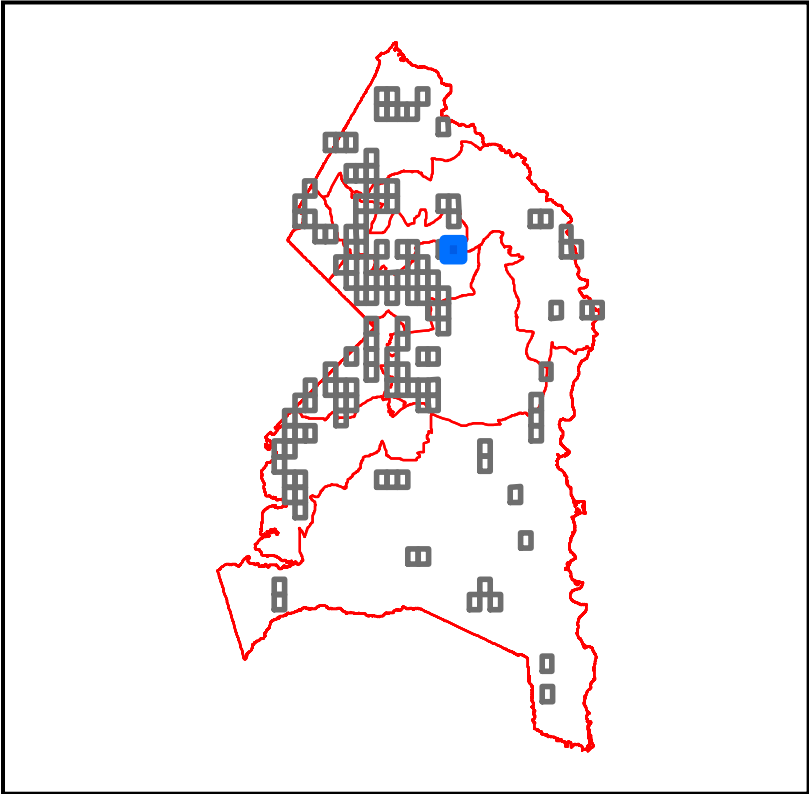
Miles

05001,0001,5002,000

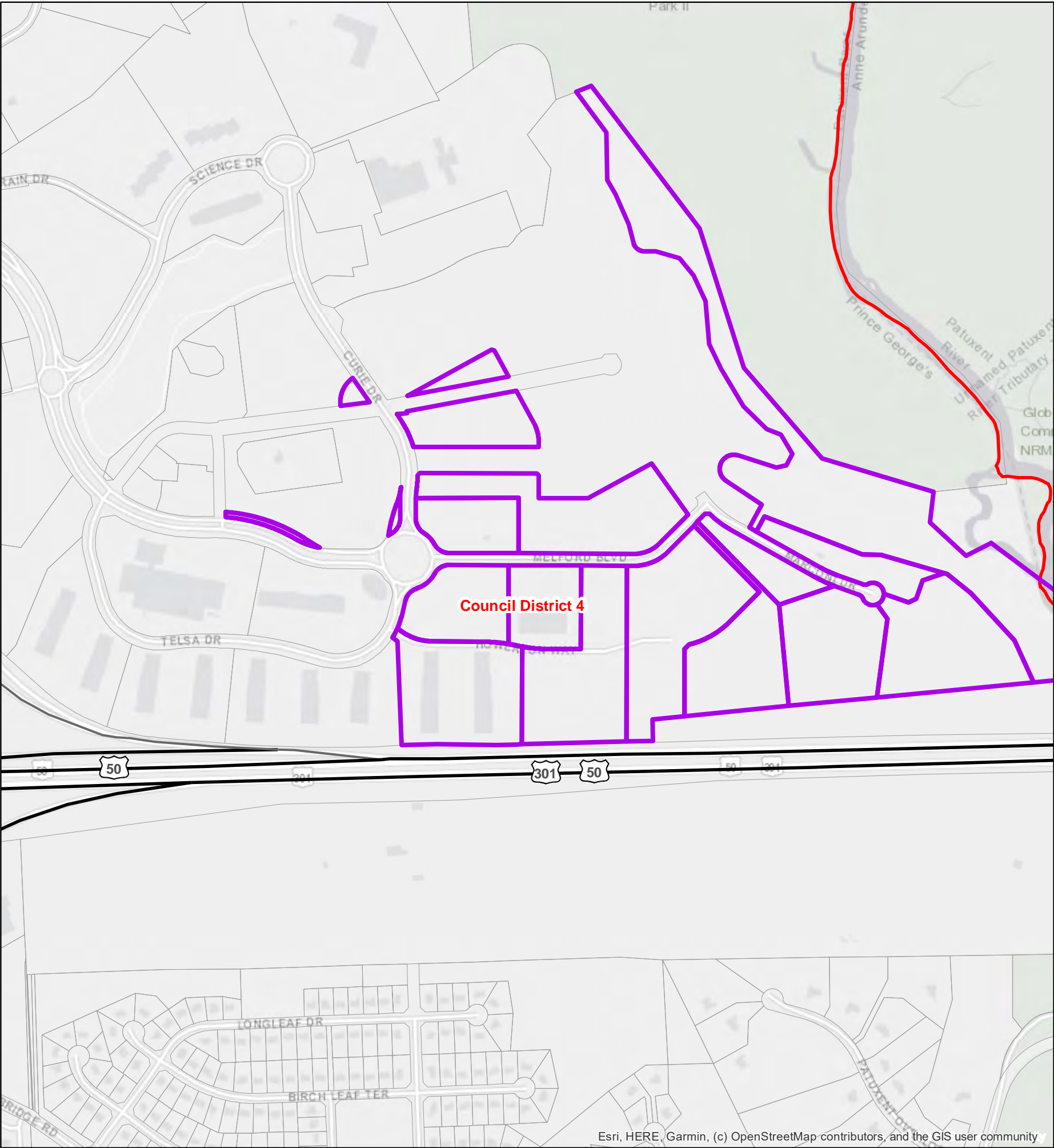
Feet

1 inch = 720 feet

This map may not be reproduced, stored in a retrieval system, or transmitted by any form, including electronic or by photo reproduction, without the express written permission of The Maryland - National Capital Park and Planning Commission. For more information, contact the Prince George's County Planning Department in Upper Marlboro, Maryland.



Qualifying Properites for a Medical Cannabis Dispensary
Based on LDR-053-2021
Prince George's County, MD



Esri, HERE, Garmin, (c) OpenStreetMap contributors, and the GIS user community

C-S-C, C-O, M-U-I, and M-X-T Zoned Areas Outside of Restrictions

Councilmanic District (2014)

N

00.250.5

Miles

05001,0001,5002,000

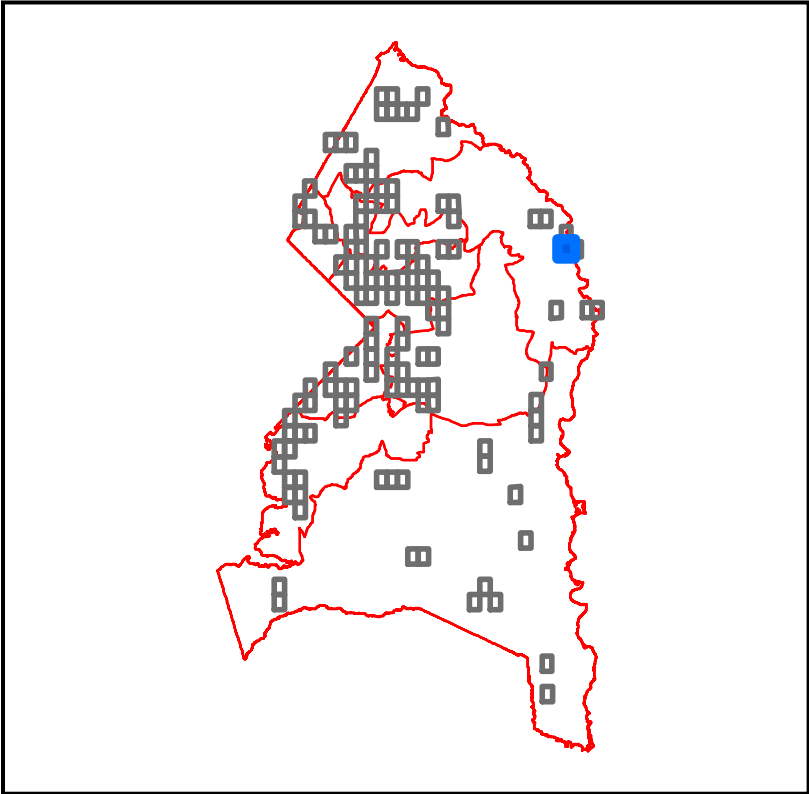
Feet

1 inch = 720 feet

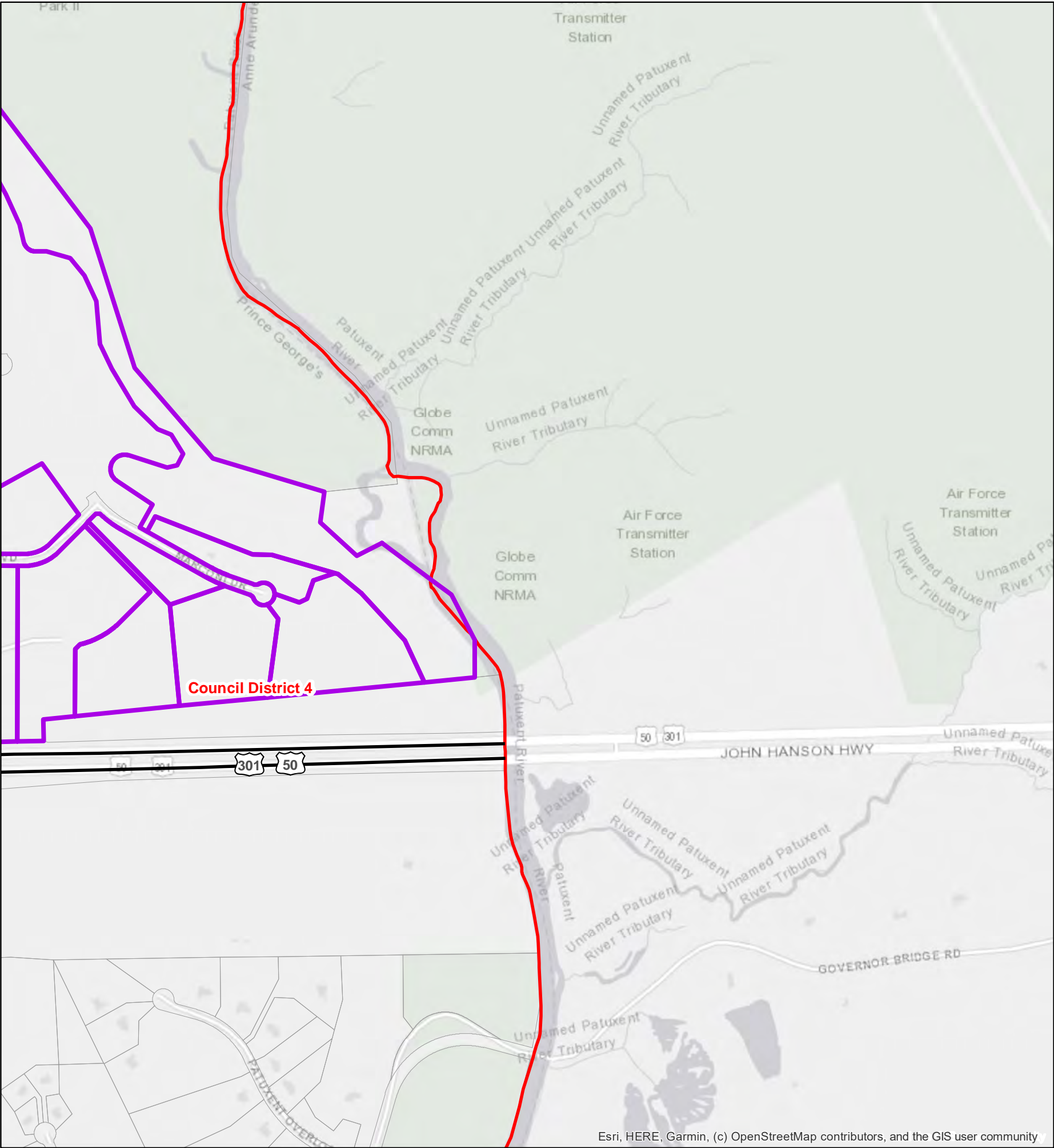
This map may not be reproduced, stored in a retrieval system, or transmitted by any form, including electronic or by photo reproduction, without the express written permission of The Maryland - National Capital Park and Planning Commission. For more information, contact the Prince George's County Planning Department in Upper Marlboro, Maryland.



The Maryland-National Capital
Park & Planning Commission
Prince George's County Planning Department
Geographic Information System

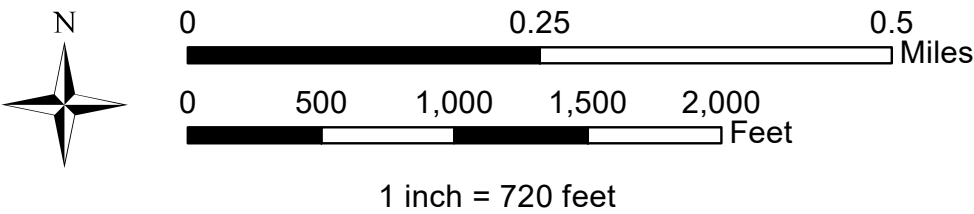


Qualifying Properites for a Medical Cannabis Dispensary
Based on LDR-053-2021
Prince George's County, MD



Esri, HERE, Garmin, (c) OpenStreetMap contributors, and the GIS user community

- C-S-C, C-O, M-U-I, and M-X-T Zoned Areas Outside of Restrictions
- Councilmanic District (2014)



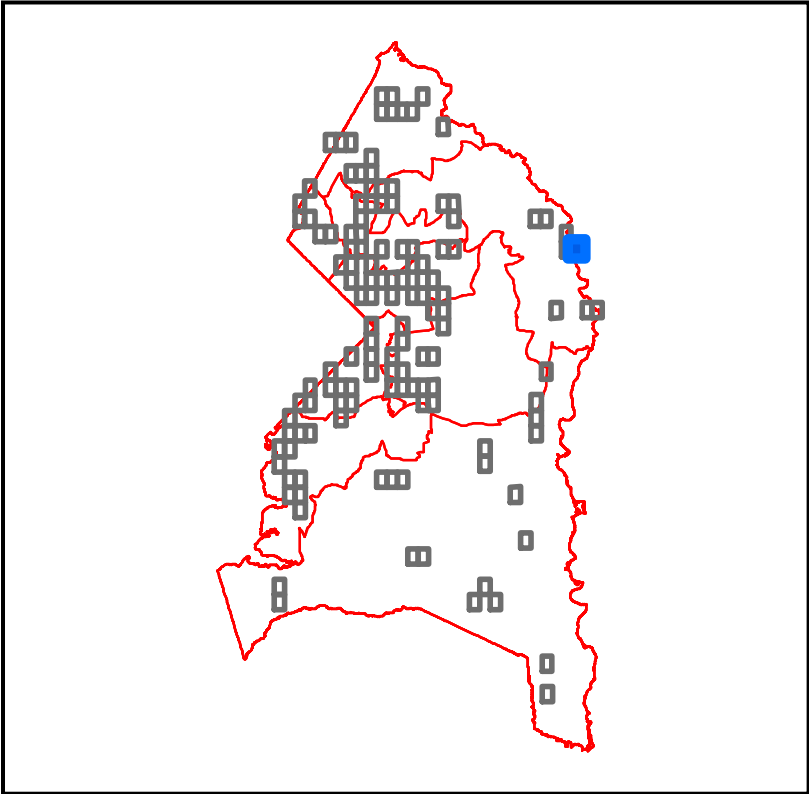
This map may not be reproduced, stored in a retrieval system, or transmitted by any form, including electronic or by photo reproduction, without the express written permission of The Maryland - National Capital Park and Planning Commission. For more information, contact the Prince George's County Planning Department in Upper Marlboro, Maryland.

Page 46 of 132
Map K30

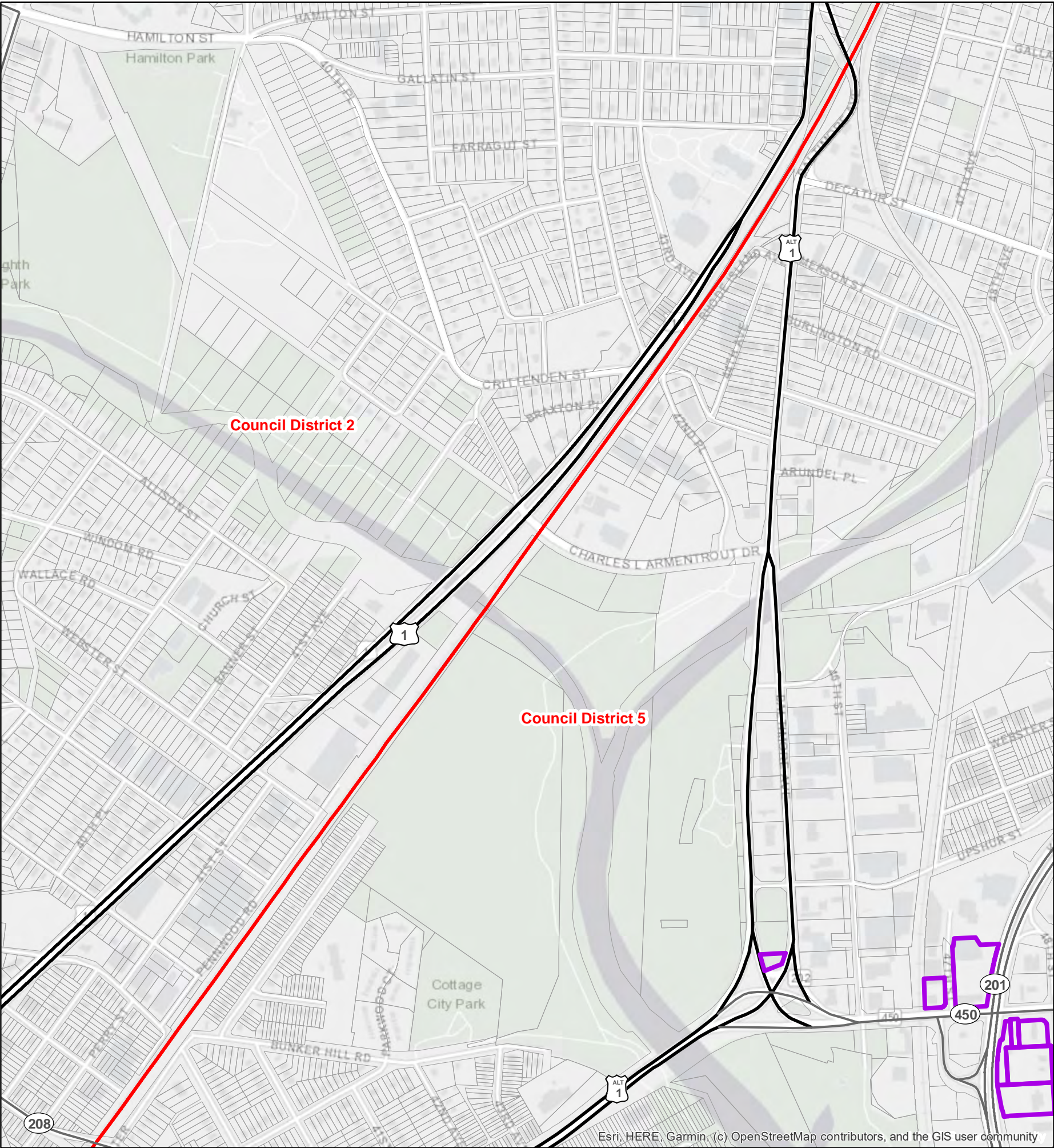


The Maryland-National Capital
Park & Planning Commission
Prince George's County Planning Department
Geographic Information System

Date Printed: 4/20/2021 | RGelner | Job# 3754



Qualifying Properites for a Medical Cannabis Dispensary
Based on LDR-053-2021
Prince George's County, MD

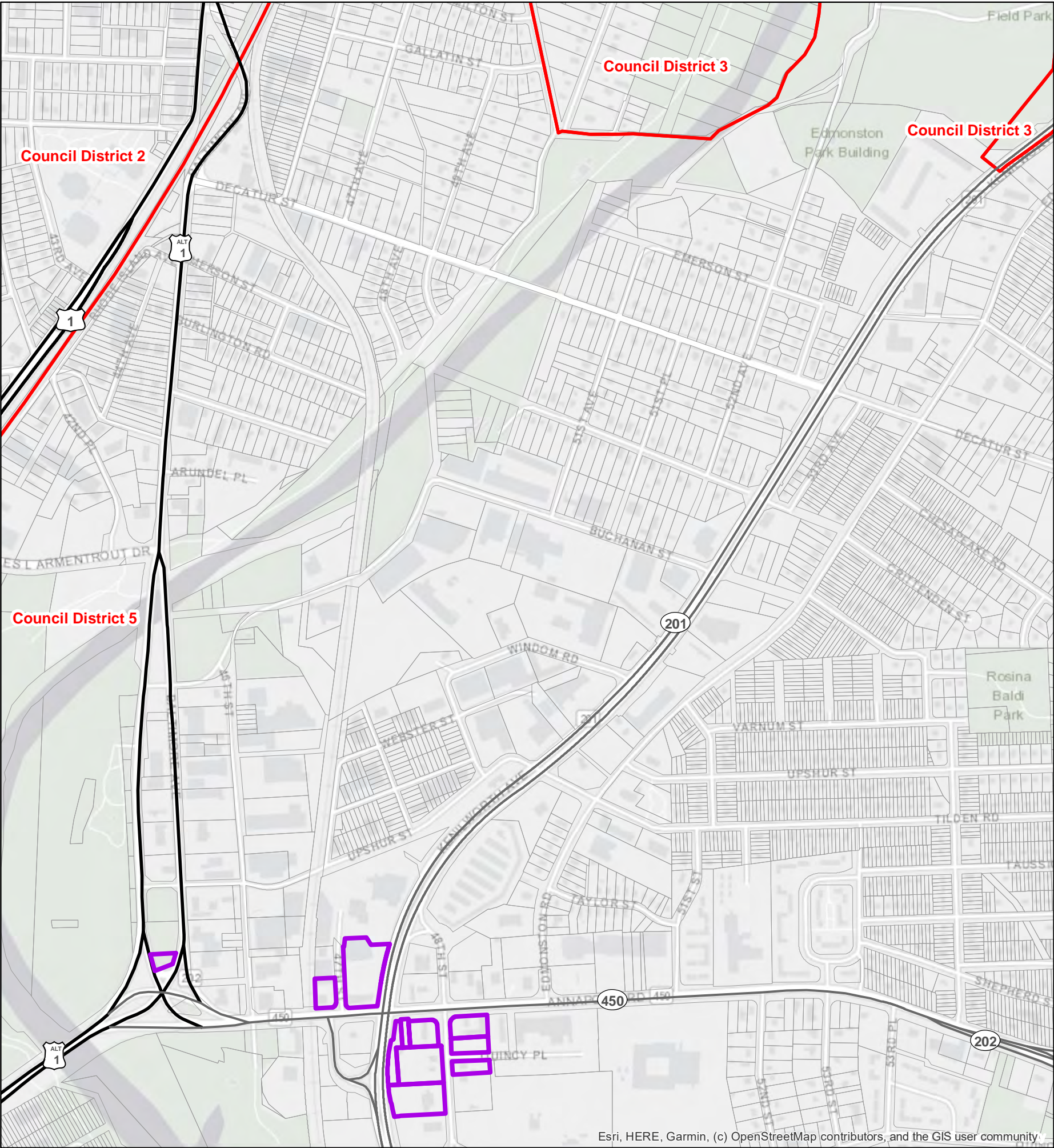


- C-S-C, C-O, M-U-I, and M-X-T Zoned Areas Outside of Restrictions
- Councilmanic District (2014)





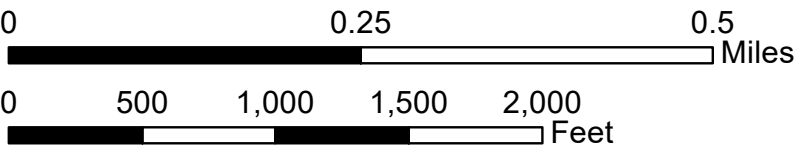
This map may not be reproduced, stored in a retrieval system, or transmitted by any form, including electronic or by photo reproduction, without the express written permission of The Maryland - National Capital Park and Planning Commission. For more information, contact the Prince George's County Planning Department in Upper Marlboro, Maryland.

Qualifying Properites for a Medical Cannabis Dispensary
Based on LDR-053-2021
Prince George's County, MD



Esri, HERE, Garmin, (c) OpenStreetMap contributors, and the GIS user community

-  C-S-C, C-O, M-U-I, and M-X-T Zoned Areas Outside of Restrictions
-  Councilmanic District (2014)



1 inch = 720 feet

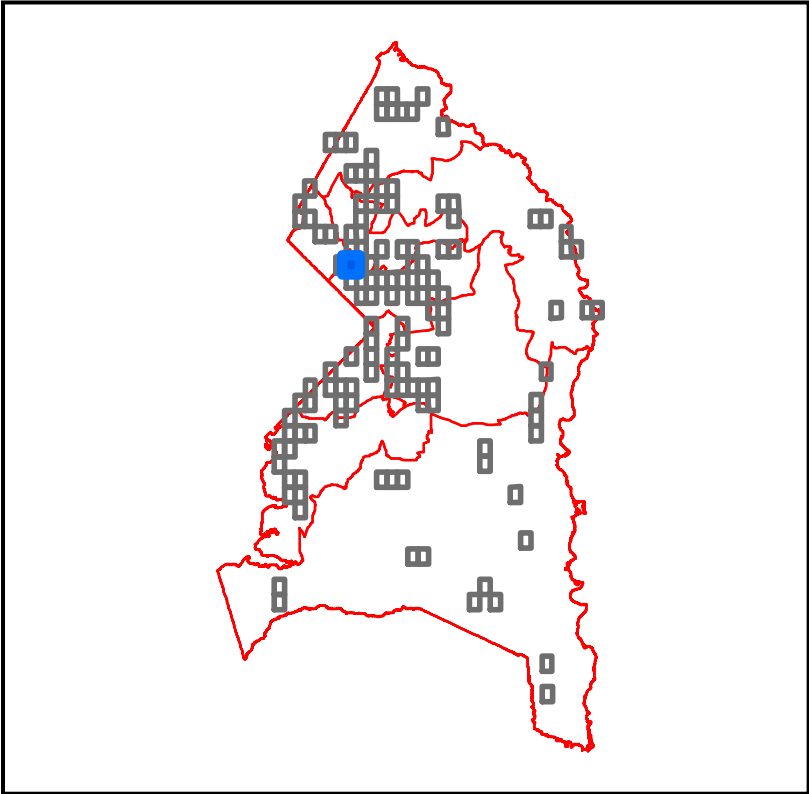
This map may not be reproduced, stored in a retrieval system, or transmitted by any form, including electronic or by photo reproduction, without the express written permission of The Maryland - National Capital Park and Planning Commission. For more information, contact the Prince George's County Planning Department in Upper Marlboro, Maryland.

Page 48 of 132
Map L8

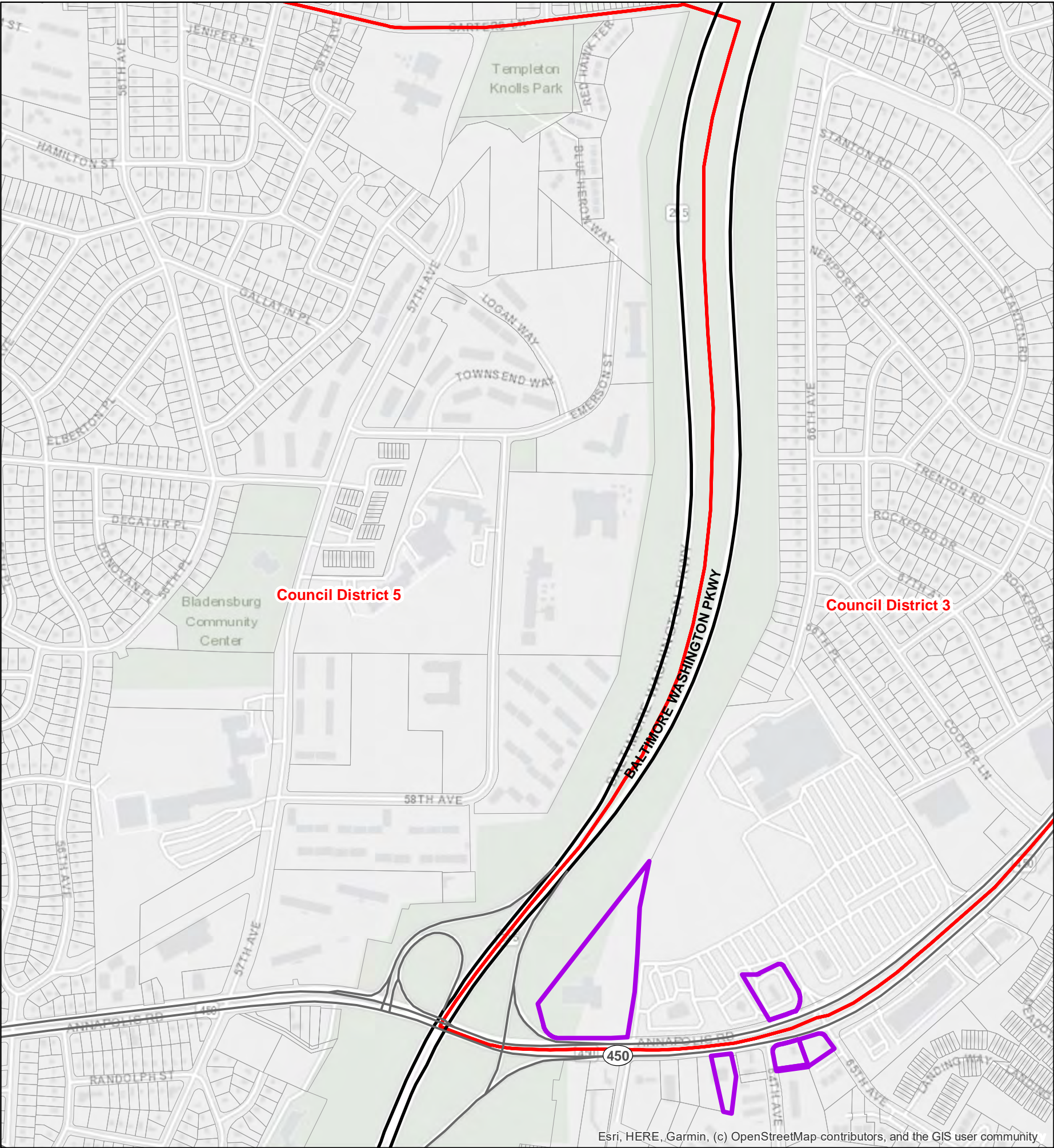


The Maryland-National Capital
Park & Planning Commission
Prince George's County Planning Department
Geographic Information System

Date Printed: 4/20/2021 | RGelner | Job# 3754



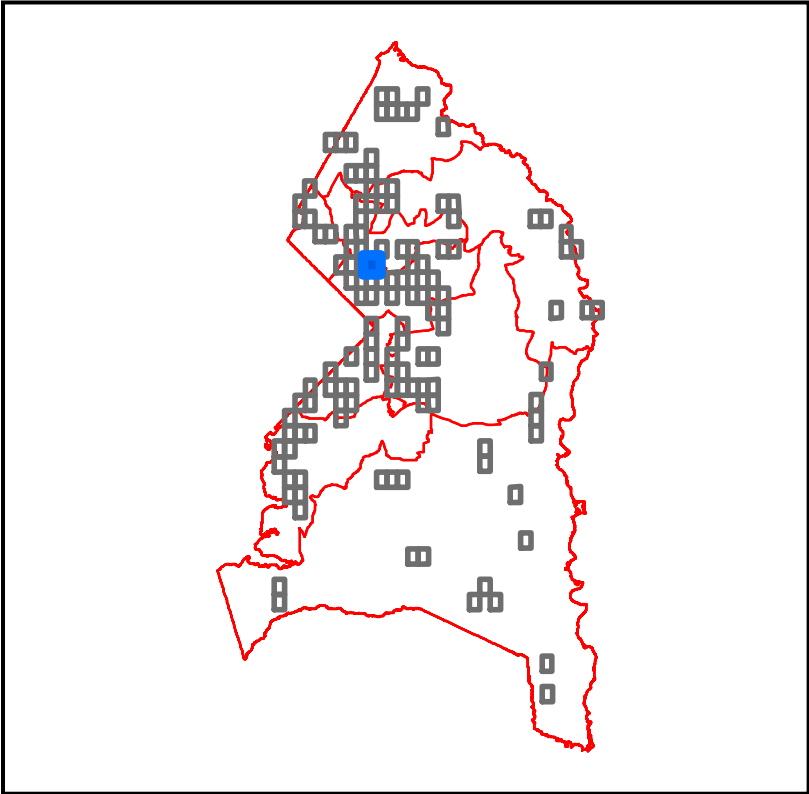
Qualifying Properites for a Medical Cannabis Dispensary
Based on LDR-053-2021
Prince George's County, MD



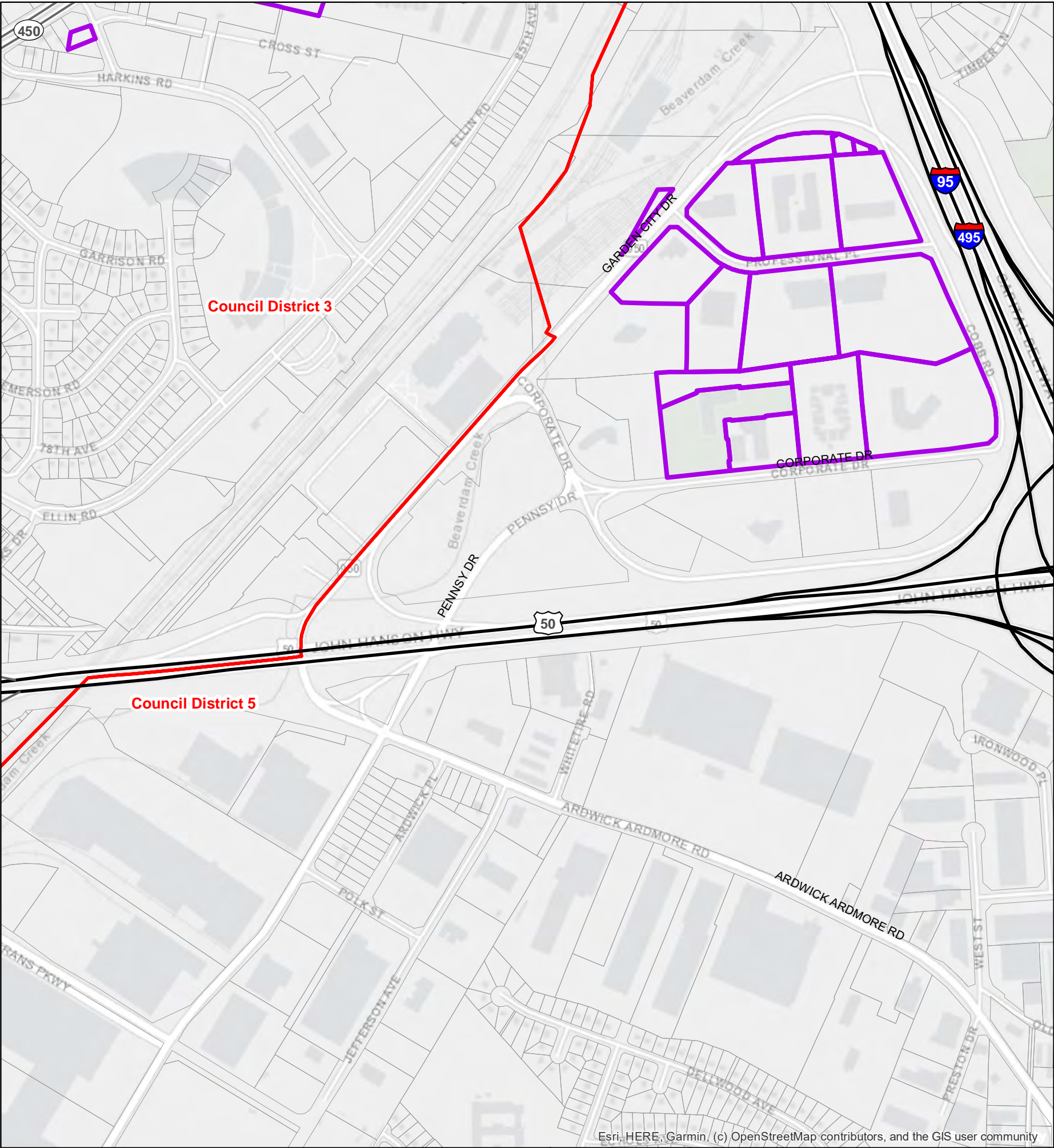
- C-S-C, C-O, M-U-I, and M-X-T Zoned Areas Outside of Restrictions
- Councilmanic District (2014)





This map may not be reproduced, stored in a retrieval system, or transmitted by any form, including electronic or by photo reproduction, without the express written permission of The Maryland - National Capital Park and Planning Commission. For more information, contact the Prince George's County Planning Department in Upper Marlboro, Maryland.



Qualifying Properites for a Medical Cannabis Dispensary
Based on LDR-053-2021
Prince George's County, MD



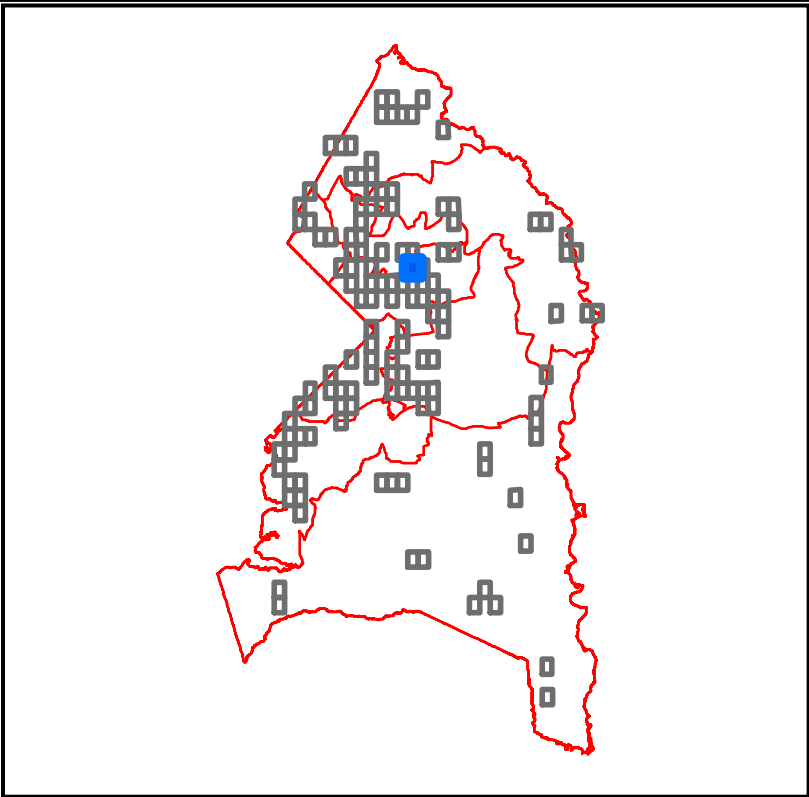
-  C-S-C, C-O, M-U-I, and M-X-T Zoned Areas Outside of Restrictions
-  Councilmanic District (2014)



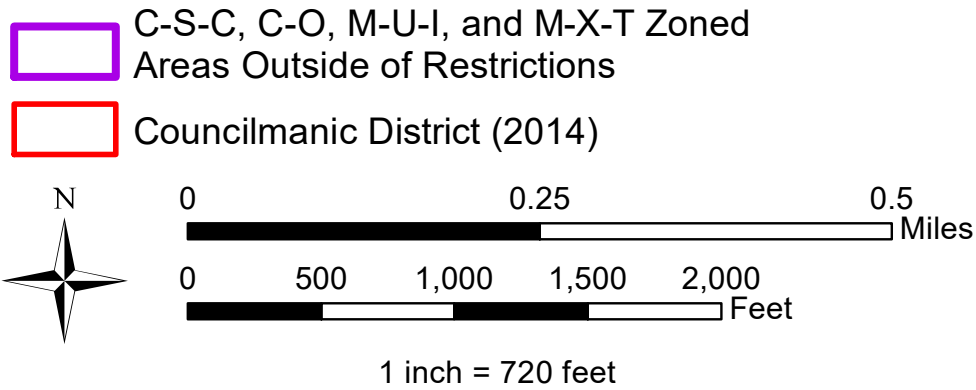
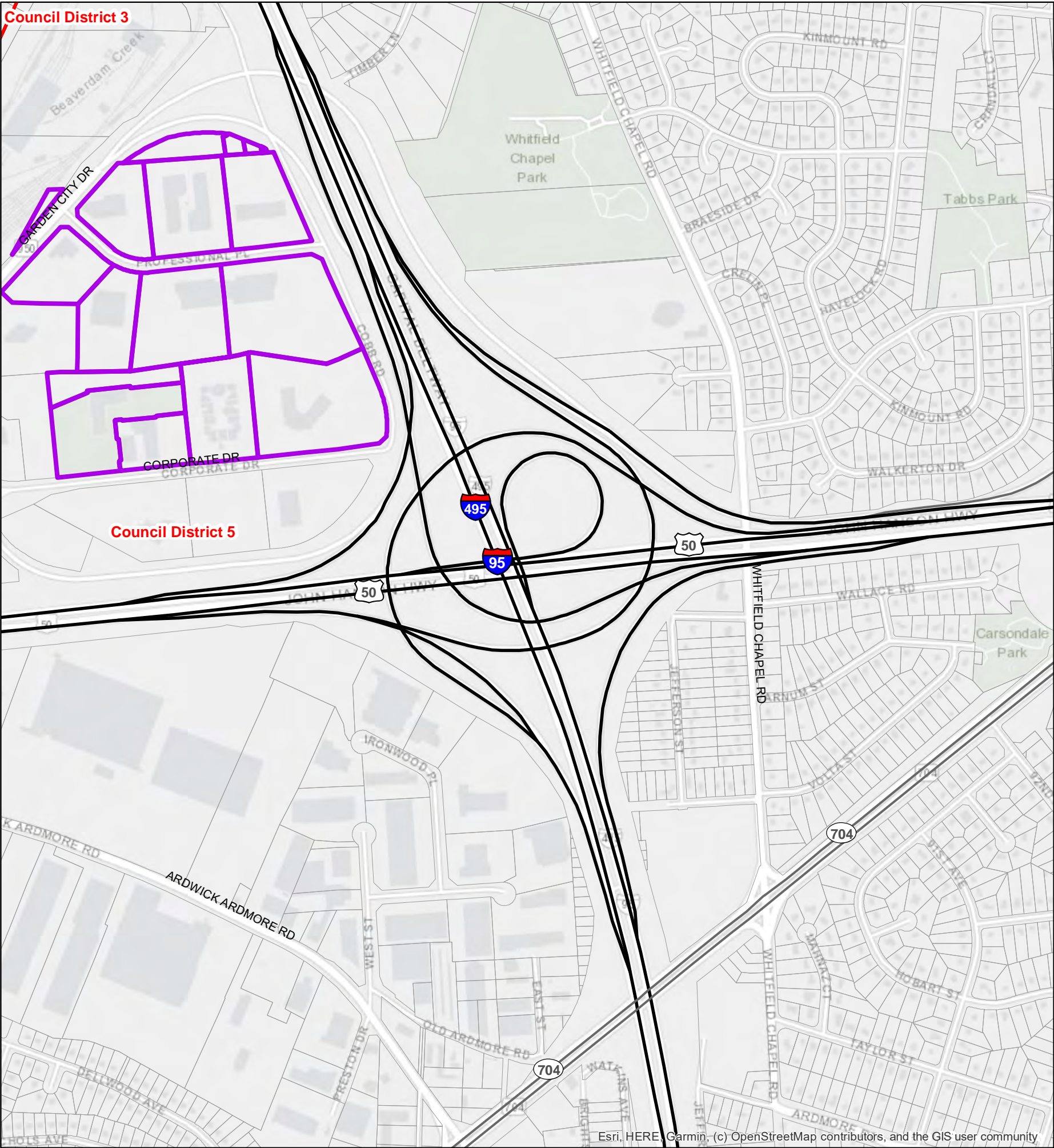
This map may not be reproduced, stored in a retrieval system, or transmitted by any form, including electronic or by photo reproduction, without the express written permission of The Maryland - National Capital Park and Planning Commission. For more information, contact the Prince George's County Planning Department in Upper Marlboro, Maryland.



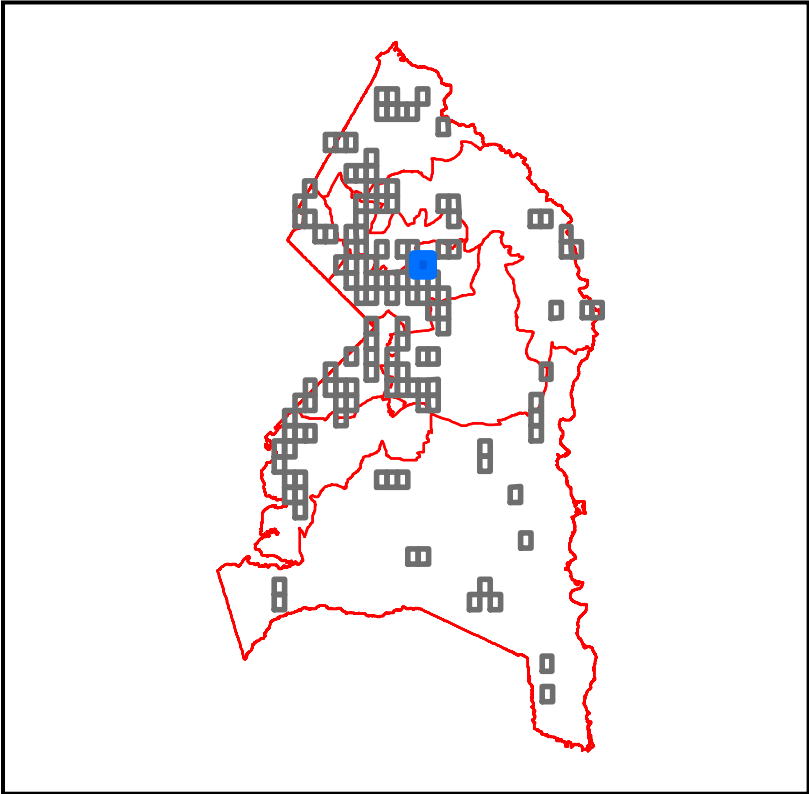
The Maryland-National Capital
Park & Planning Commission
Prince George's County Planning Department
Geographic Information System



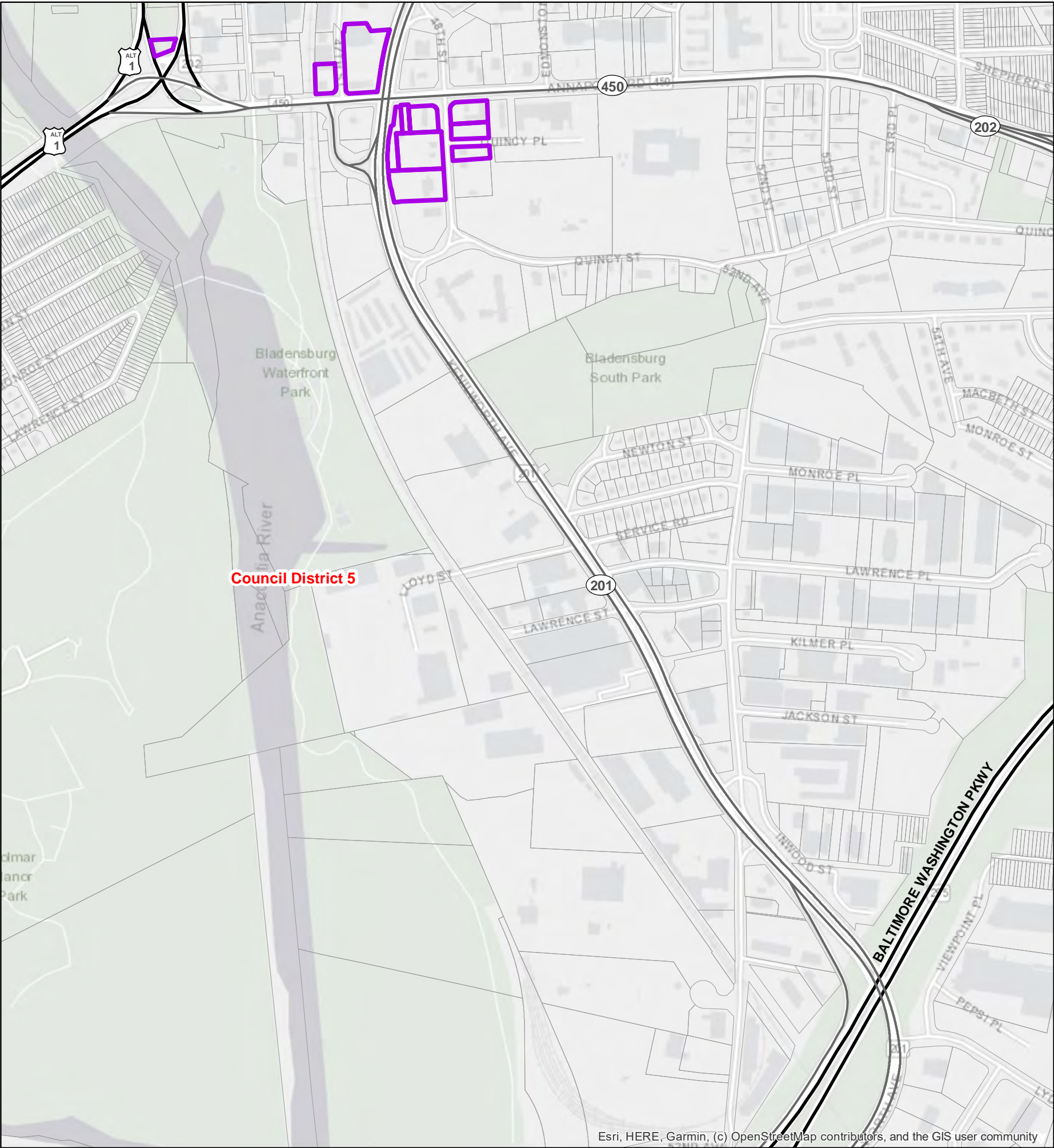
Qualifying Properites for a Medical Cannabis Dispensary
Based on LDR-053-2021
Prince George's County, MD



This map may not be reproduced, stored in a retrieval system, or transmitted by any form, including electronic or by photo reproduction, without the express written permission of The Maryland - National Capital Park and Planning Commission. For more information, contact the Prince George's County Planning Department in Upper Marlboro, Maryland.



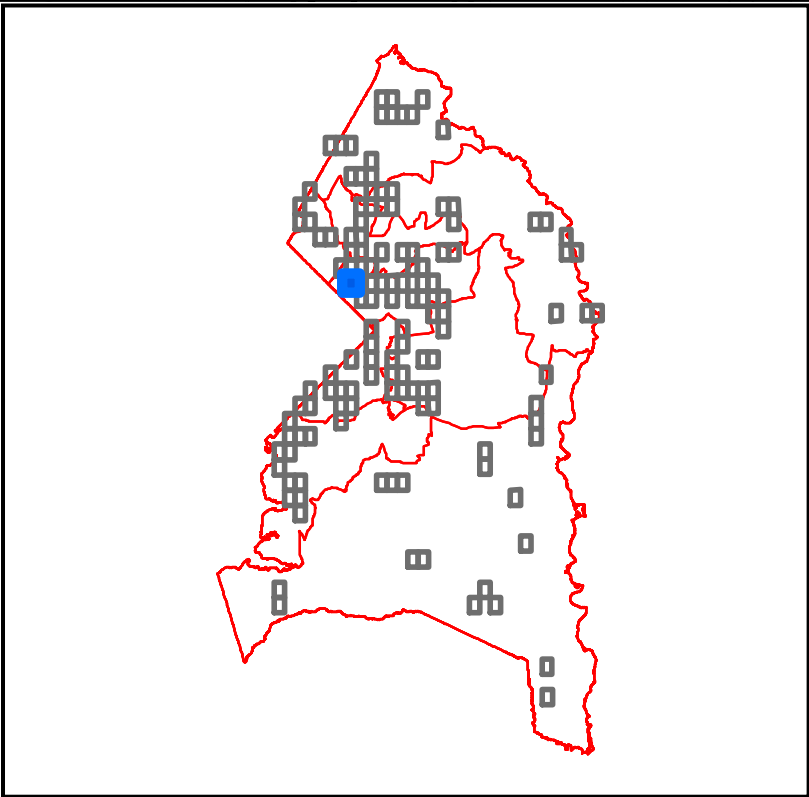
Qualifying Properites for a Medical Cannabis Dispensary
Based on LDR-053-2021
Prince George's County, MD



- C-S-C, C-O, M-U-I, and M-X-T Zoned Areas Outside of Restrictions
- Councilmanic District (2014)




This map may not be reproduced, stored in a retrieval system, or transmitted by any form, including electronic or by photo reproduction, without the express written permission of The Maryland - National Capital Park and Planning Commission. For more information, contact the Prince George's County Planning Department in Upper Marlboro, Maryland.



Based on LDR-053-2021
Prince George's County, MD



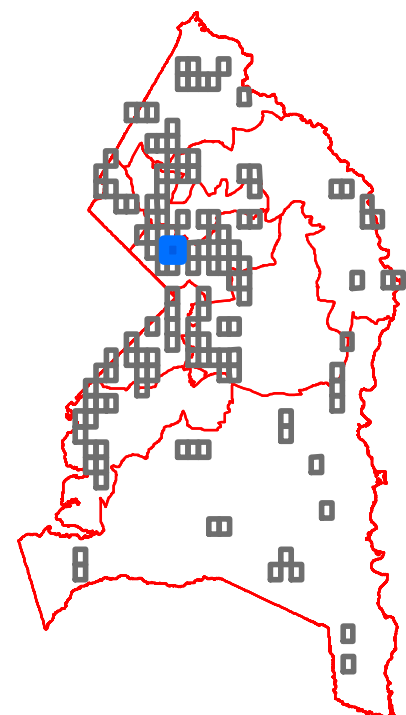
-



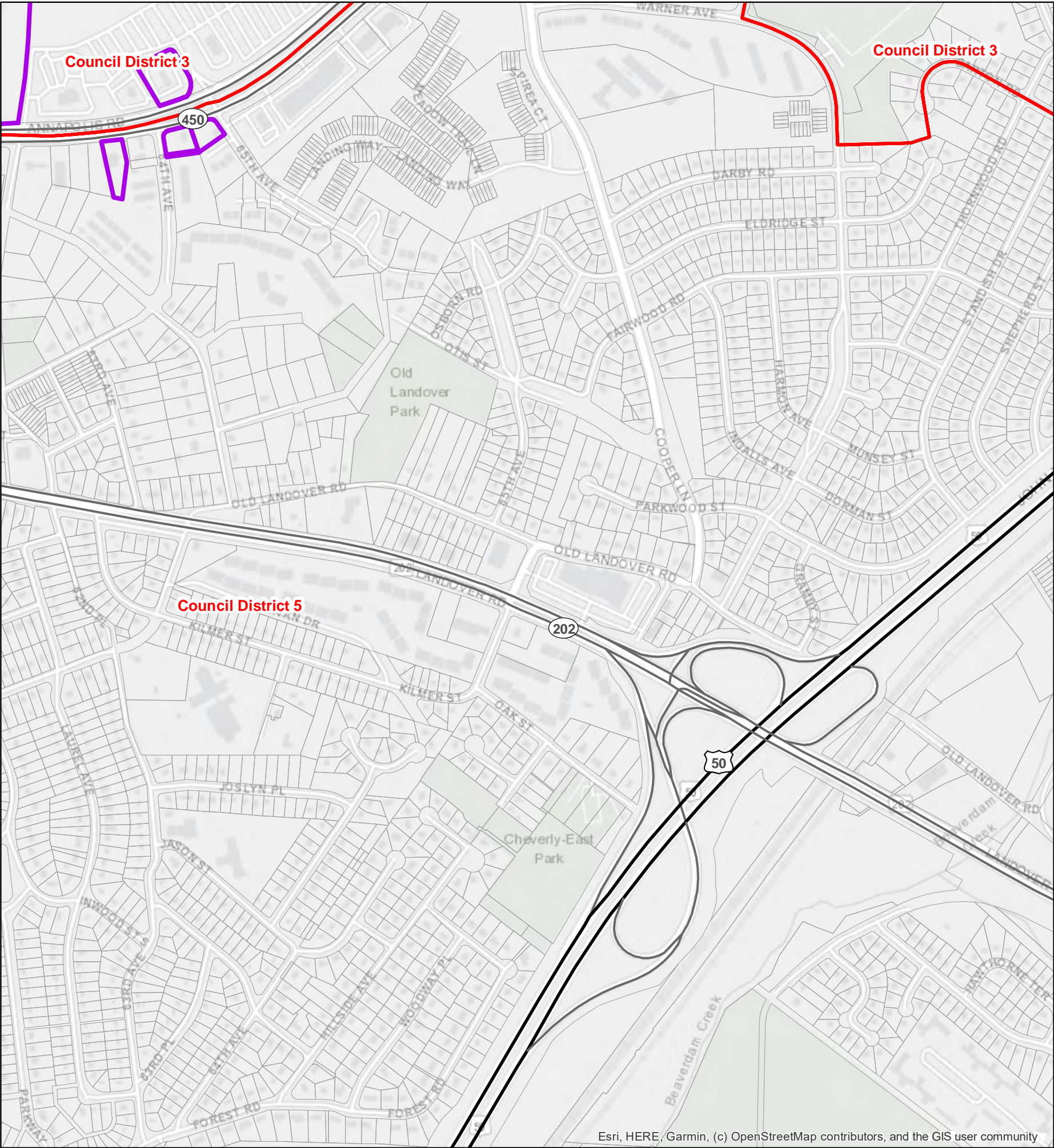
This map may not be reproduced, stored in a retrieval system, or transmitted by any form, including electronic or by photo reproduction, without the express written permission of The Maryland - National Capital Park and Planning Commission. For more information, contact the Prince George's County Planning Department in Upper Marlboro, Maryland.



Date Printed: 4/20/2021 | RGelner | Job# 3754



Qualifying Properites for a Medical Cannabis Dispensary
Based on LDR-053-2021
Prince George's County, MD



C-S-C, C-O, M-U-I, and M-X-T Zoned Areas Outside of Restrictions

Councilmanic District (2014)

N

00.250.5

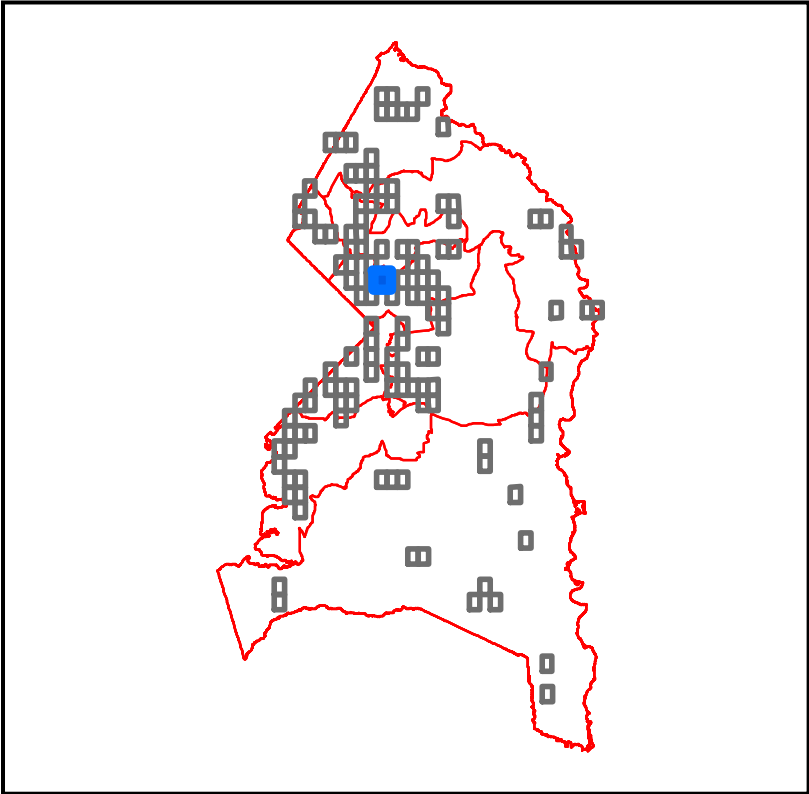
Miles

05001,0001,5002,000

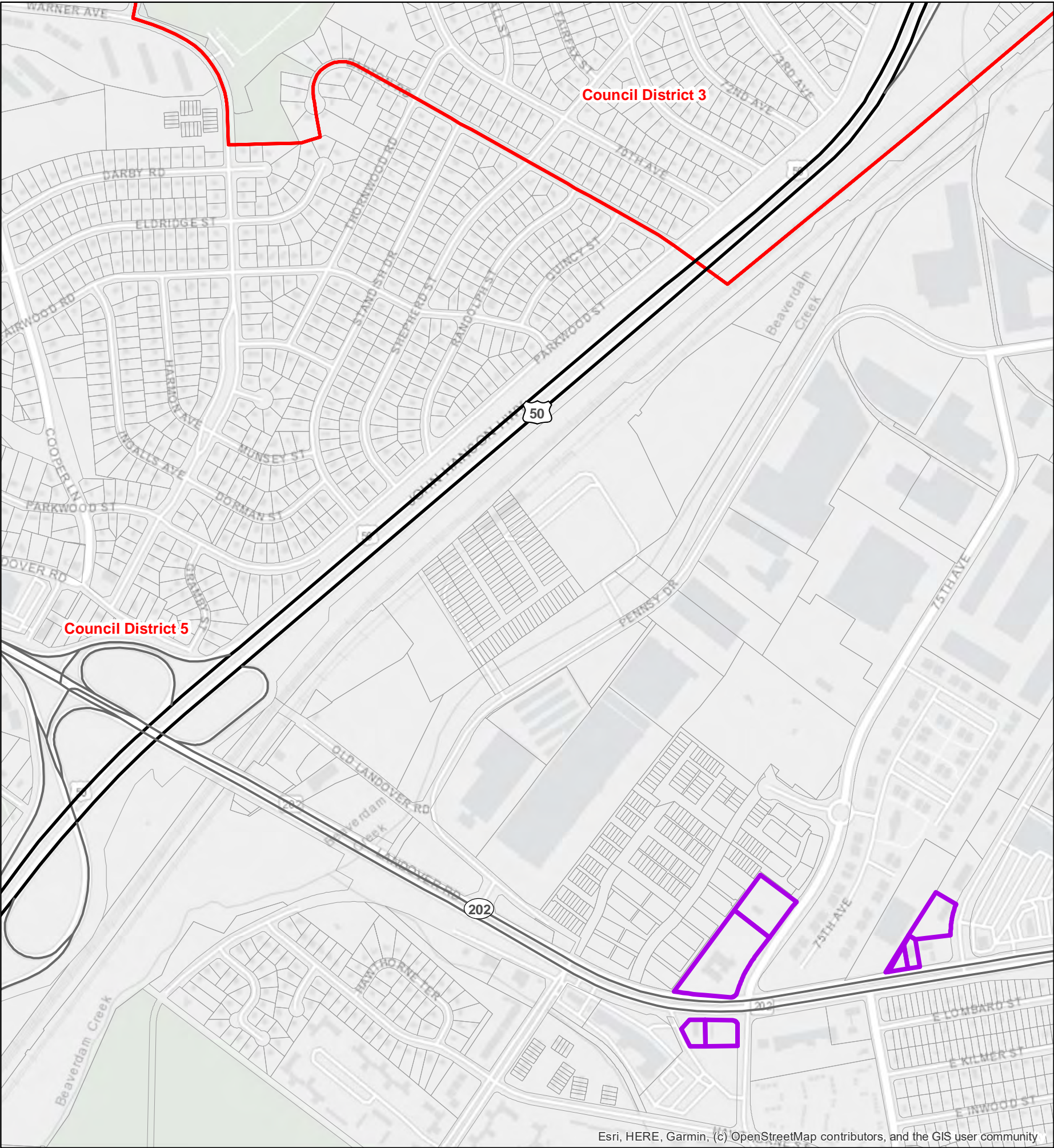
Feet



1 inch = 720 feet

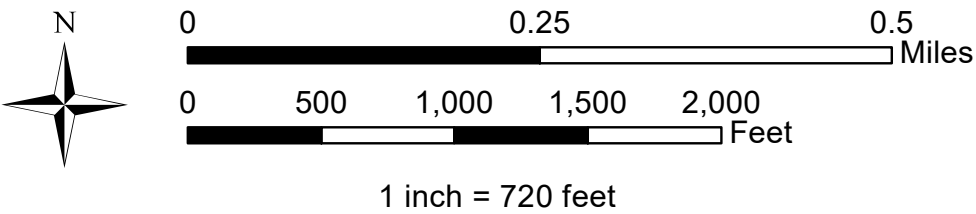
This map may not be reproduced, stored in a retrieval system, or transmitted by any form, including electronic or by photo reproduction, without the express written permission of The Maryland - National Capital Park and Planning Commission. For more information, contact the Prince George's County Planning Department in Upper Marlboro, Maryland.



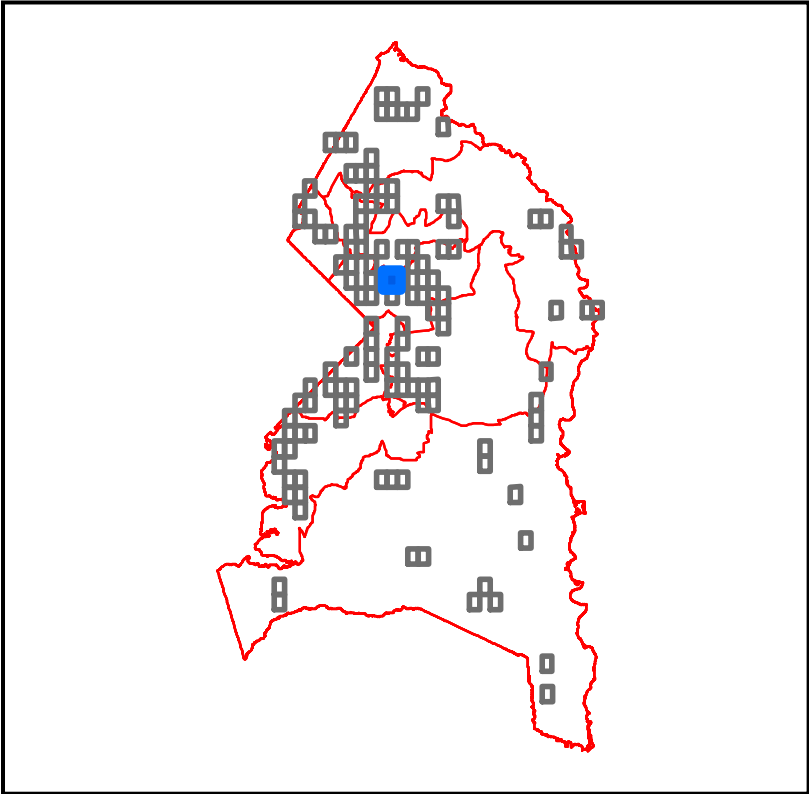
Qualifying Properites for a Medical Cannabis Dispensary
Based on LDR-053-2021
Prince George's County, MD



-  C-S-C, C-O, M-U-I, and M-X-T Zoned Areas Outside of Restrictions
-  Councilmanic District (2014)



This map may not be reproduced, stored in a retrieval system, or transmitted by any form, including electronic or by photo reproduction, without the express written permission of The Maryland - National Capital Park and Planning Commission. For more information, contact the Prince George's County Planning Department in Upper Marlboro, Maryland.



Based on LDR-053-2021
Prince George's County, MD

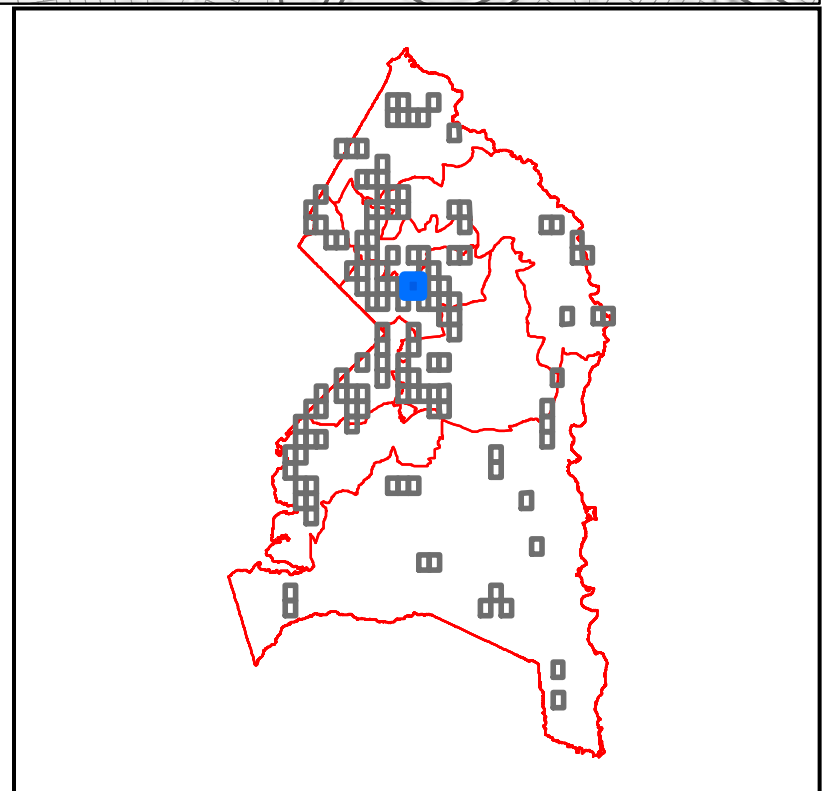


-

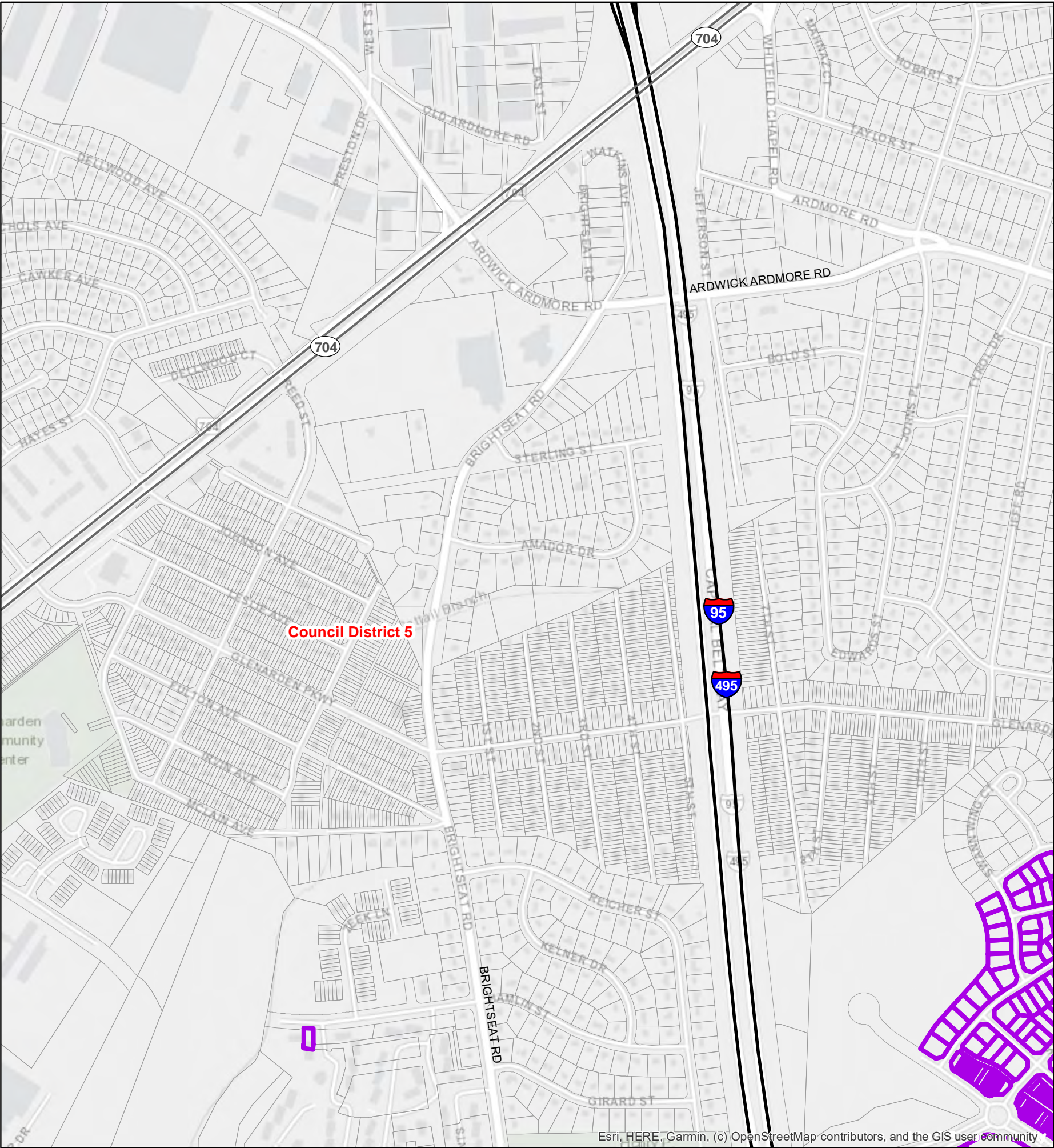
This map may not be reproduced, stored in a retrieval system, or transmitted by any form, including electronic or by photo reproduction, without the express written permission of The Maryland - National Capital Park and Planning Commission. For more information, contact the Prince George's County Planning Department in Upper Marlboro, Maryland.





Date Printed: 4/20/2021 | RGelner | Job# 3754



Qualifying Properites for a Medical Cannabis Dispensary
Based on LDR-053-2021
Prince George's County, MD



 C-S-C, C-O, M-U-I, and M-X-T Zoned Areas Outside of Restrictions

 Councilmanic District (2014)

N

0 0.25 0.5 Miles

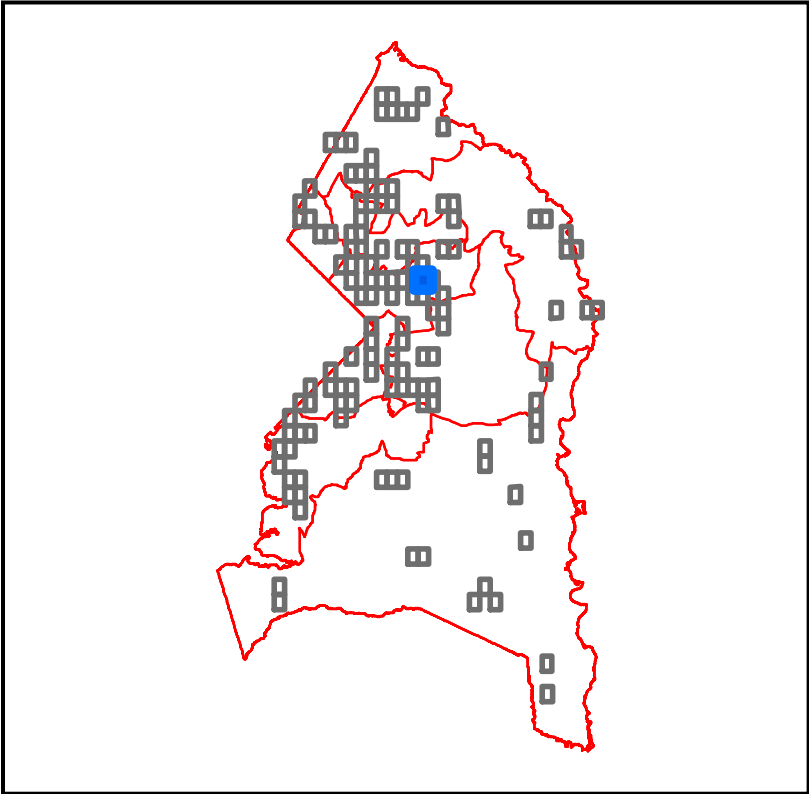
0 500 1,000 1,500 2,000 Feet

1 inch = 720 feet

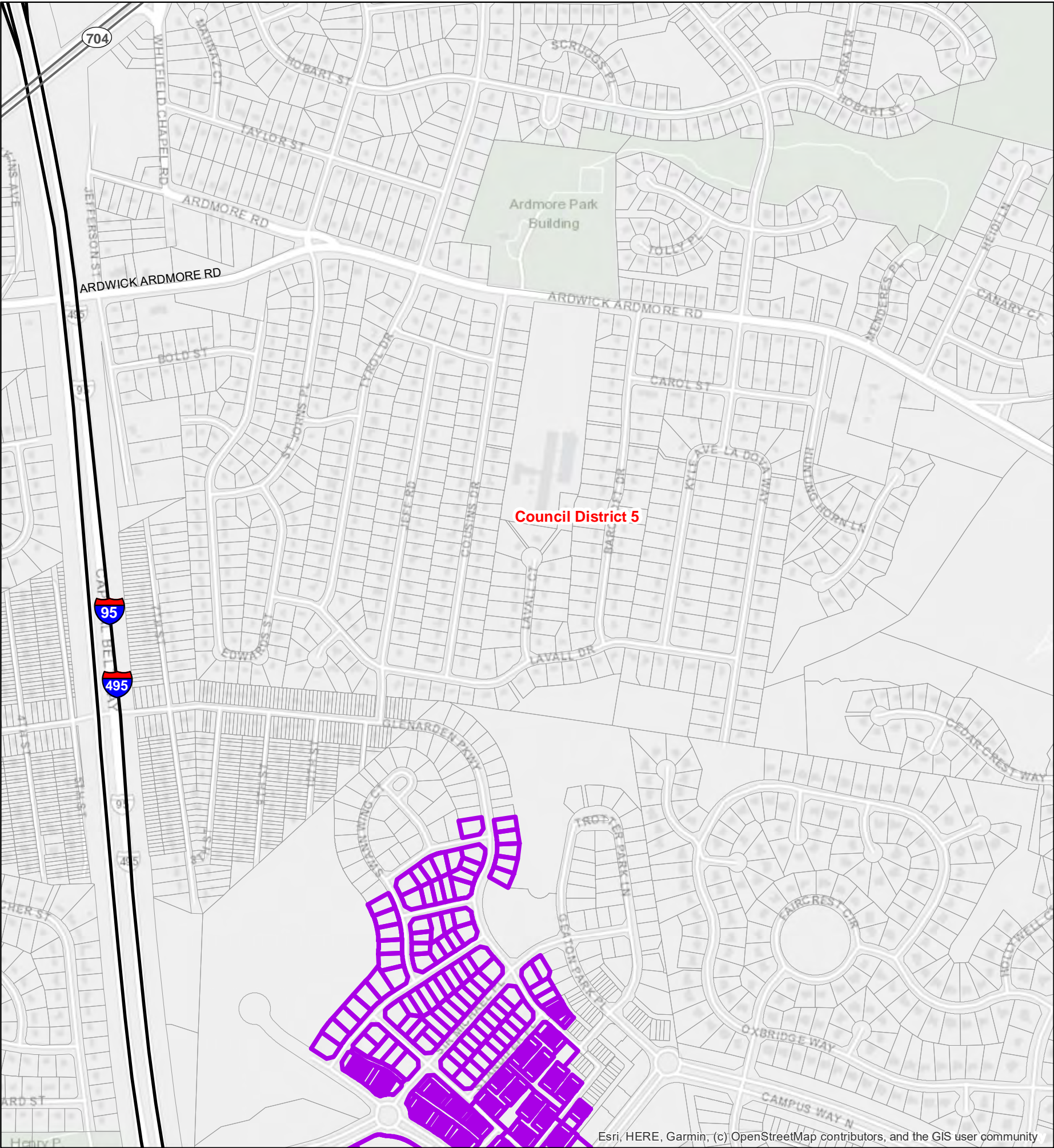
This map may not be reproduced, stored in a retrieval system, or transmitted by any form, including electronic or by photo reproduction, without the express written permission of The Maryland - National Capital Park and Planning Commission. For more information, contact the Prince George's County Planning Department in Upper Marlboro, Maryland.



The Maryland-National Capital
Park & Planning Commission
Prince George's County Planning Department
Geographic Information System



Qualifying Properites for a Medical Cannabis Dispensary
Based on LDR-053-2021
Prince George's County, MD



C-S-C, C-O, M-U-I, and M-X-T Zoned Areas Outside of Restrictions

Councilmanic District (2014)

N

00.250.5

Miles

05001,0001,5002,000

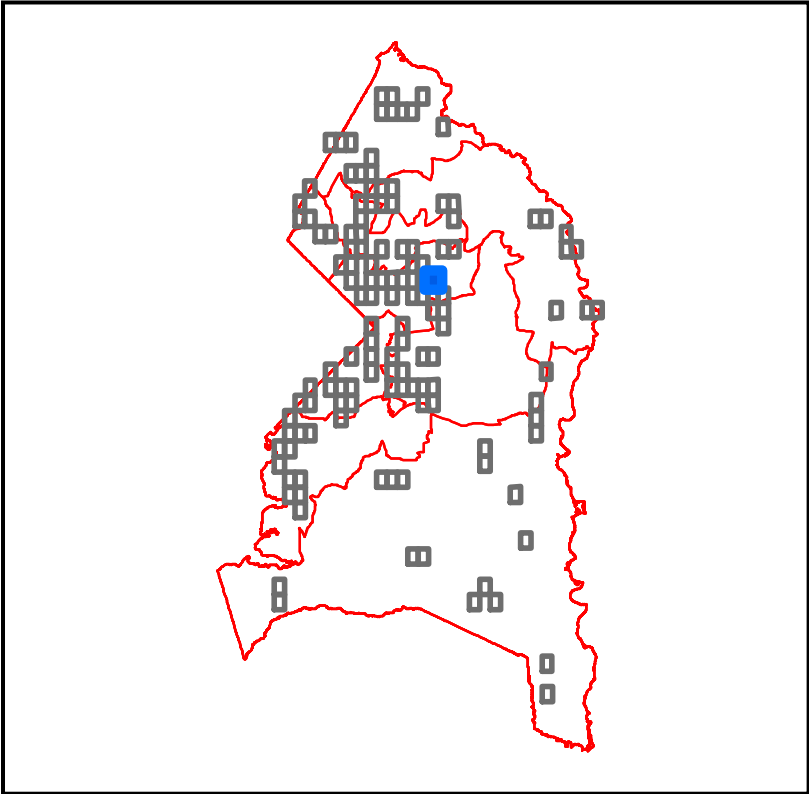
Feet

1 inch = 720 feet

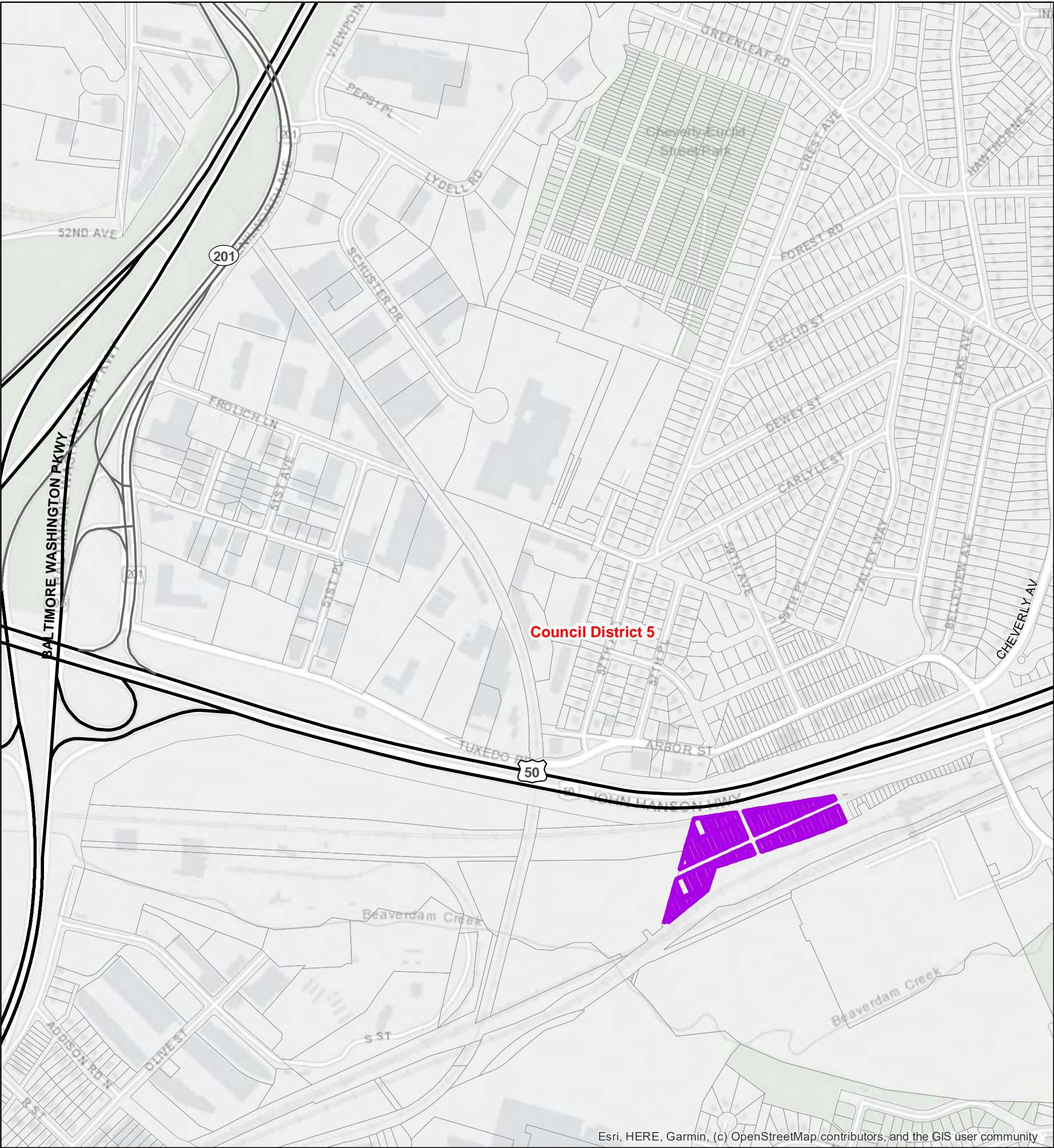
This map may not be reproduced, stored in a retrieval system, or transmitted by any form, including electronic or by photo reproduction, without the express written permission of The Maryland - National Capital Park and Planning Commission. For more information, contact the Prince George's County Planning Department in Upper Marlboro, Maryland.





The Maryland-National Capital Park & Planning Commission
Prince George's County Planning Department
Geographic Information System



Qualifying Properites for a Medical Cannabis Dispensary
Based on LDR-053-2021
Prince George's County, MD



 C-S-C, C-O, M-U-I, and M-X-T Zoned Areas Outside of Restrictions

 Councilmanic District (2014)

N

0 0.25 0.5 Miles

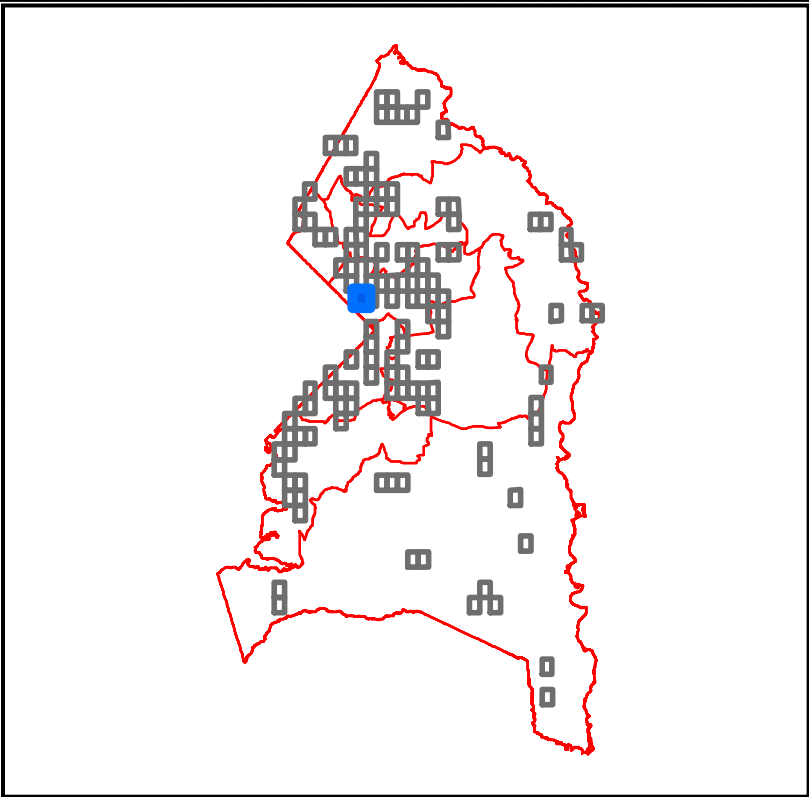
0 500 1,000 1,500 2,000 Feet

1 inch = 720 feet

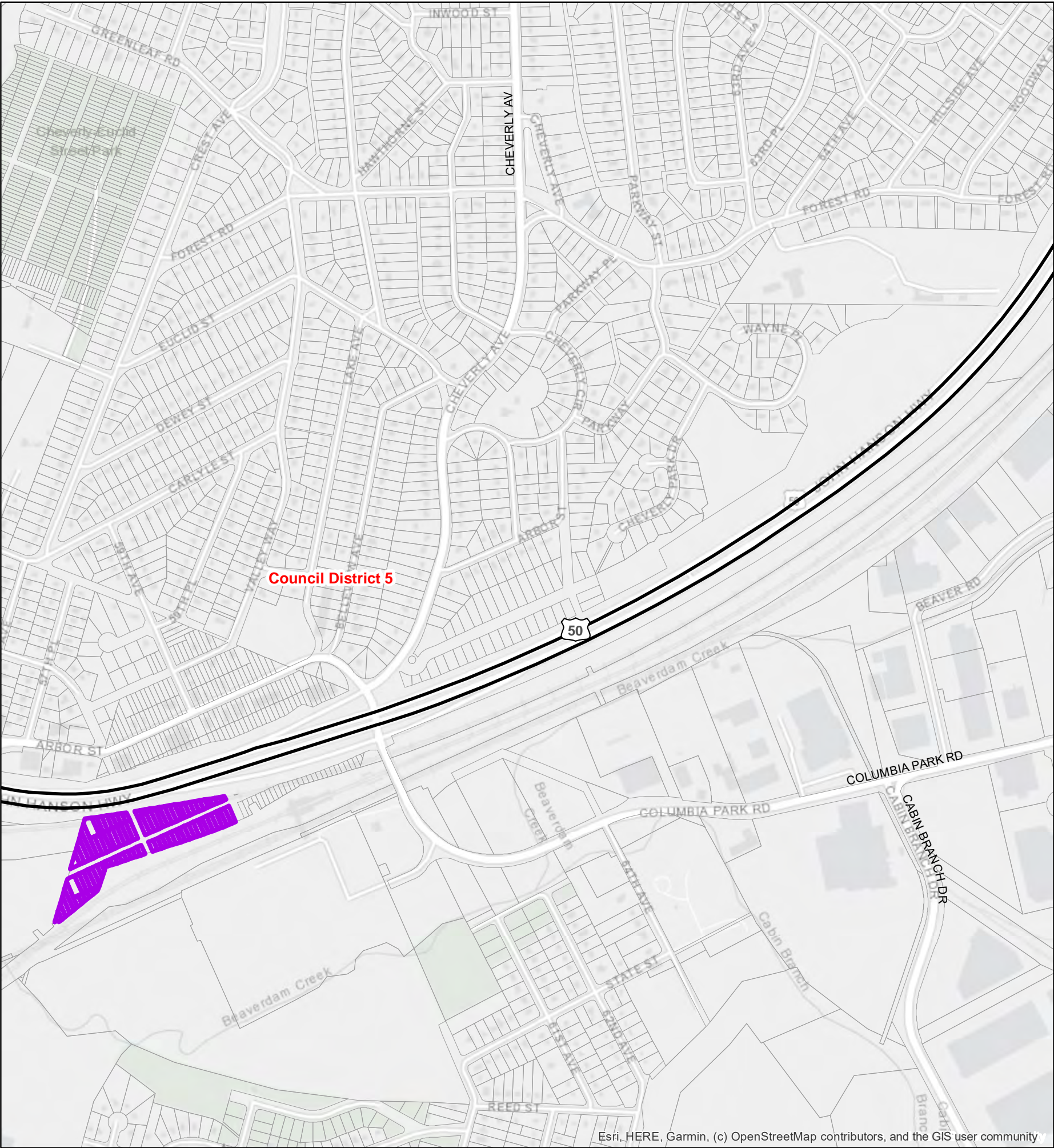
This map may not be reproduced, stored in a retrieval system, or transmitted by any form, including electronic or by photo reproduction, without the express written permission of The Maryland - National Capital Park and Planning Commission. For more information, contact the Prince George's County Planning Department in Upper Marlboro, Maryland.



The Maryland-National Capital
Park & Planning Commission
Prince George's County Planning Department
Geographic Information System



Qualifying Properites for a Medical Cannabis Dispensary
Based on LDR-053-2021
Prince George's County, MD



C-S-C, C-O, M-U-I, and M-X-T Zoned Areas Outside of Restrictions

Councilmanic District (2014)

N

00.250.5

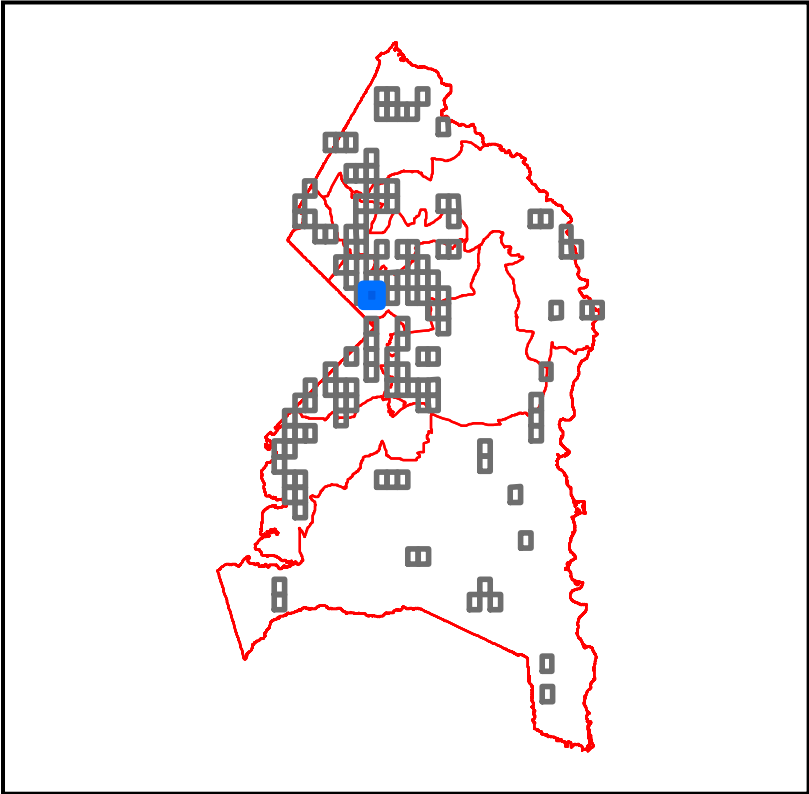
Miles

05001,0001,5002,000


Feet

1 inch = 720 feet

This map may not be reproduced, stored in a retrieval system, or transmitted by any form, including electronic or by photo reproduction, without the express written permission of The Maryland - National Capital Park and Planning Commission. For more information, contact the Prince George's County Planning Department in Upper Marlboro, Maryland.



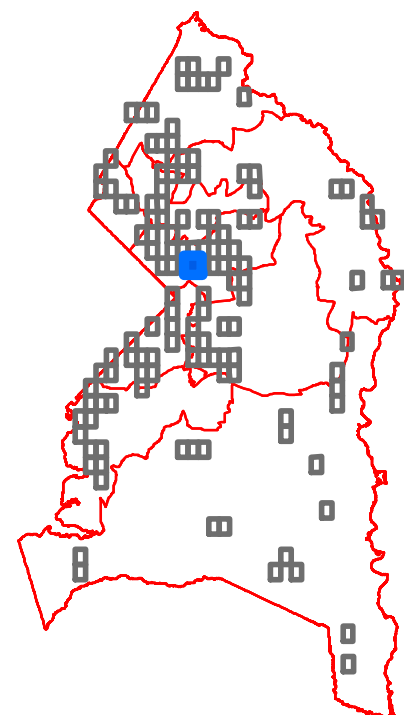
Based on LDR-053-2021
Prince George's County, MD



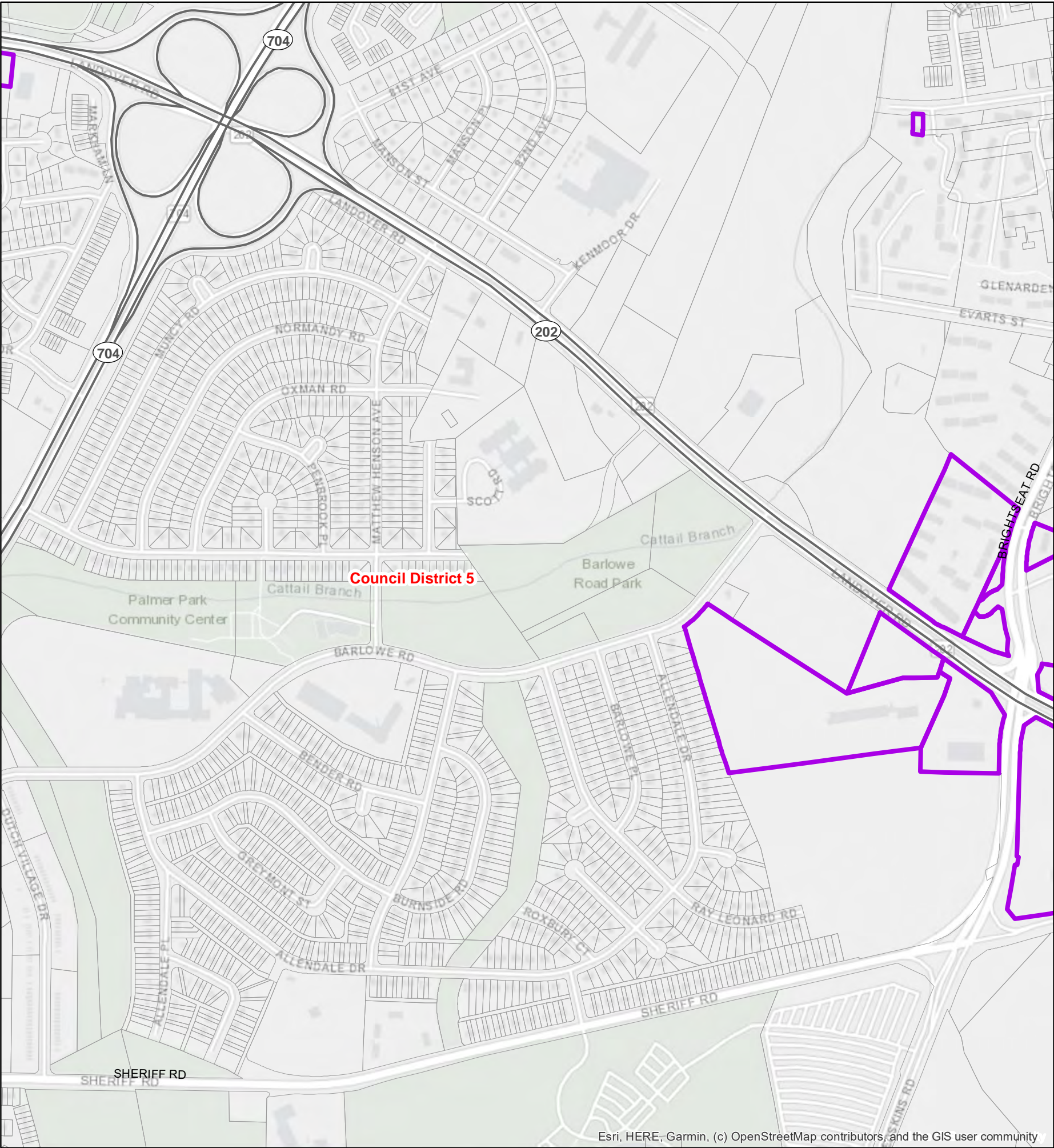
This map may not be reproduced, stored in a retrieval system, or transmitted by any form, including electronic or by photo reproduction, without the express written permission of The Maryland - National Capital Park and Planning Commission. For more information, contact the Prince George's County Planning Department in Upper Marlboro, Maryland.

The Maryland-National Capital
Park & Planning Commission
Prince George's County Planning Department
Geographic Information System

Date Printed: 4/20/2021 | RGelner | Job# 3754



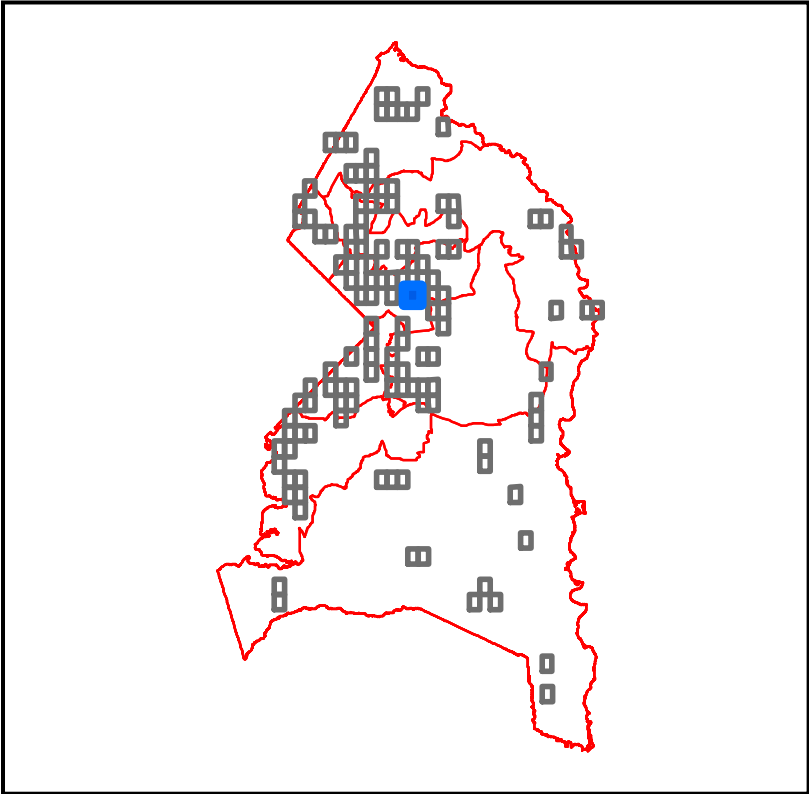
Qualifying Properites for a Medical Cannabis Dispensary
Based on LDR-053-2021
Prince George's County, MD



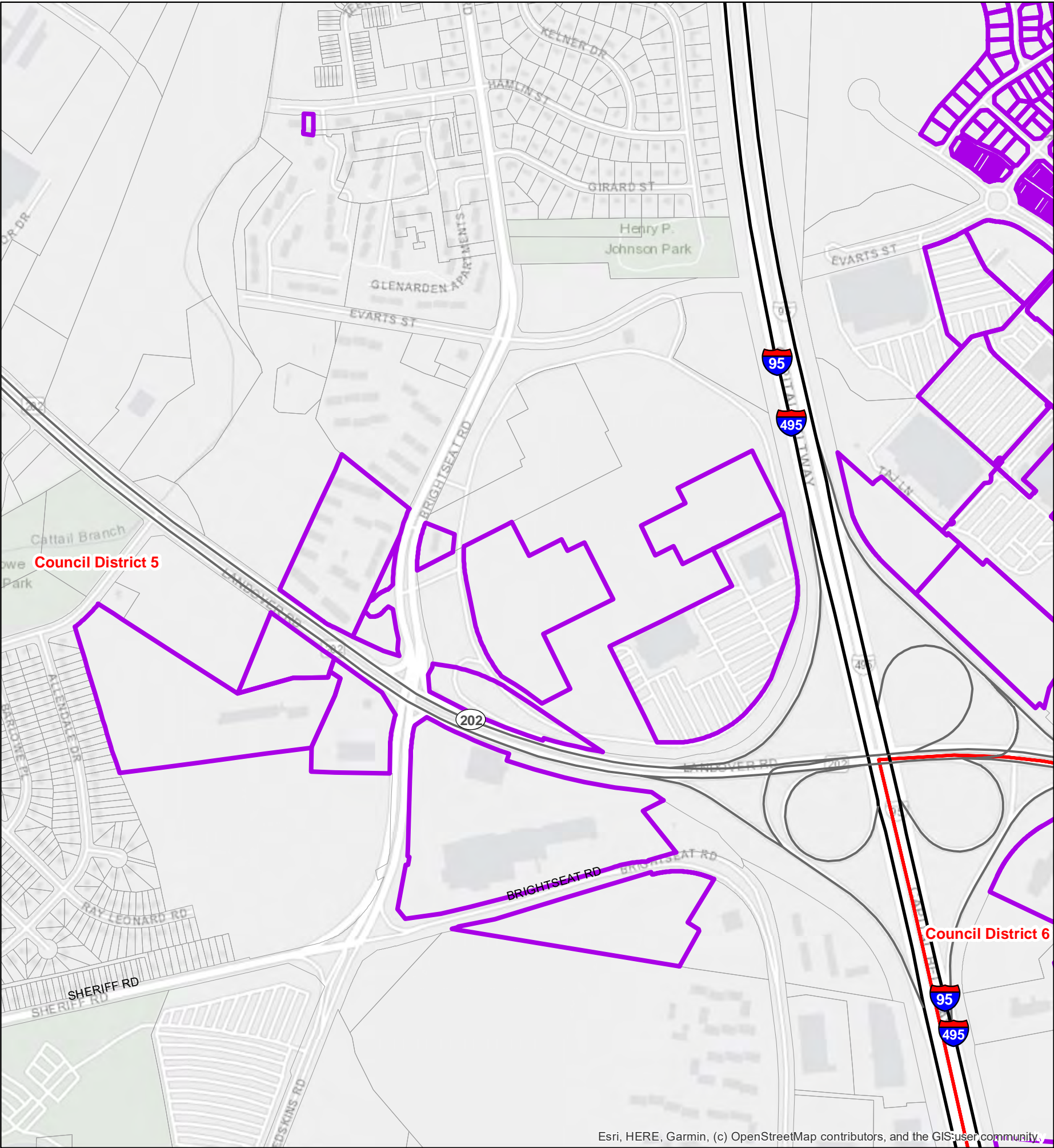
- C-S-C, C-O, M-U-I, and M-X-T Zoned Areas Outside of Restrictions
- Councilmanic District (2014)





This map may not be reproduced, stored in a retrieval system, or transmitted by any form, including electronic or by photo reproduction, without the express written permission of The Maryland - National Capital Park and Planning Commission. For more information, contact the Prince George's County Planning Department in Upper Marlboro, Maryland.



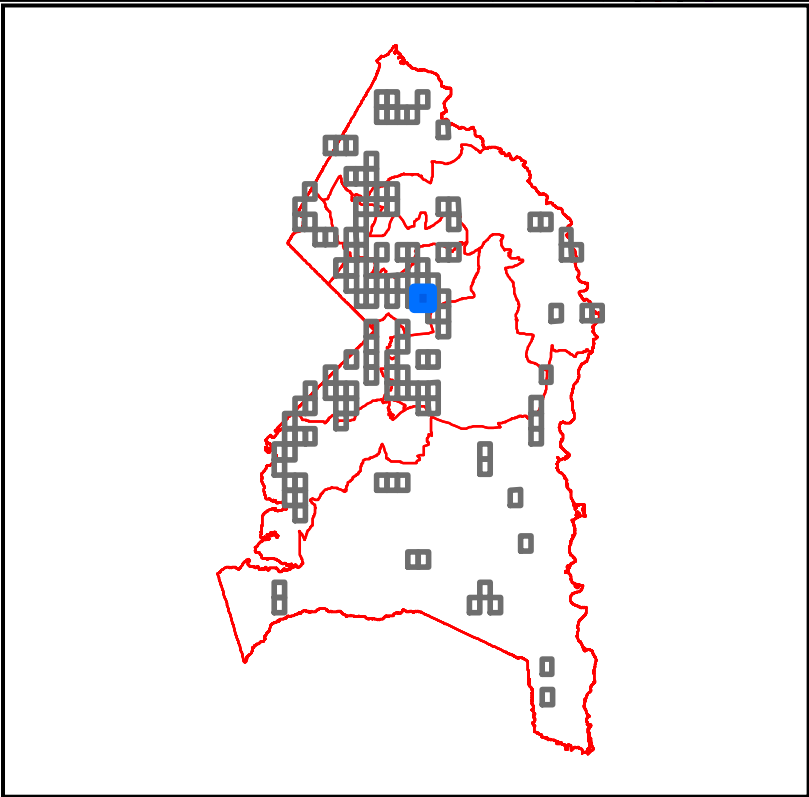
Qualifying Properites for a Medical Cannabis Dispensary
Based on LDR-053-2021
Prince George's County, MD



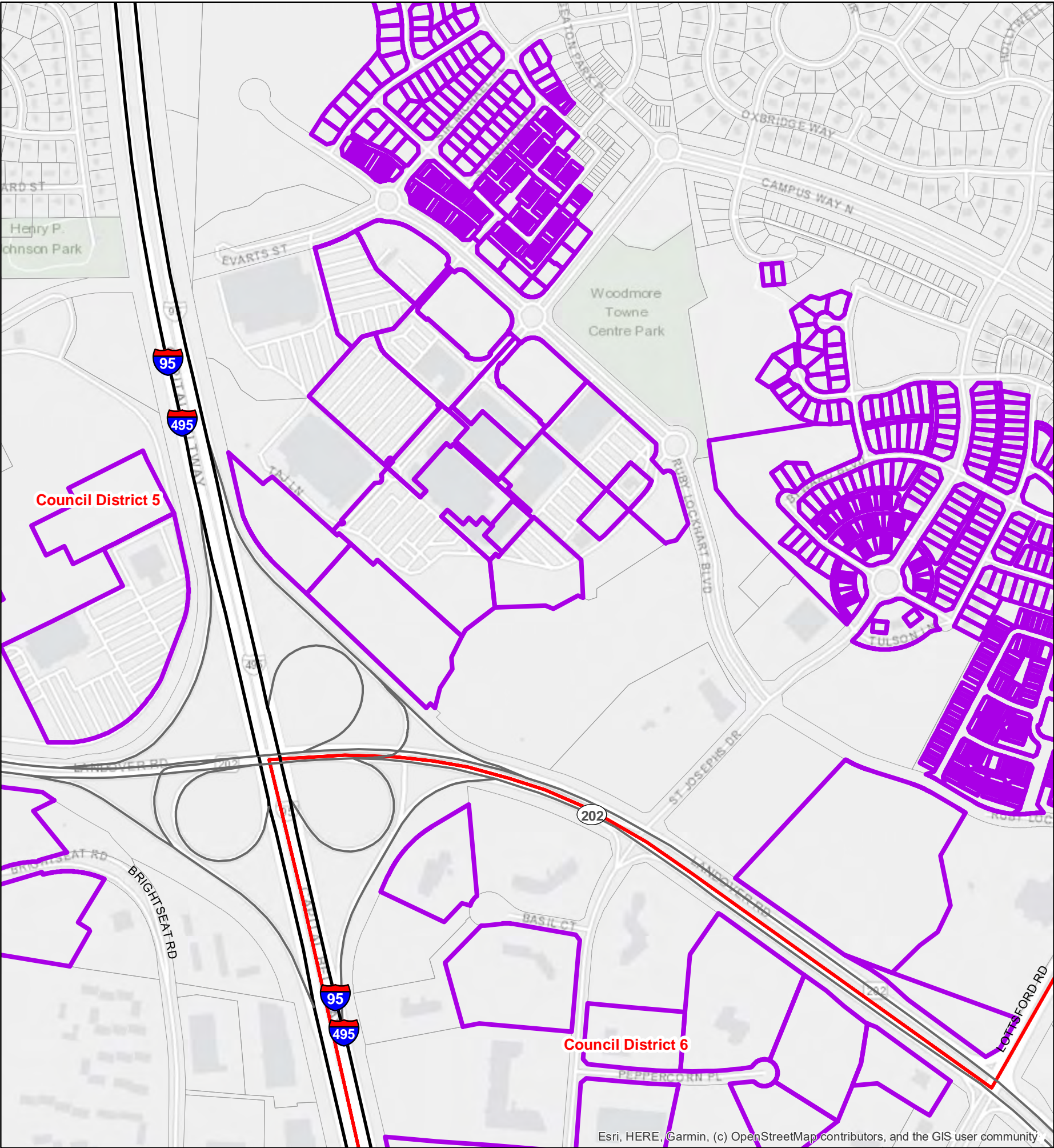
-  C-S-C, C-O, M-U-I, and M-X-T Zoned Areas Outside of Restrictions
-  Councilmanic District (2014)



This map may not be reproduced, stored in a retrieval system, or transmitted by any form, including electronic or by photo reproduction, without the express written permission of The Maryland - National Capital Park and Planning Commission. For more information, contact the Prince George's County Planning Department in Upper Marlboro, Maryland.



Qualifying Properites for a Medical Cannabis Dispensary
Based on LDR-053-2021
Prince George's County, MD



C-S-C, C-O, M-U-I, and M-X-T Zoned Areas Outside of Restrictions

Councilmanic District (2014)

N

00.250.5

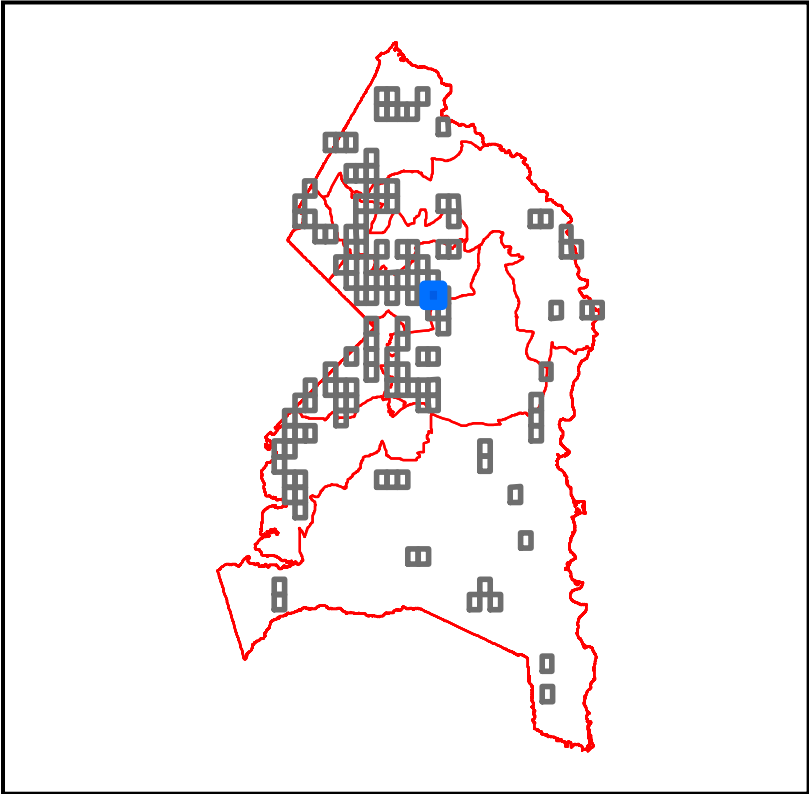
Miles

05001,0001,5002,000

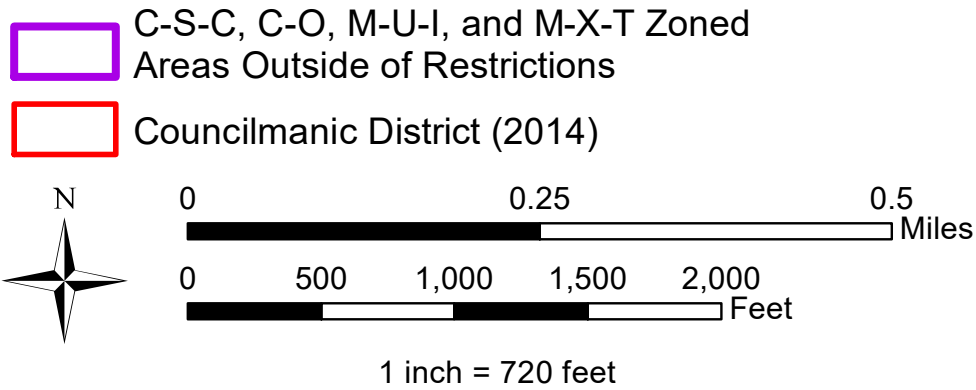
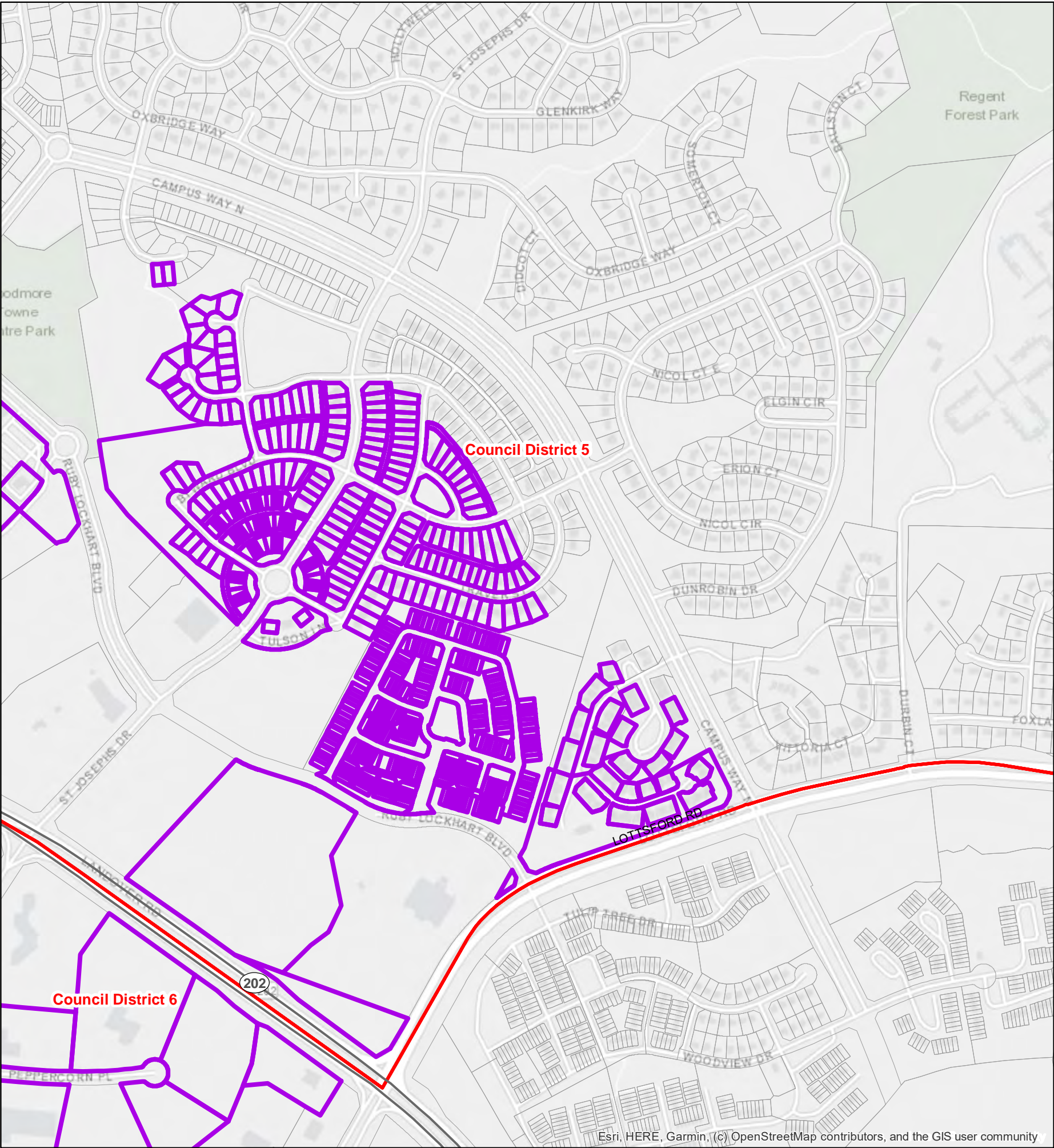
Feet

1 inch = 720 feet

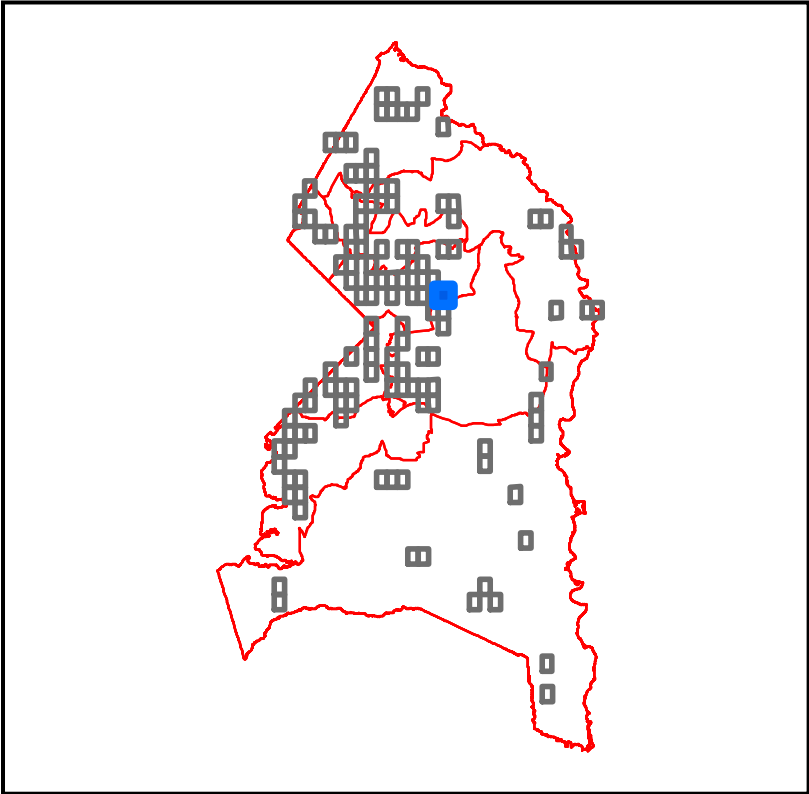
This map may not be reproduced, stored in a retrieval system, or transmitted by any form, including electronic or by photo reproduction, without the express written permission of The Maryland - National Capital Park and Planning Commission. For more information, contact the Prince George's County Planning Department in Upper Marlboro, Maryland.



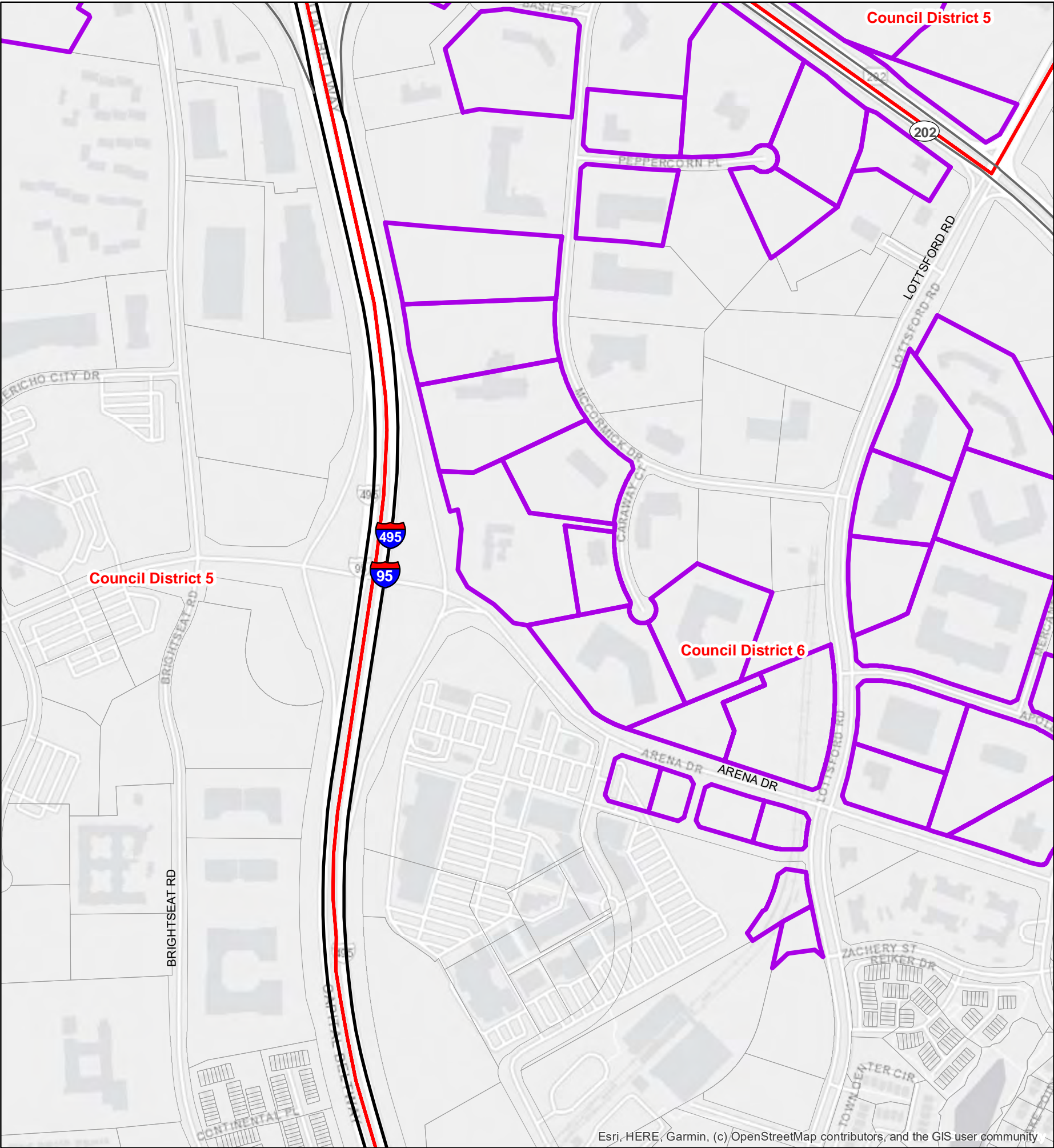
Qualifying Properites for a Medical Cannabis Dispensary
Based on LDR-053-2021
Prince George's County, MD



This map may not be reproduced, stored in a retrieval system, or transmitted by any form, including electronic or by photo reproduction, without the express written permission of The Maryland - National Capital Park and Planning Commission. For more information, contact the Prince George's County Planning Department in Upper Marlboro, Maryland.



Qualifying Properites for a Medical Cannabis Dispensary
Based on LDR-053-2021
Prince George's County, MD



Esri, HERE, Garmin, (c) OpenStreetMap contributors, and the GIS user community

C-S-C, C-O, M-U-I, and M-X-T Zoned Areas Outside of Restrictions

Councilmanic District (2014)

N

0

0.25

0.5

Miles

0

500

1,000

1,500

2,000

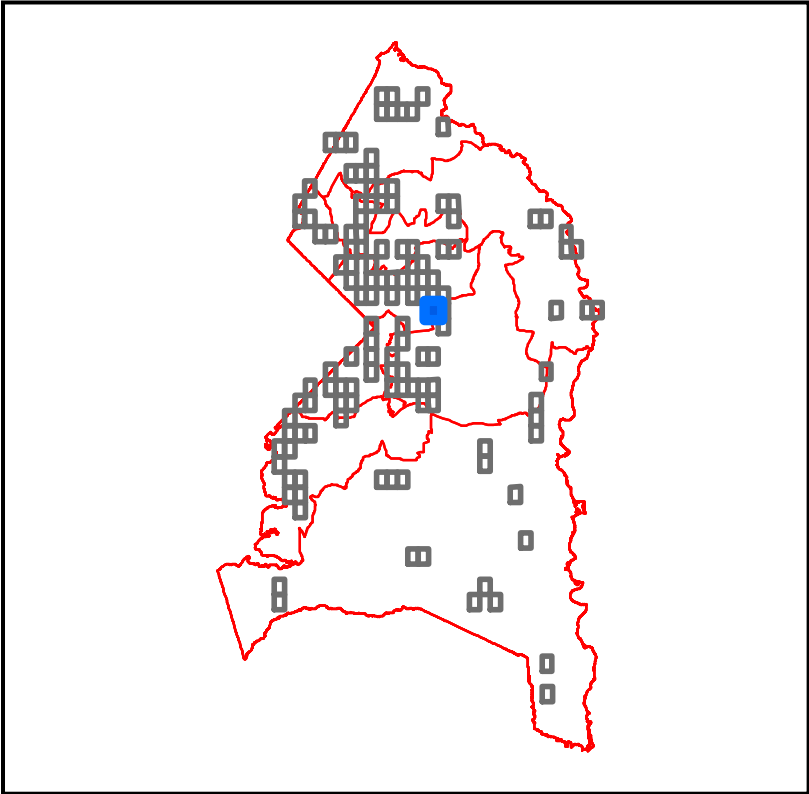
Feet

1 inch = 720 feet

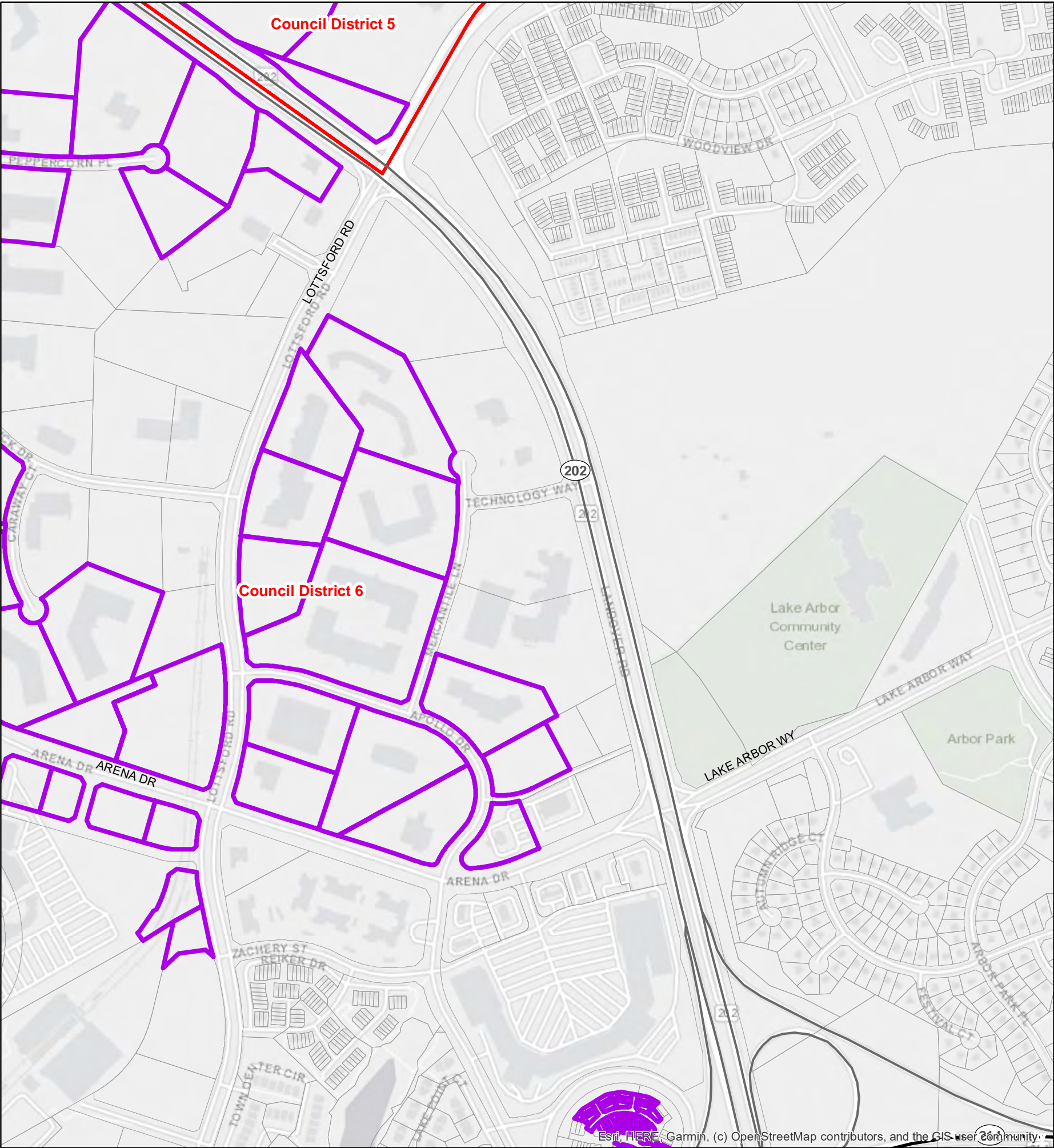
This map may not be reproduced, stored in a retrieval system, or transmitted by any form, including electronic or by photo reproduction, without the express written permission of The Maryland - National Capital Park and Planning Commission. For more information, contact the Prince George's County Planning Department in Upper Marlboro, Maryland.




The Maryland-National Capital
Park & Planning Commission
Prince George's County Planning Department
Geographic Information System



Qualifying Properites for a Medical Cannabis Dispensary
Based on LDR-053-2021
Prince George's County, MD



- C-S-C, C-O, M-U-I, and M-X-T Zoned Areas Outside of Restrictions
- Councilmanic District (2014)



1 inch = 720 feet

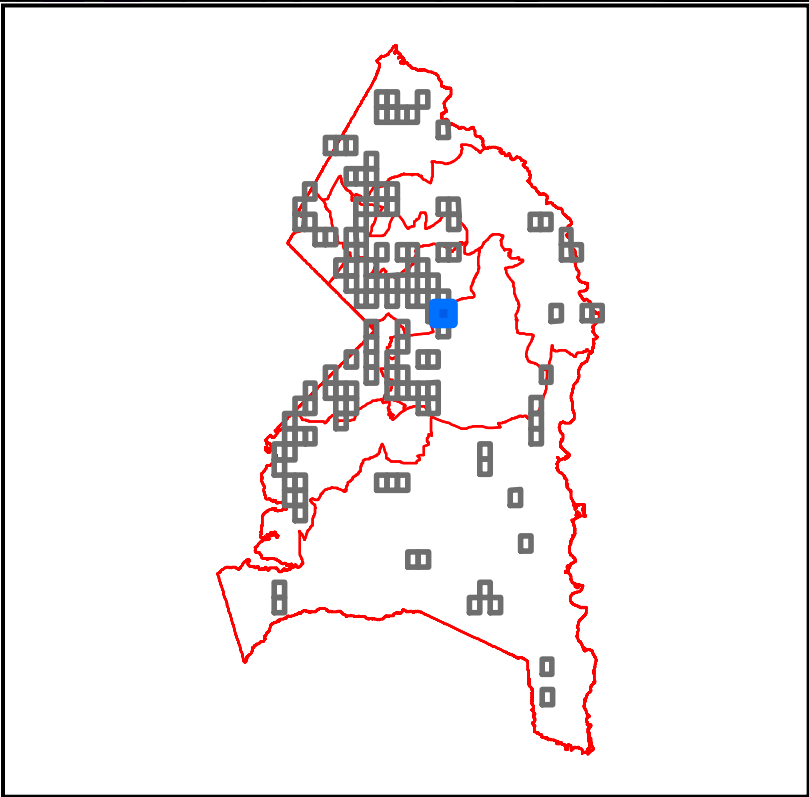
This map may not be reproduced, stored in a retrieval system, or transmitted by any form, including electronic or by photo reproduction, without the express written permission of The Maryland - National Capital Park and Planning Commission. For more information, contact the Prince George's County Planning Department in Upper Marlboro, Maryland.

Page 67 of 132
Map O17

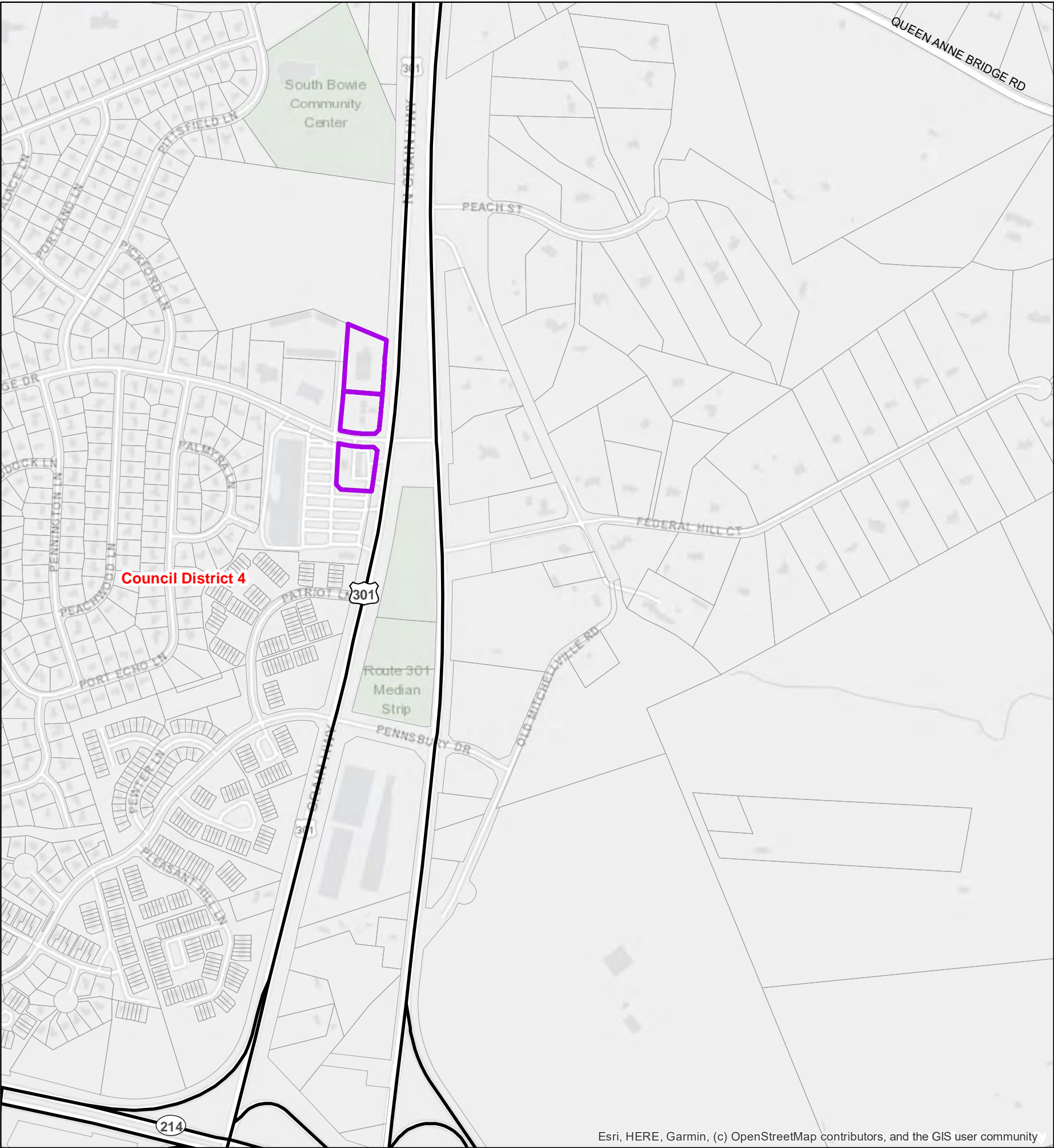


The Maryland-National Capital
Park & Planning Commission
Prince George's County Planning Department
Geographic Information System

Date Printed: 4/20/2021 | RGelner | Job# 3754



Qualifying Properites for a Medical Cannabis Dispensary
Based on LDR-053-2021
Prince George's County, MD



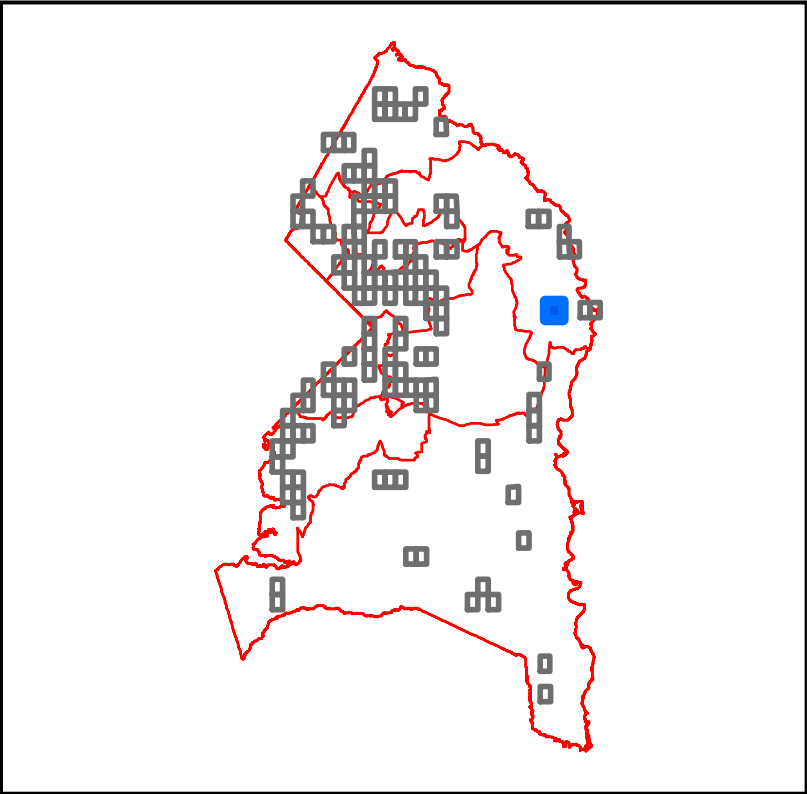
- C-S-C, C-O, M-U-I, and M-X-T Zoned Areas Outside of Restrictions
- Councilmanic District (2014)



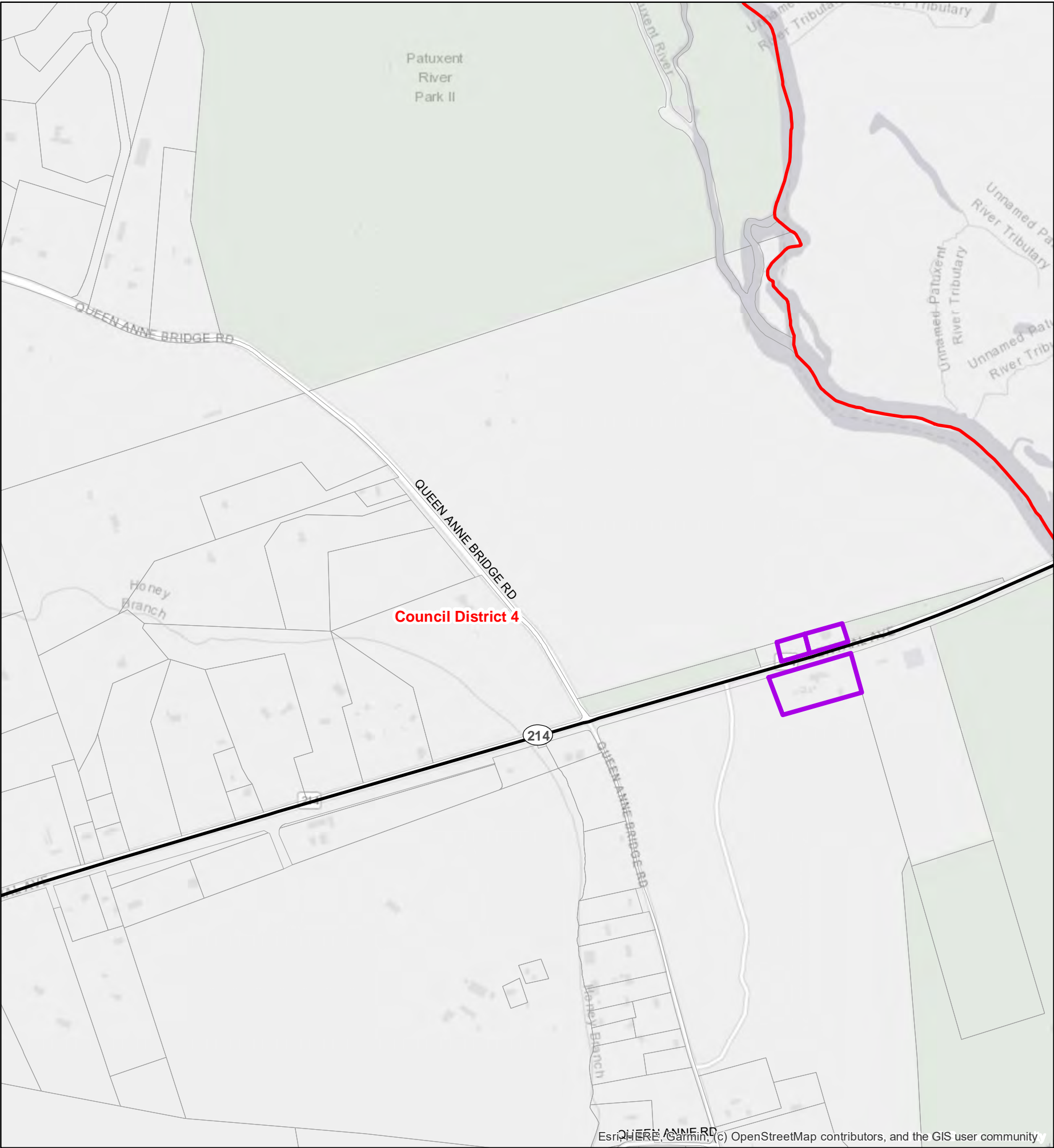
This map may not be reproduced, stored in a retrieval system, or transmitted by any form, including electronic or by photo reproduction, without the express written permission of The Maryland - National Capital Park and Planning Commission. For more information, contact the Prince George's County Planning Department in Upper Marlboro, Maryland.





The Maryland-National Capital
Park & Planning Commission
Prince George's County Planning Department
Geographic Information System




Qualifying Properites for a Medical Cannabis Dispensary
Based on LDR-053-2021
Prince George's County, MD



 C-S-C, C-O, M-U-I, and M-X-T Zoned Areas Outside of Restrictions

 Councilmanic District (2014)

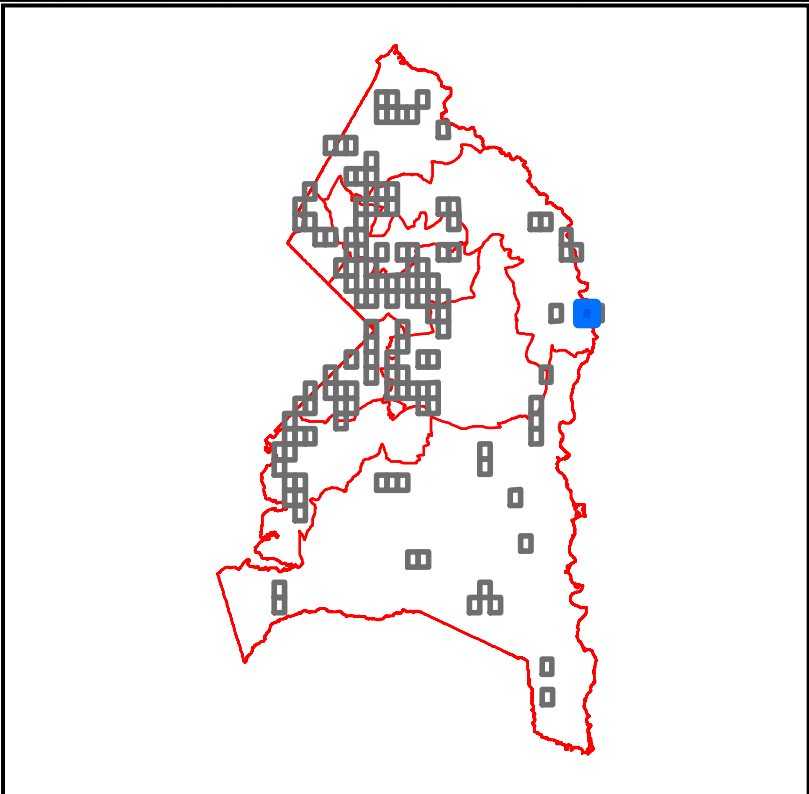
 N

0 0.25 0.5 Miles

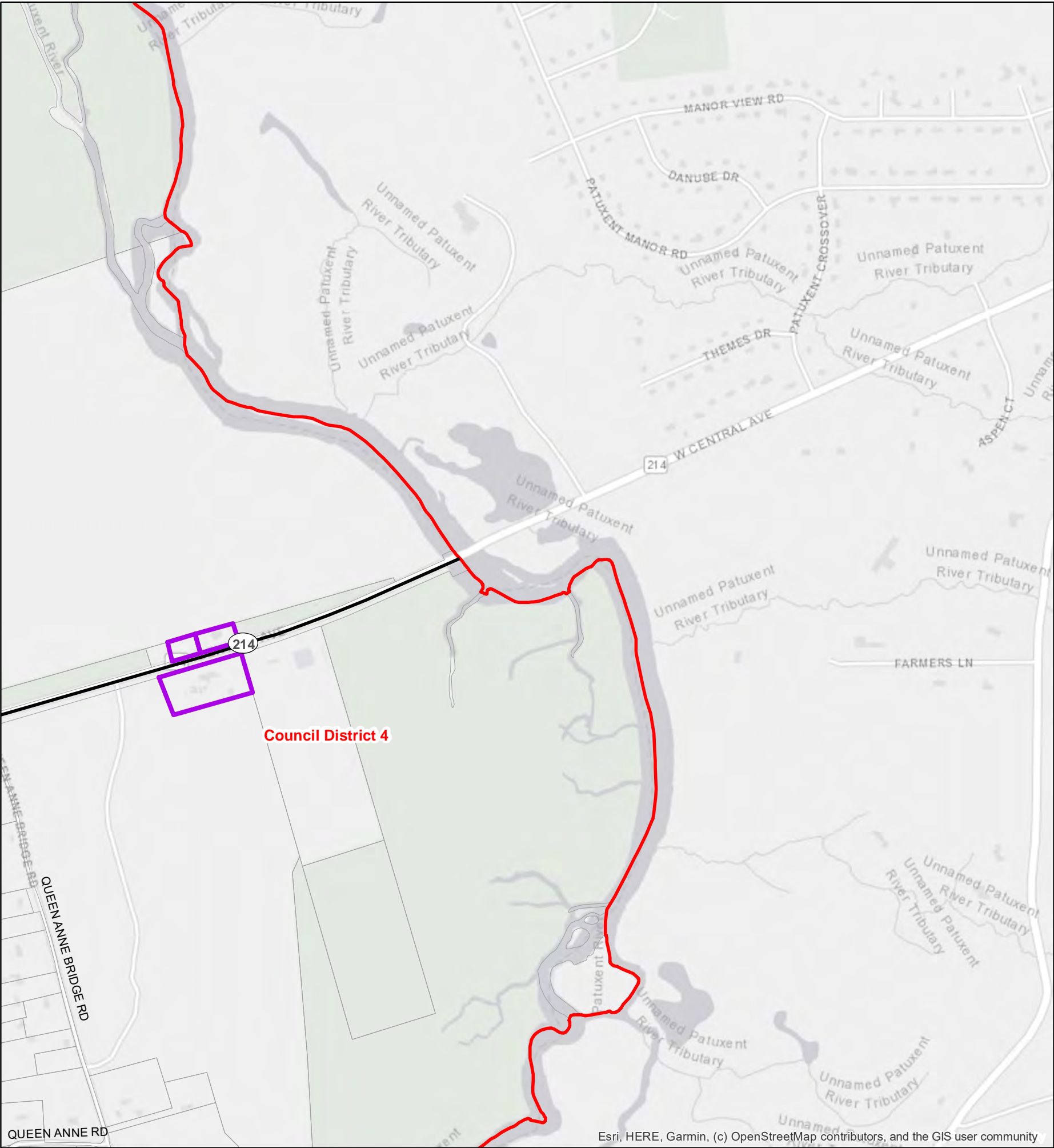
0 500 1,000 1,500 2,000 Feet

1 inch = 720 feet

This map may not be reproduced, stored in a retrieval system, or transmitted by any form, including electronic or by photo reproduction, without the express written permission of The Maryland - National Capital Park and Planning Commission. For more information, contact the Prince George's County Planning Department in Upper Marlboro, Maryland.



Qualifying Properites for a Medical Cannabis Dispensary
Based on LDR-053-2021
Prince George's County, MD



C-S-C, C-O, M-U-I, and M-X-T Zoned
Areas Outside of Restrictions

Councilmanic District (2014)

N

00.250.5

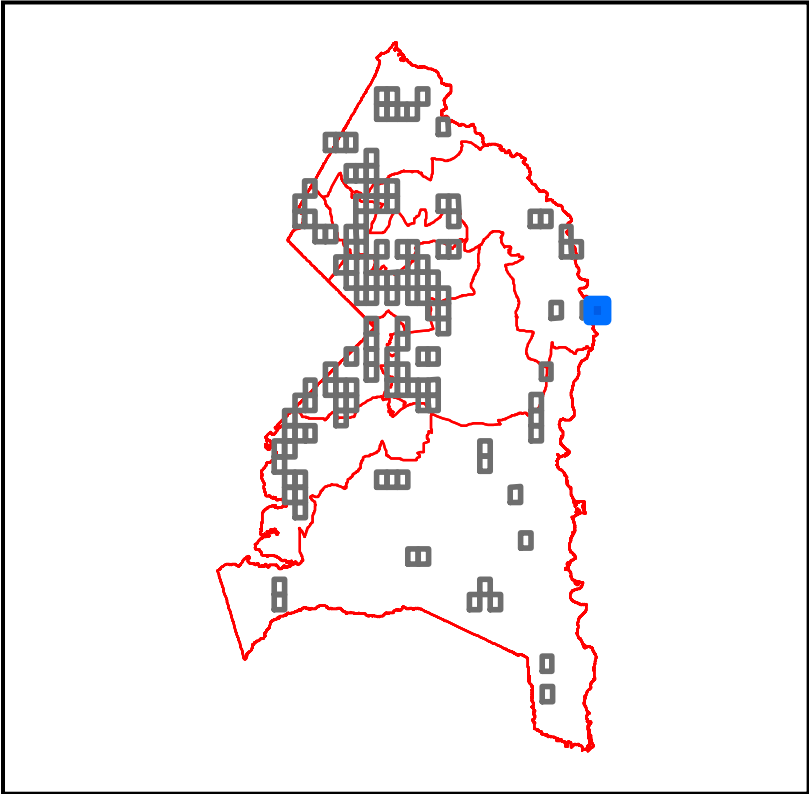
Miles

05001,0001,5002,000

Feet

1 inch = 720 feet

This map may not be reproduced, stored in a retrieval system, or transmitted by any form, including electronic or by photo reproduction, without the express written permission of The Maryland - National Capital Park and Planning Commission. For more information, contact the Prince George's County Planning Department in Upper Marlboro, Maryland.



Based on LDR-053-2021
Prince George's County, MD

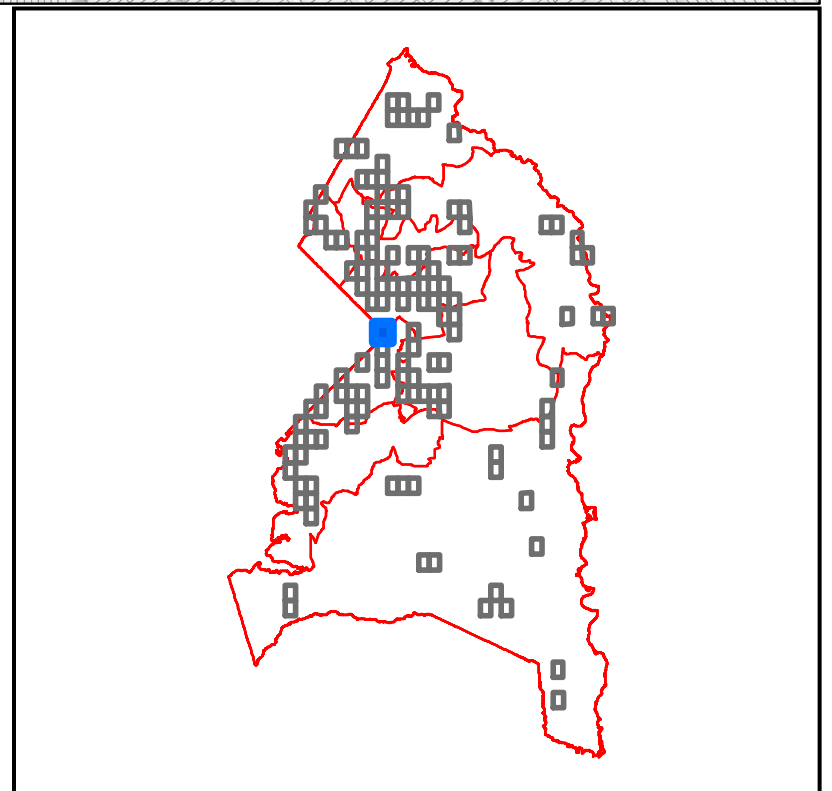


-

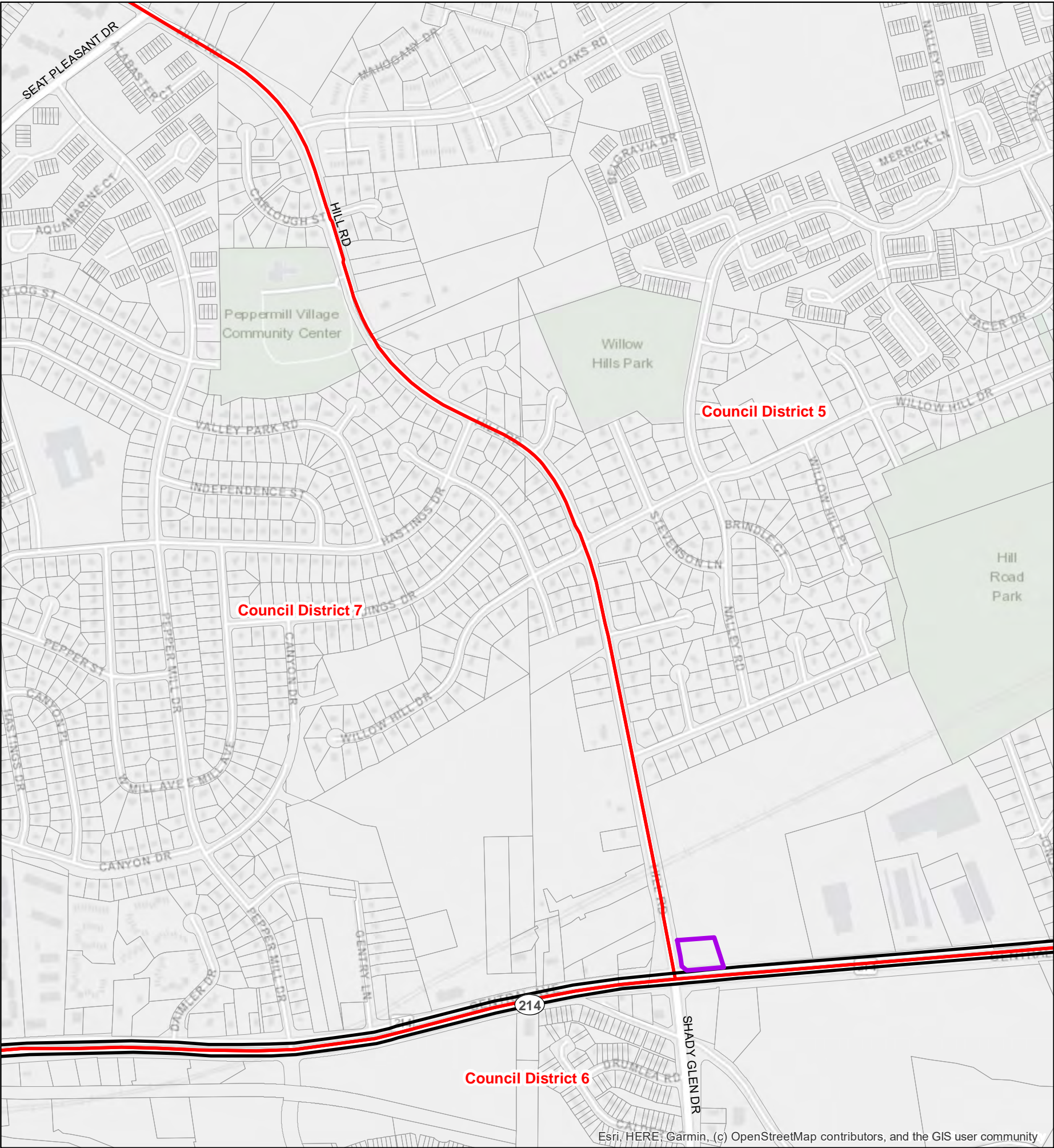
This map may not be reproduced, stored in a retrieval system, or transmitted by any form, including electronic or by photo reproduction, without the express written permission of The Maryland - National Capital Park and Planning Commission. For more information, contact the Prince George's County Planning Department in Upper Marlboro, Maryland.




Date Printed: 4/20/2021 | RGelner | Job# 3754




Qualifying Properites for a Medical Cannabis Dispensary
Based on LDR-053-2021
Prince George's County, MD






C-S-C, C-O, M-U-I, and M-X-T Zoned Areas Outside of Restrictions



Councilmanic District (2014)

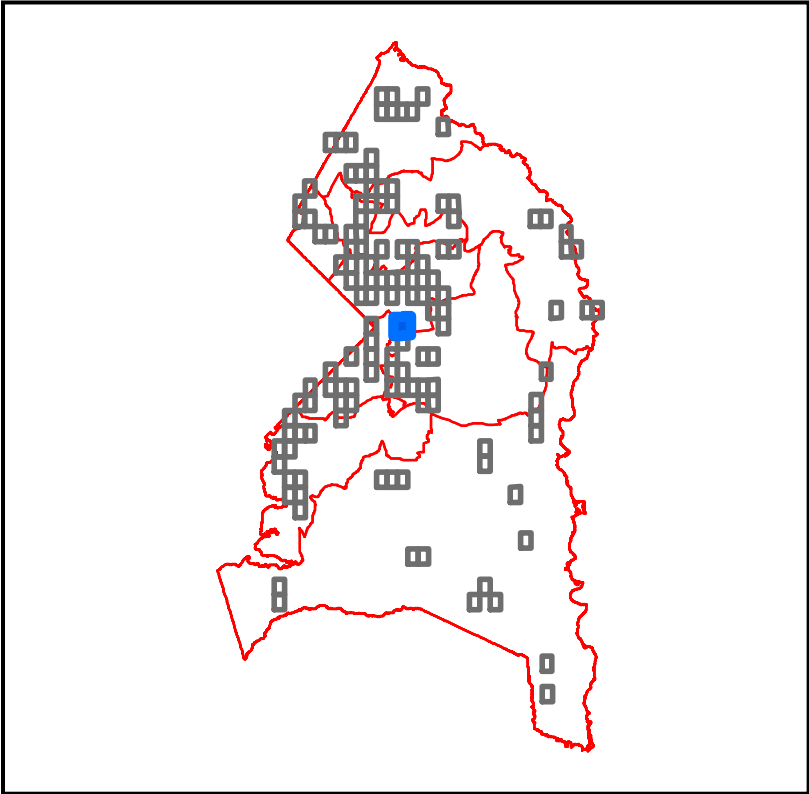


0 0.25 0.5 Miles

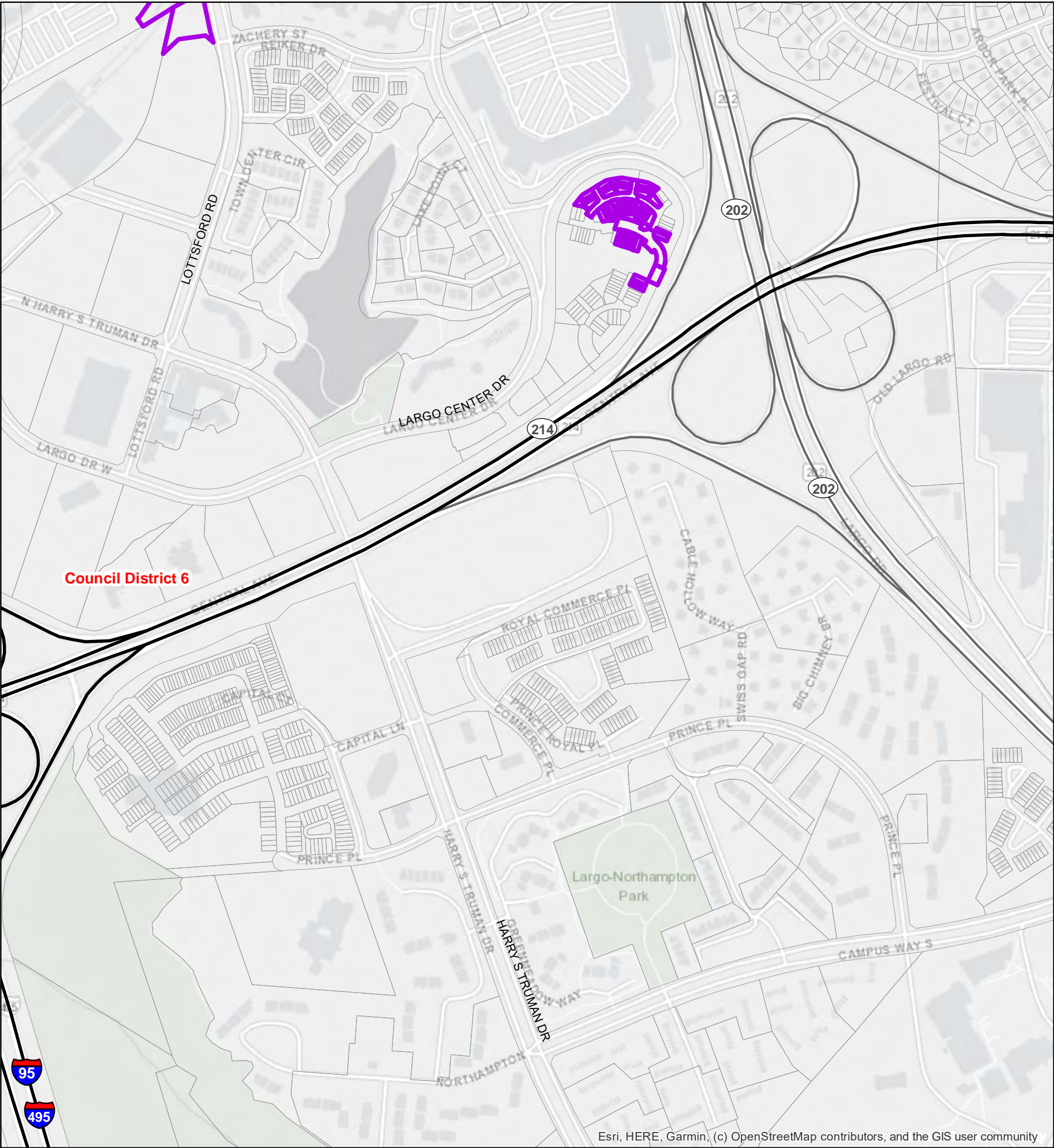
0 500 1,000 1,500 2,000 Feet


1 inch = 720 feet


This map may not be reproduced, stored in a retrieval system, or transmitted by any form, including electronic or by photo reproduction, without the express written permission of The Maryland - National Capital Park and Planning Commission. For more information, contact the Prince George's County Planning Department in Upper Marlboro, Maryland.



Qualifying Properites for a Medical Cannabis Dispensary
Based on LDR-053-2021
Prince George's County, MD



 C-S-C, C-O, M-U-I, and M-X-T Zoned Areas Outside of Restrictions

 Councilmanic District (2014)

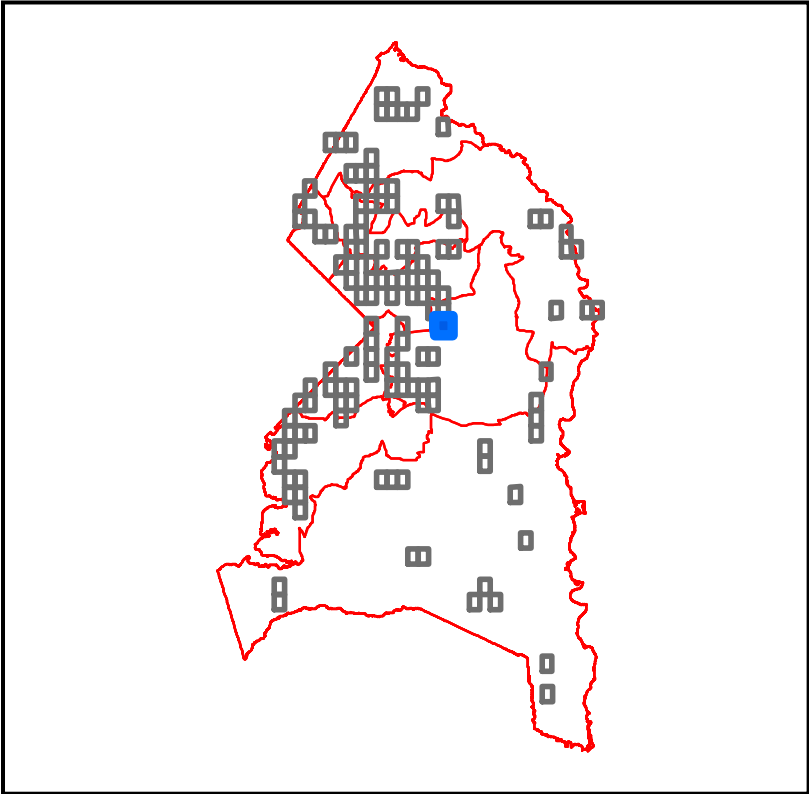
N

0 0.25 0.5 Miles

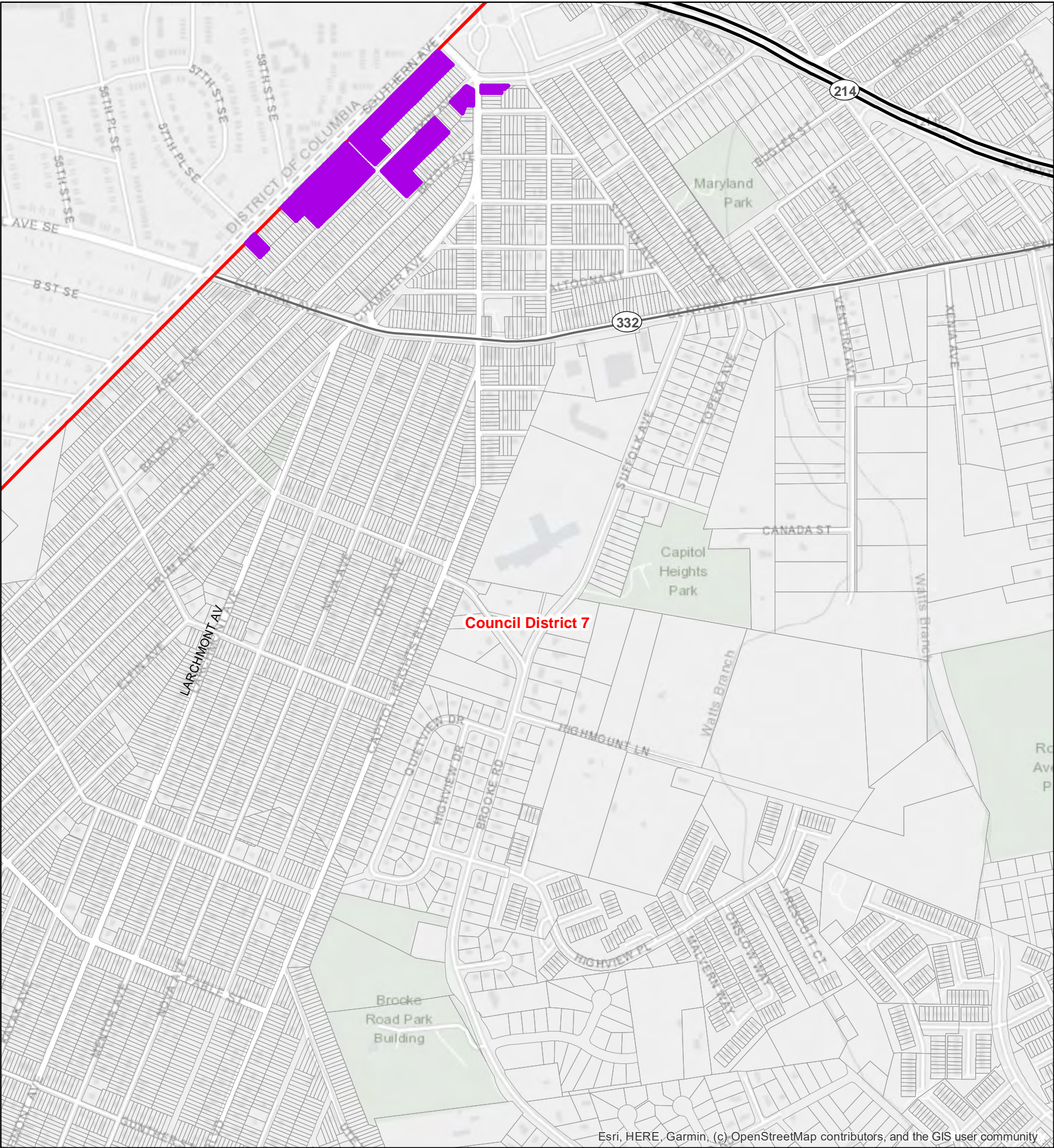
0 500 1,000 1,500 2,000 Feet

1 inch = 720 feet

This map may not be reproduced, stored in a retrieval system, or transmitted by any form, including electronic or by photo reproduction, without the express written permission of The Maryland - National Capital Park and Planning Commission. For more information, contact the Prince George's County Planning Department in Upper Marlboro, Maryland.



Qualifying Properites for a Medical Cannabis Dispensary
Based on LDR-053-2021
Prince George's County, MD



C-S-C, C-O, M-U-I, and M-X-T Zoned Areas Outside of Restrictions

Councilmanic District (2014)

N

00.250.5

Miles

05001,0001,5002,000

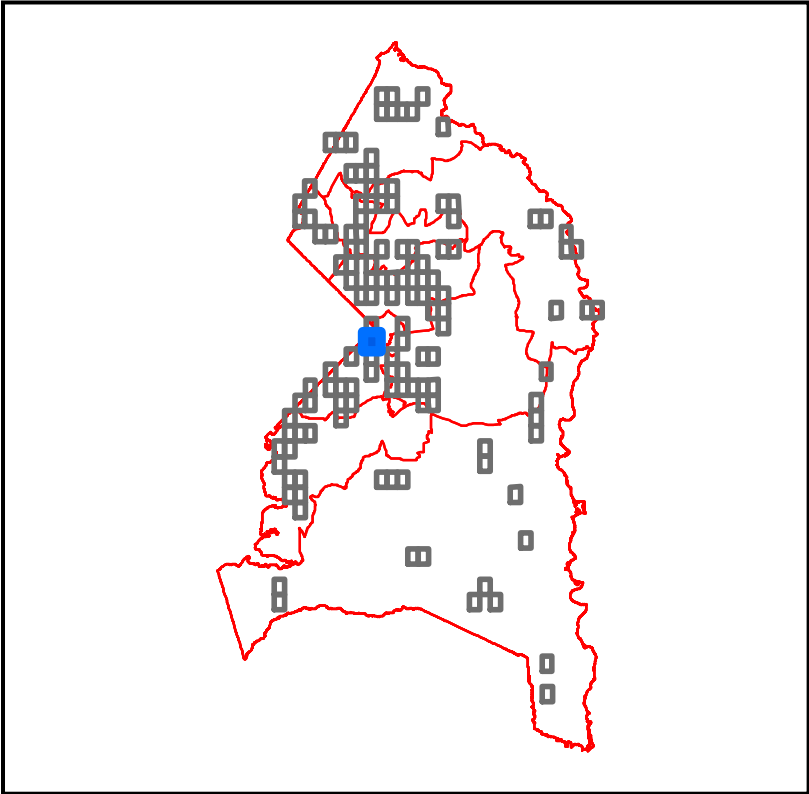
Feet

1 inch = 720 feet

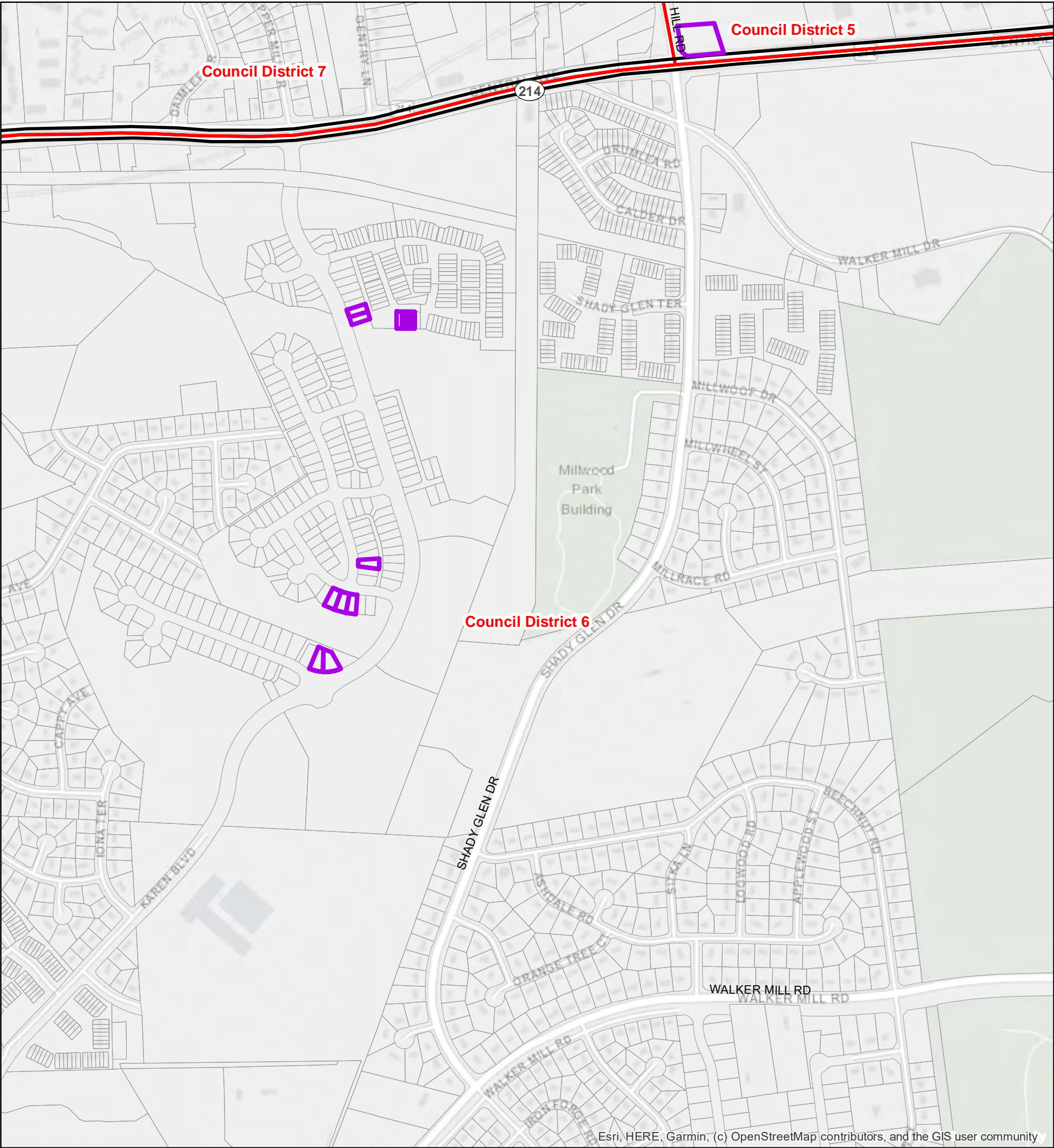
This map may not be reproduced, stored in a retrieval system, or transmitted by any form, including electronic or by photo reproduction, without the express written permission of The Maryland - National Capital Park and Planning Commission. For more information, contact the Prince George's County Planning Department in Upper Marlboro, Maryland.





The Maryland-National Capital
Park & Planning Commission
Prince George's County Planning Department
Geographic Information System



Qualifying Properites for a Medical Cannabis Dispensary
Based on LDR-053-2021
Prince George's County, MD



 C-S-C, C-O, M-U-I, and M-X-T Zoned Areas Outside of Restrictions

 Councilmanic District (2014)

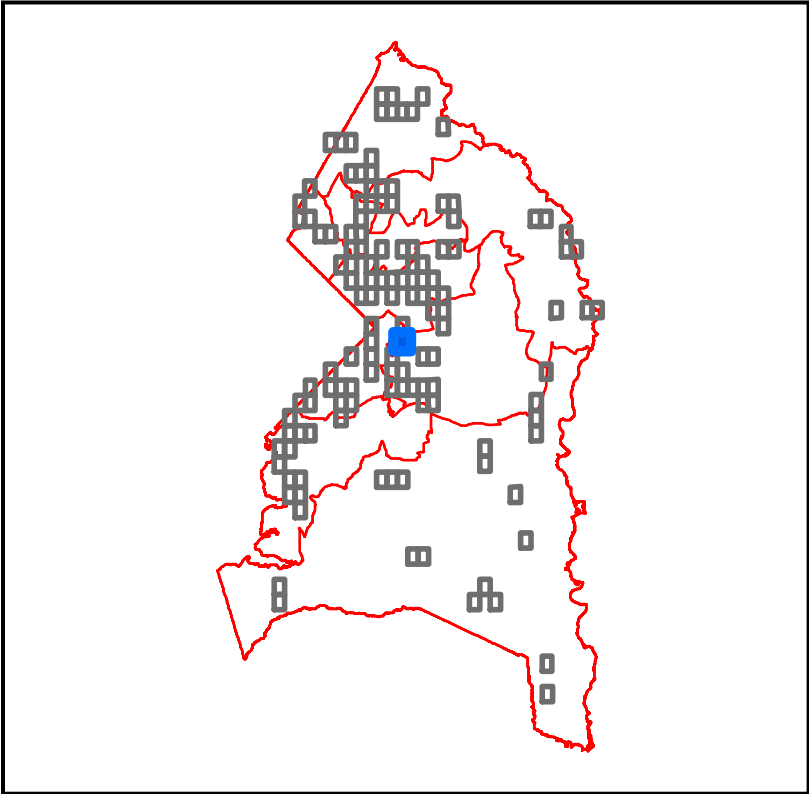
N

0 0.25 0.5 Miles

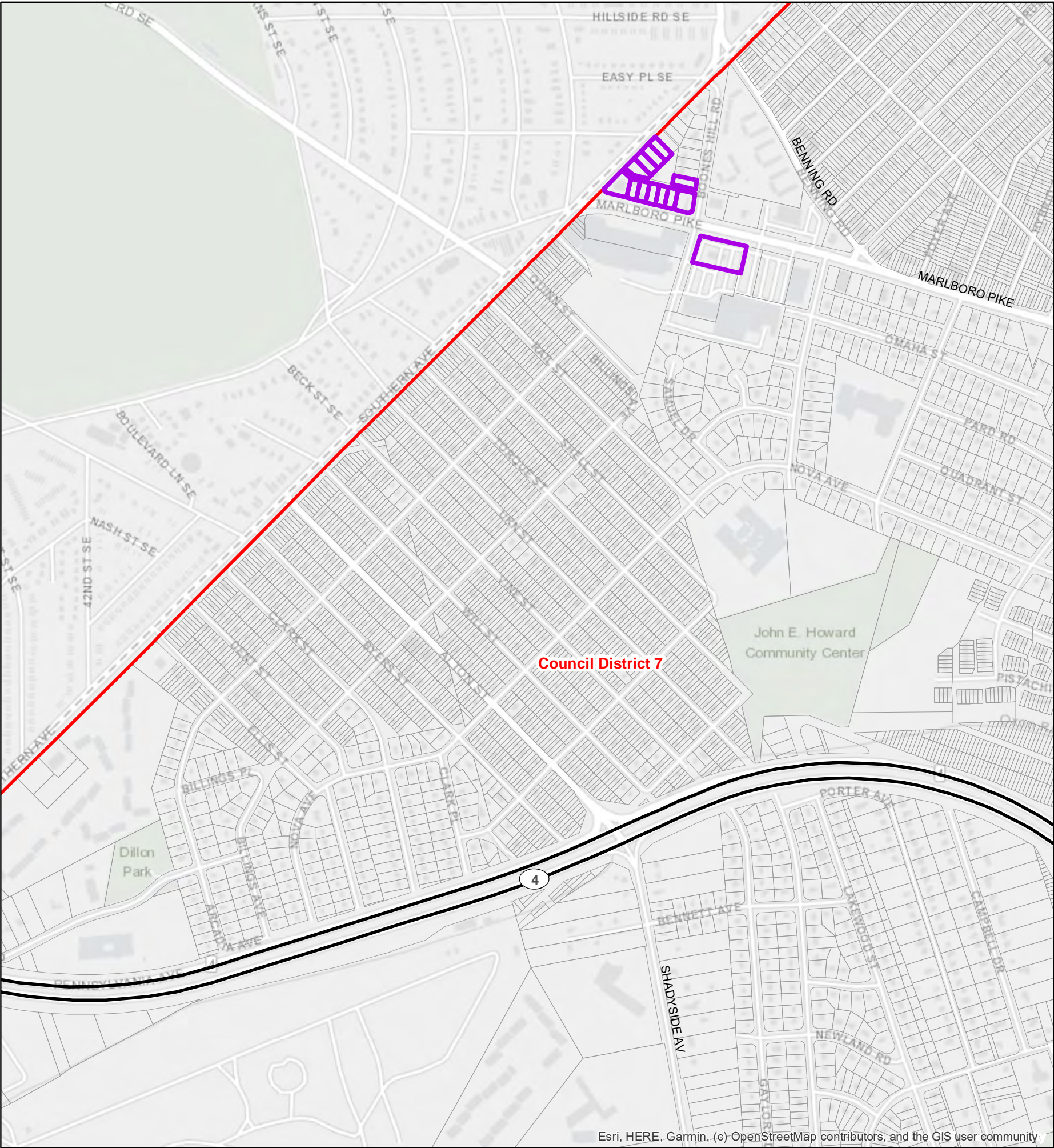
0 500 1,000 1,500 2,000 Feet


1 inch = 720 feet


This map may not be reproduced, stored in a retrieval system, or transmitted by any form, including electronic or by photo reproduction, without the express written permission of The Maryland - National Capital Park and Planning Commission. For more information, contact the Prince George's County Planning Department in Upper Marlboro, Maryland.



Qualifying Properites for a Medical Cannabis Dispensary
Based on LDR-053-2021
Prince George's County, MD



 C-S-C, C-O, M-U-I, and M-X-T Zoned Areas Outside of Restrictions

 Councilmanic District (2014)

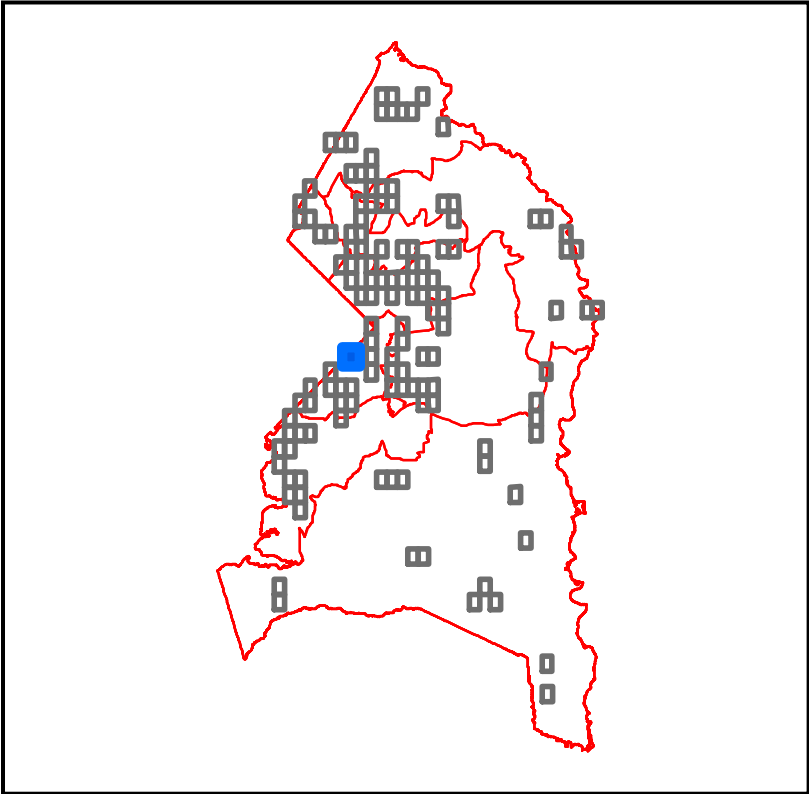
N

0 0.25 0.5 Miles

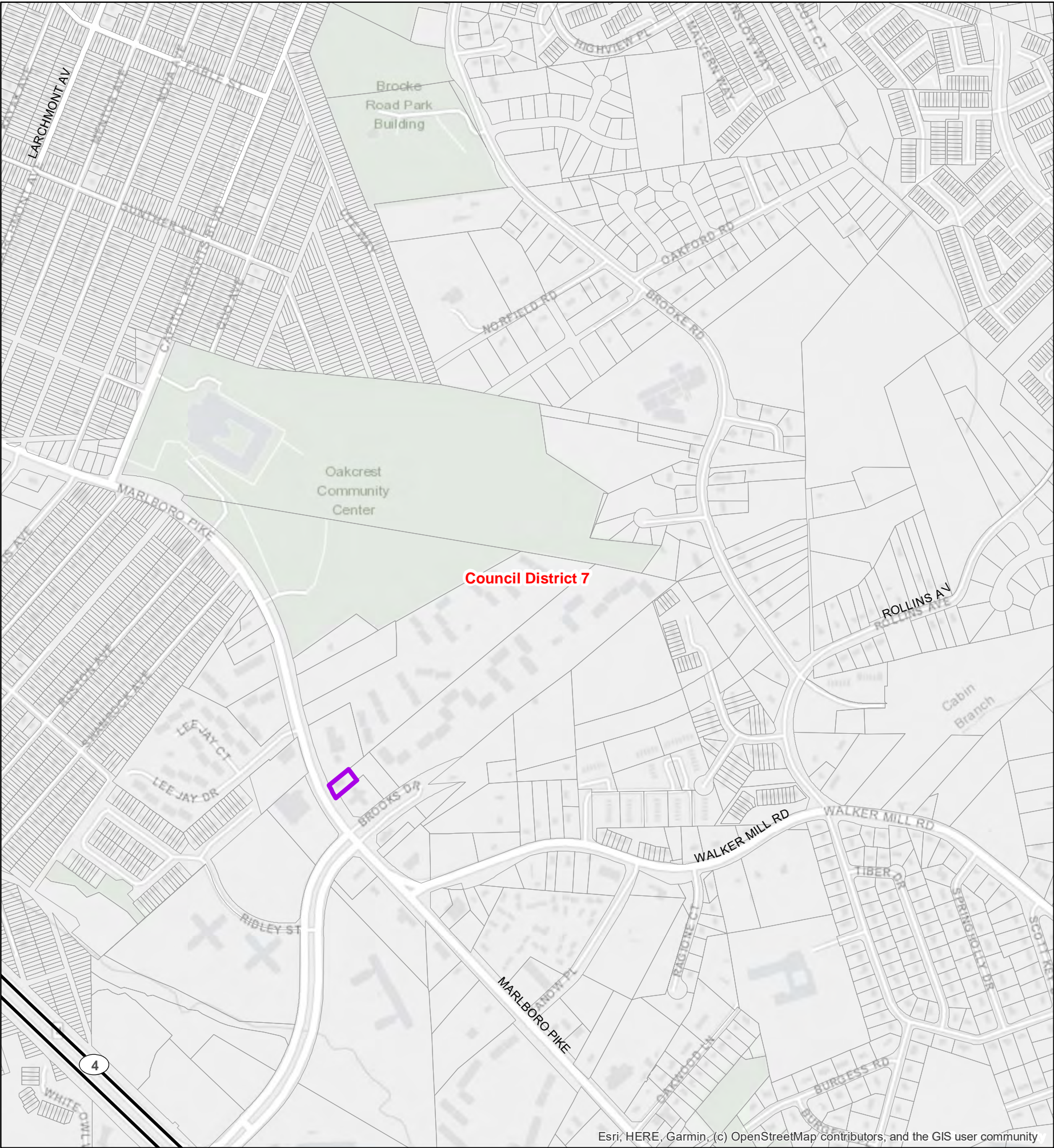
0 500 1,000 1,500 2,000 Feet

1 inch = 720 feet

This map may not be reproduced, stored in a retrieval system, or transmitted by any form, including electronic or by photo reproduction, without the express written permission of The Maryland - National Capital Park and Planning Commission. For more information, contact the Prince George's County Planning Department in Upper Marlboro, Maryland.



Qualifying Properites for a Medical Cannabis Dispensary
Based on LDR-053-2021
Prince George's County, MD



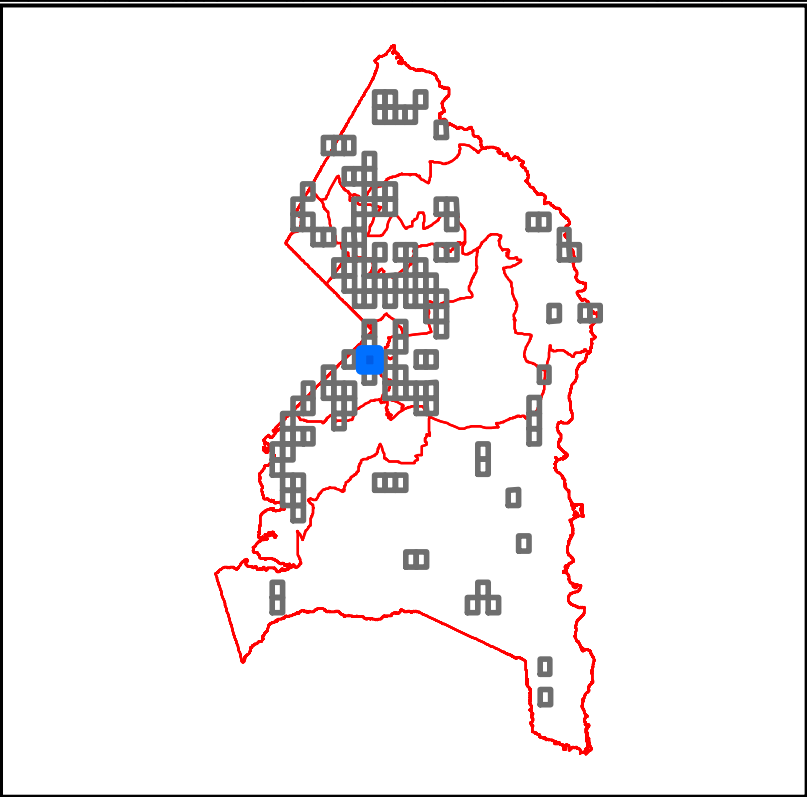
- C-S-C, C-O, M-U-I, and M-X-T Zoned Areas Outside of Restrictions
- Councilmanic District (2014)



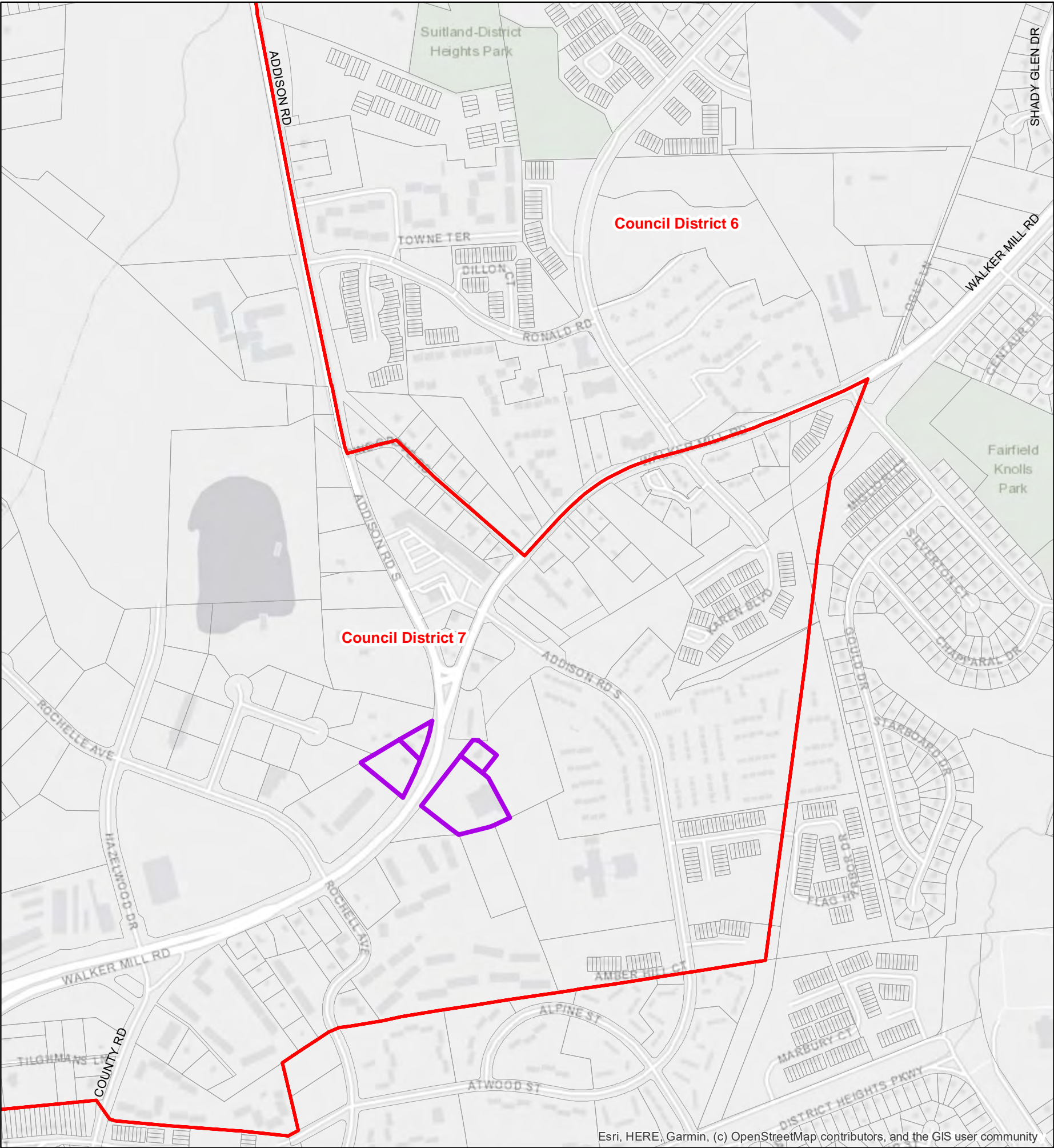
This map may not be reproduced, stored in a retrieval system, or transmitted by any form, including electronic or by photo reproduction, without the express written permission of The Maryland - National Capital Park and Planning Commission. For more information, contact the Prince George's County Planning Department in Upper Marlboro, Maryland.



The Maryland-National Capital
Park & Planning Commission
Prince George's County Planning Department
Geographic Information System



Qualifying Properites for a Medical Cannabis Dispensary
Based on LDR-053-2021
Prince George's County, MD



C-S-C, C-O, M-U-I, and M-X-T Zoned Areas Outside of Restrictions

Councilmanic District (2014)

N

00.250.5

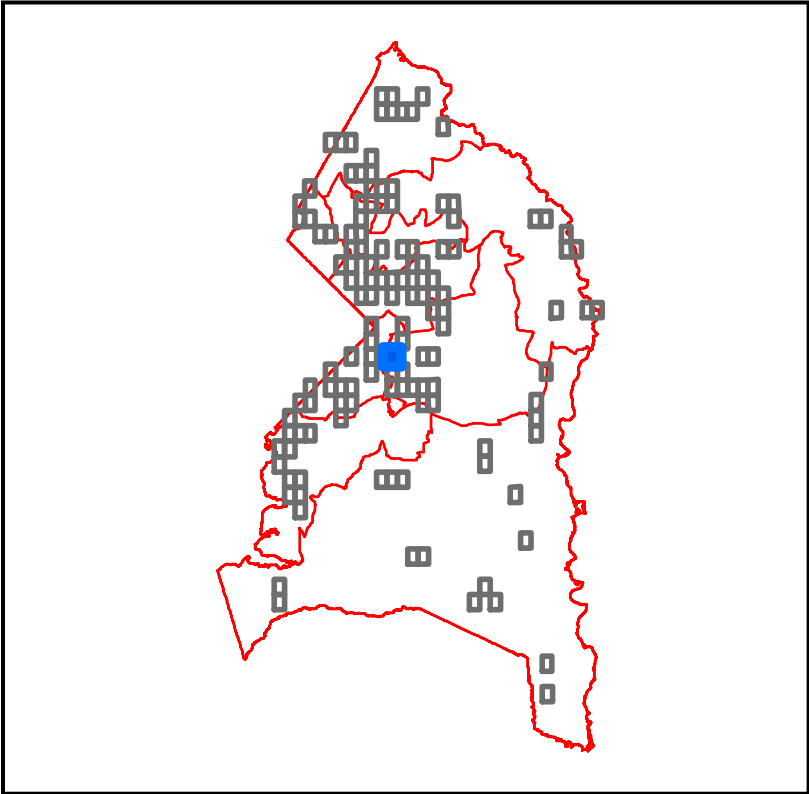
Miles

05001,0001,5002,000

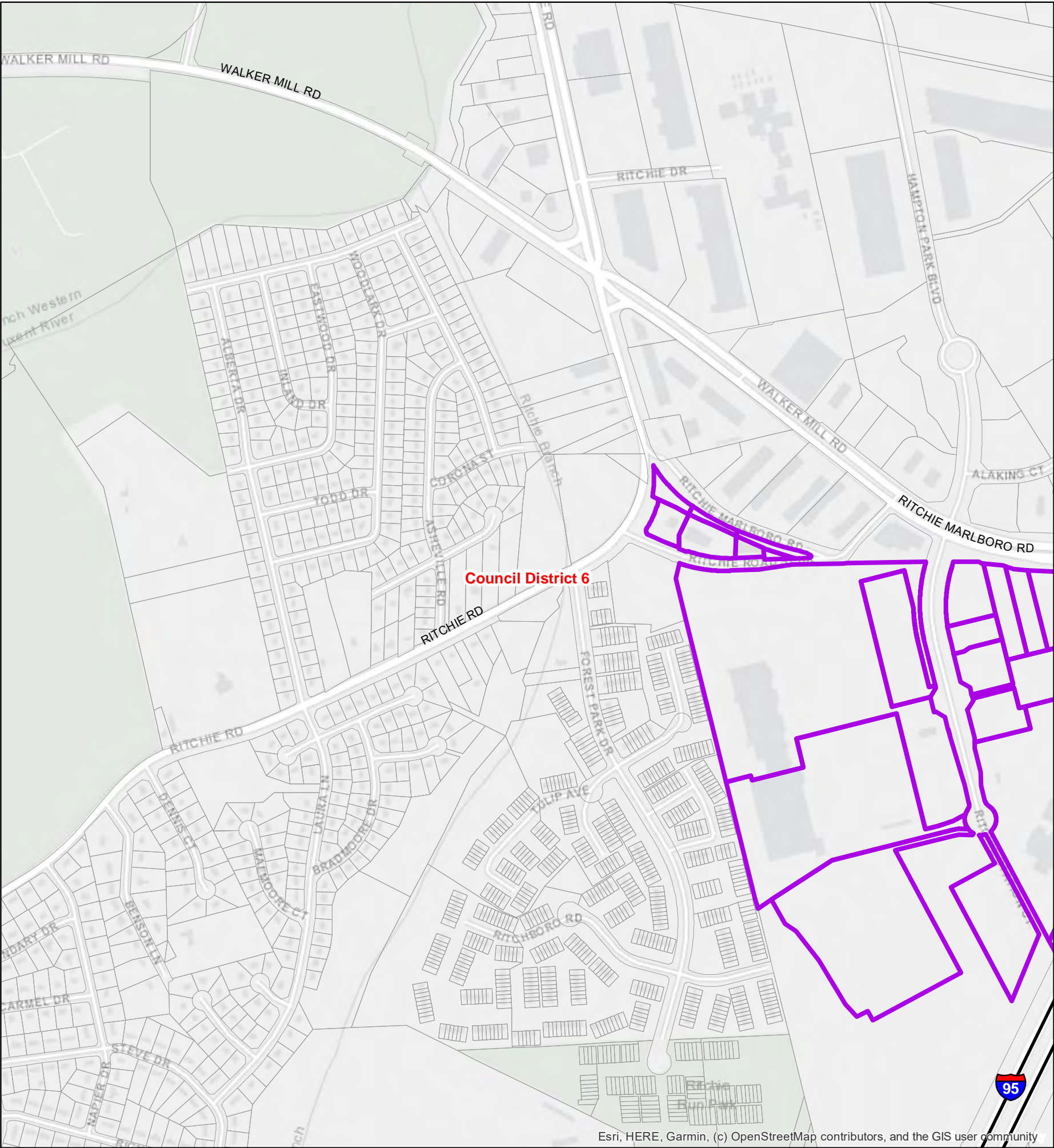
Feet

1 inch = 720 feet

This map may not be reproduced, stored in a retrieval system, or transmitted by any form, including electronic or by photo reproduction, without the express written permission of The Maryland - National Capital Park and Planning Commission. For more information, contact the Prince George's County Planning Department in Upper Marlboro, Maryland.



Qualifying Properites for a Medical Cannabis Dispensary
Based on LDR-053-2021
Prince George's County, MD



Esri, HERE, Garmin, (c) OpenStreetMap contributors, and the GIS user community

C-S-C, C-O, M-U-I, and M-X-T Zoned
Areas Outside of Restrictions

Councilmanic District (2014)

N

00.250.5

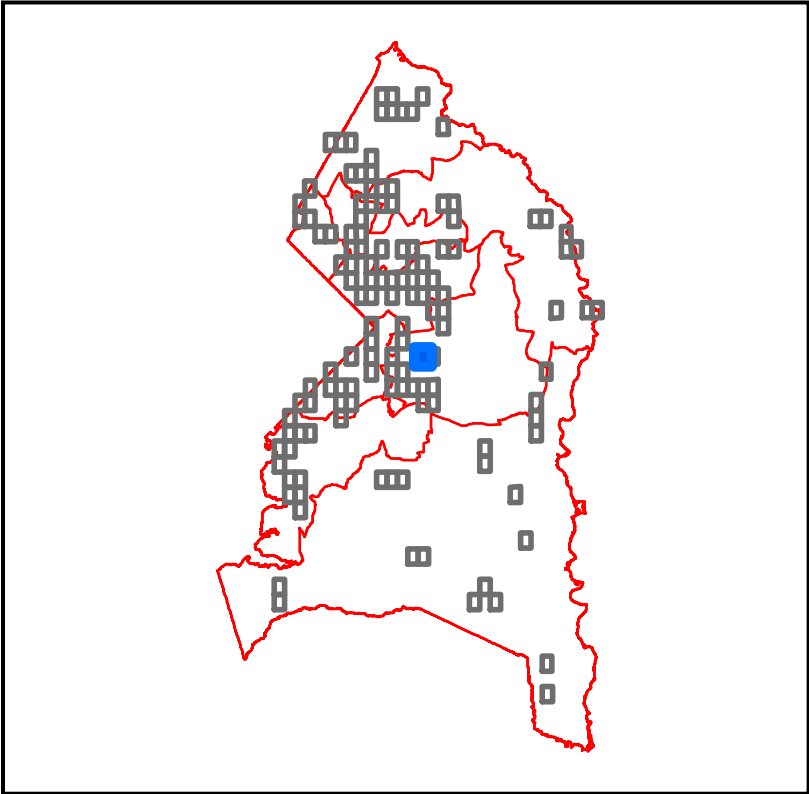
Miles

05001,0001,5002,000

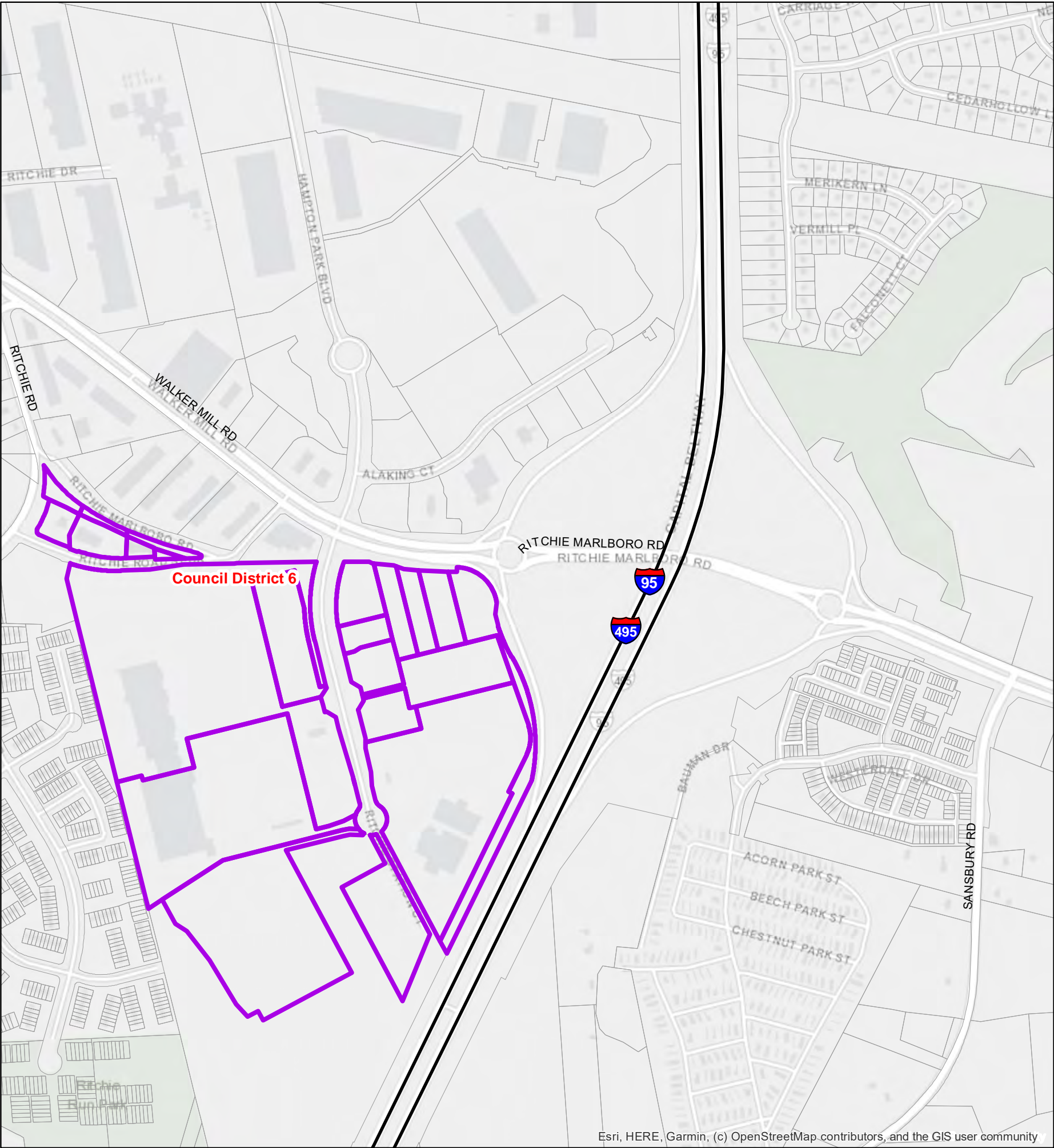
Feet

1 inch = 720 feet

This map may not be reproduced, stored in a retrieval system, or transmitted by any form, including electronic or by photo reproduction, without the express written permission of The Maryland - National Capital Park and Planning Commission. For more information, contact the Prince George's County Planning Department in Upper Marlboro, Maryland.



Qualifying Properites for a Medical Cannabis Dispensary
Based on LDR-053-2021
Prince George's County, MD



C-S-C, C-O, M-U-I, and M-X-T Zoned Areas Outside of Restrictions

Councilmanic District (2014)

N

00.250.5

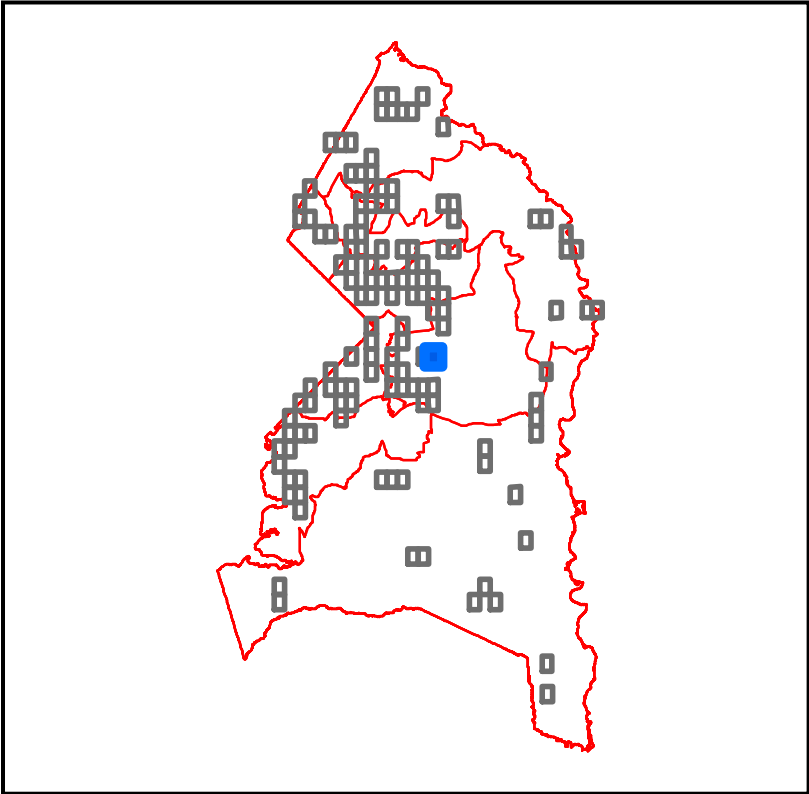
Miles

05001,0001,5002,000

Feet


1 inch = 720 feet

This map may not be reproduced, stored in a retrieval system, or transmitted by any form, including electronic or by photo reproduction, without the express written permission of The Maryland - National Capital Park and Planning Commission. For more information, contact the Prince George's County Planning Department in Upper Marlboro, Maryland.



Based on LDR-053-2021
Prince George's County, MD

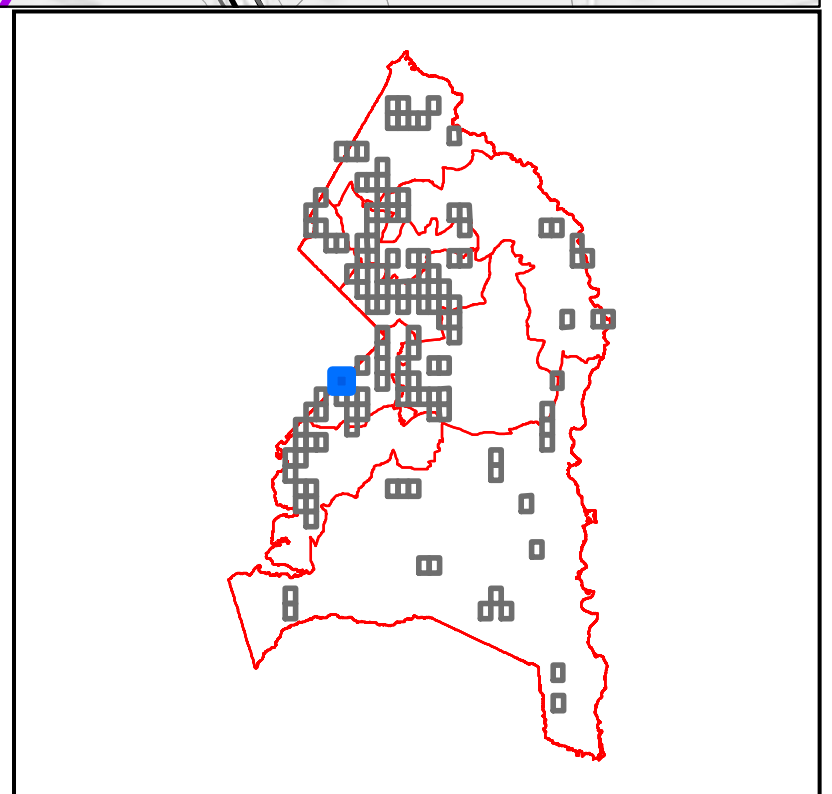
-



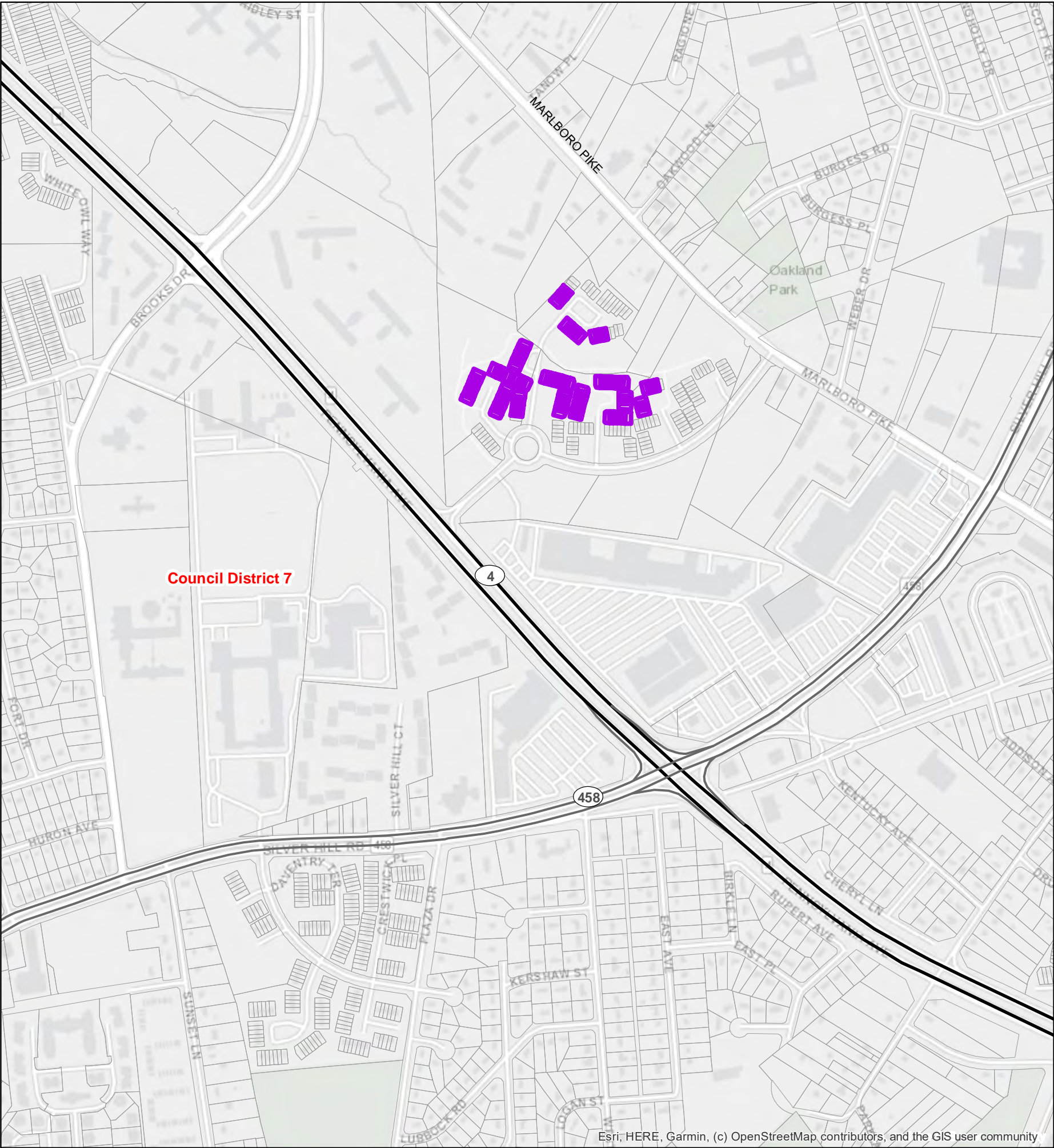
This map may not be reproduced, stored in a retrieval system, or transmitted by any form, including electronic or by photo reproduction, without the express written permission of The Maryland - National Capital Park and Planning Commission. For more information, contact the Prince George's County Planning Department in Upper Marlboro, Maryland.





Date Printed: 4/20/2021 | RGelner | Job# 3754



Qualifying Properites for a Medical Cannabis Dispensary
Based on LDR-053-2021
Prince George's County, MD



 C-S-C, C-O, M-U-I, and M-X-T Zoned Areas Outside of Restrictions

 Councilmanic District (2014)

N

0 0.25 0.5 Miles

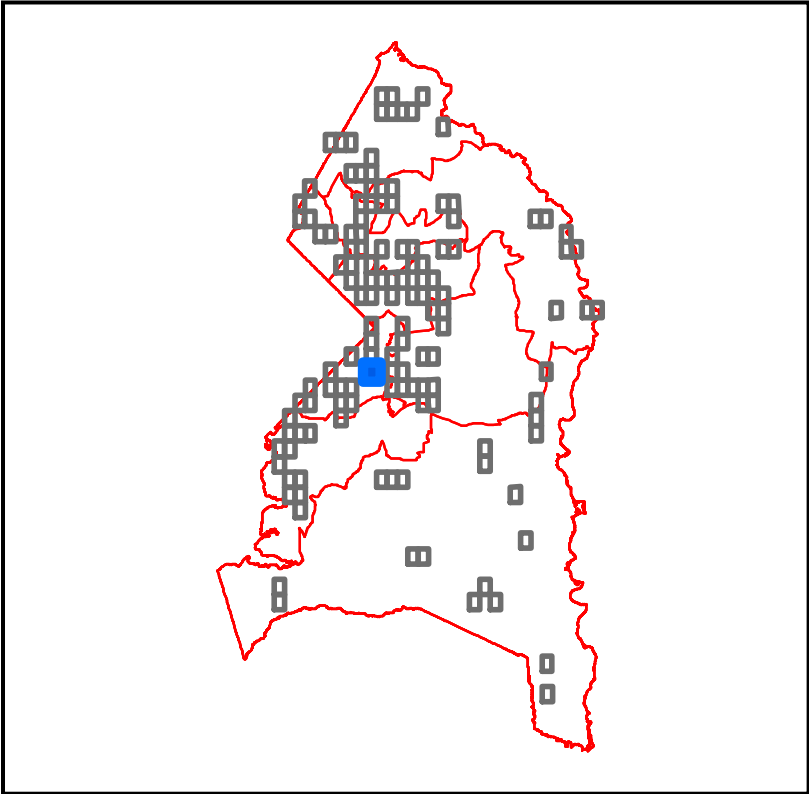
0 500 1,000 1,500 2,000 Feet

1 inch = 720 feet

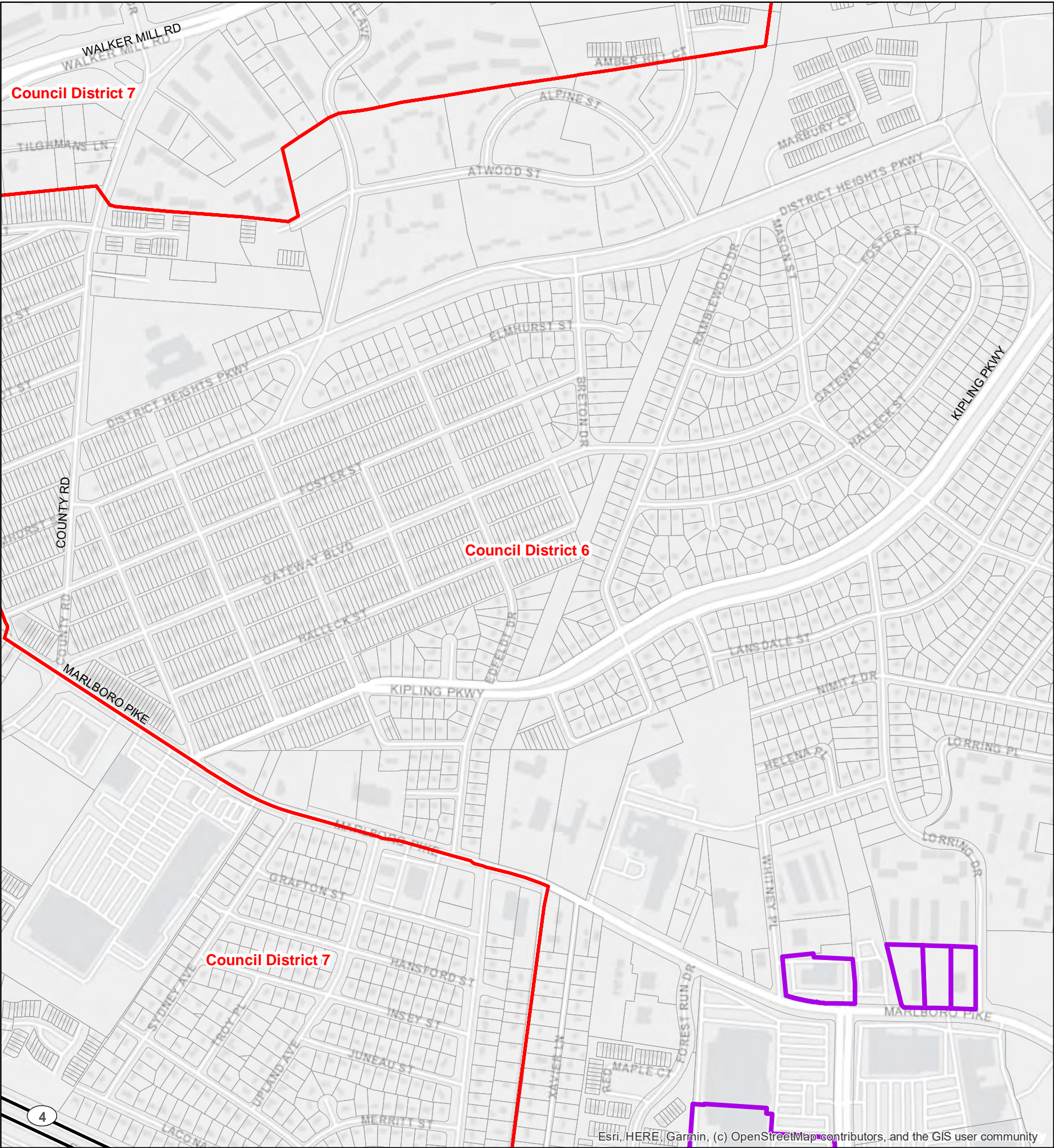
This map may not be reproduced, stored in a retrieval system, or transmitted by any form, including electronic or by photo reproduction, without the express written permission of The Maryland - National Capital Park and Planning Commission. For more information, contact the Prince George's County Planning Department in Upper Marlboro, Maryland.





The Maryland-National Capital
Park & Planning Commission
Prince George's County Planning Department
Geographic Information System



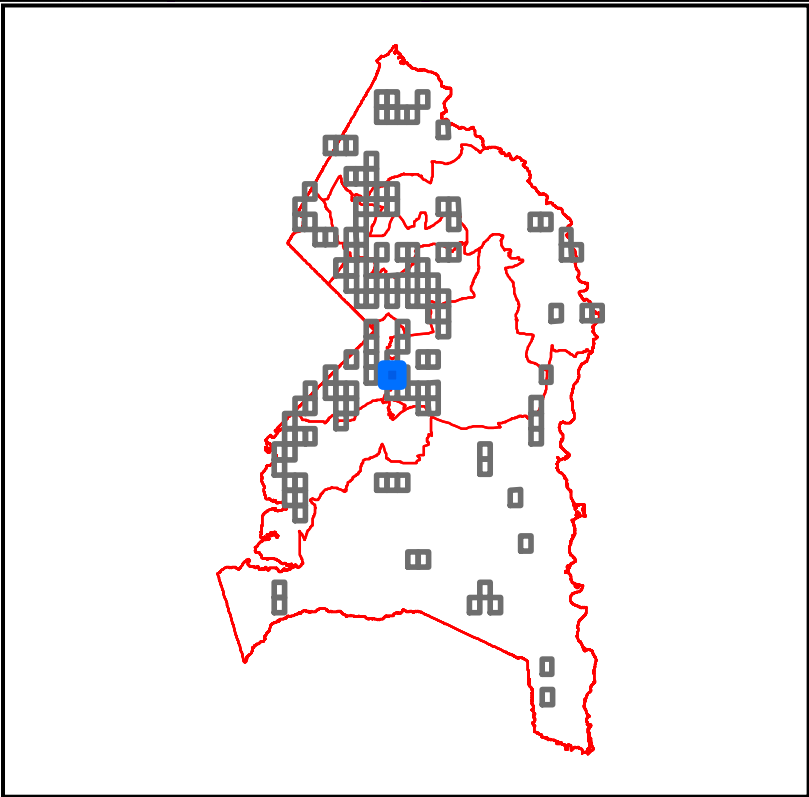
Qualifying Properites for a Medical Cannabis Dispensary
Based on LDR-053-2021
Prince George's County, MD



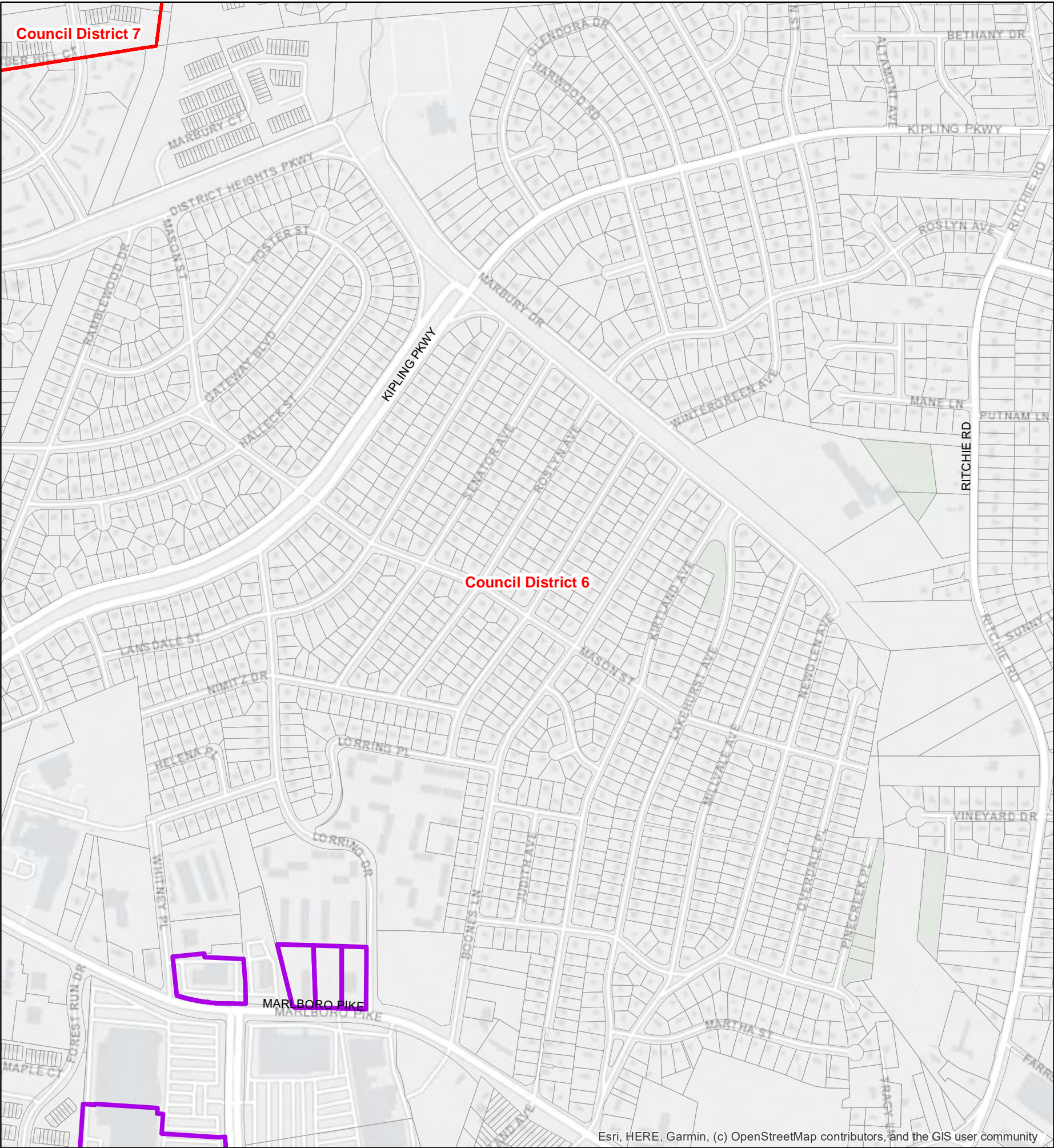
-  C-S-C, C-O, M-U-I, and M-X-T Zoned Areas Outside of Restrictions
-  Councilmanic District (2014)



This map may not be reproduced, stored in a retrieval system, or transmitted by any form, including electronic or by photo reproduction, without the express written permission of The Maryland - National Capital Park and Planning Commission. For more information, contact the Prince George's County Planning Department in Upper Marlboro, Maryland.



Qualifying Properites for a Medical Cannabis Dispensary
Based on LDR-053-2021
Prince George's County, MD



C-S-C, C-O, M-U-I, and M-X-T Zoned Areas Outside of Restrictions

Councilmanic District (2014)

N

00.250.5

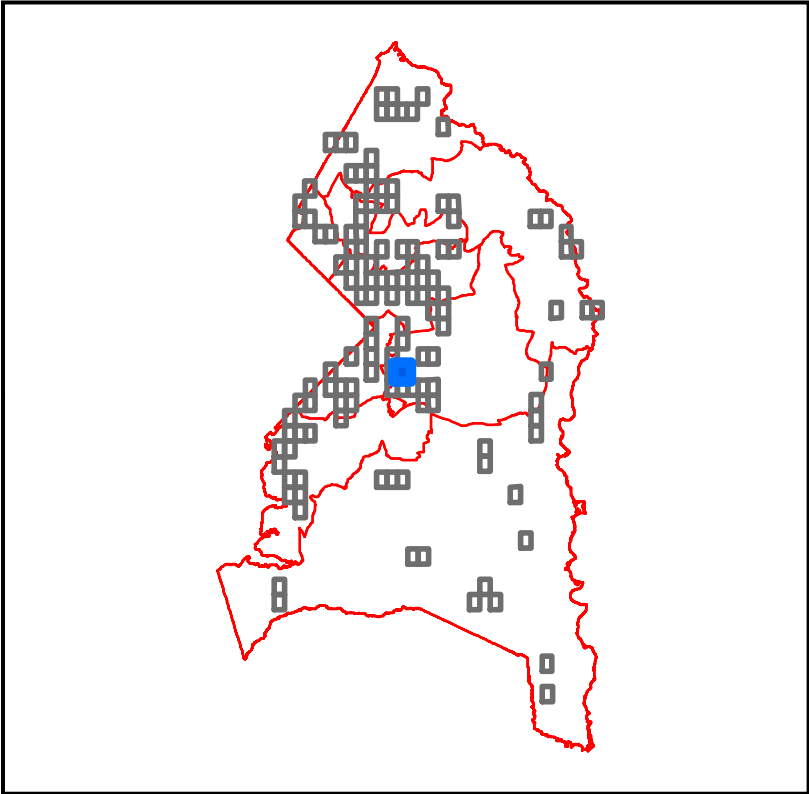
Miles

05001,0001,5002,000

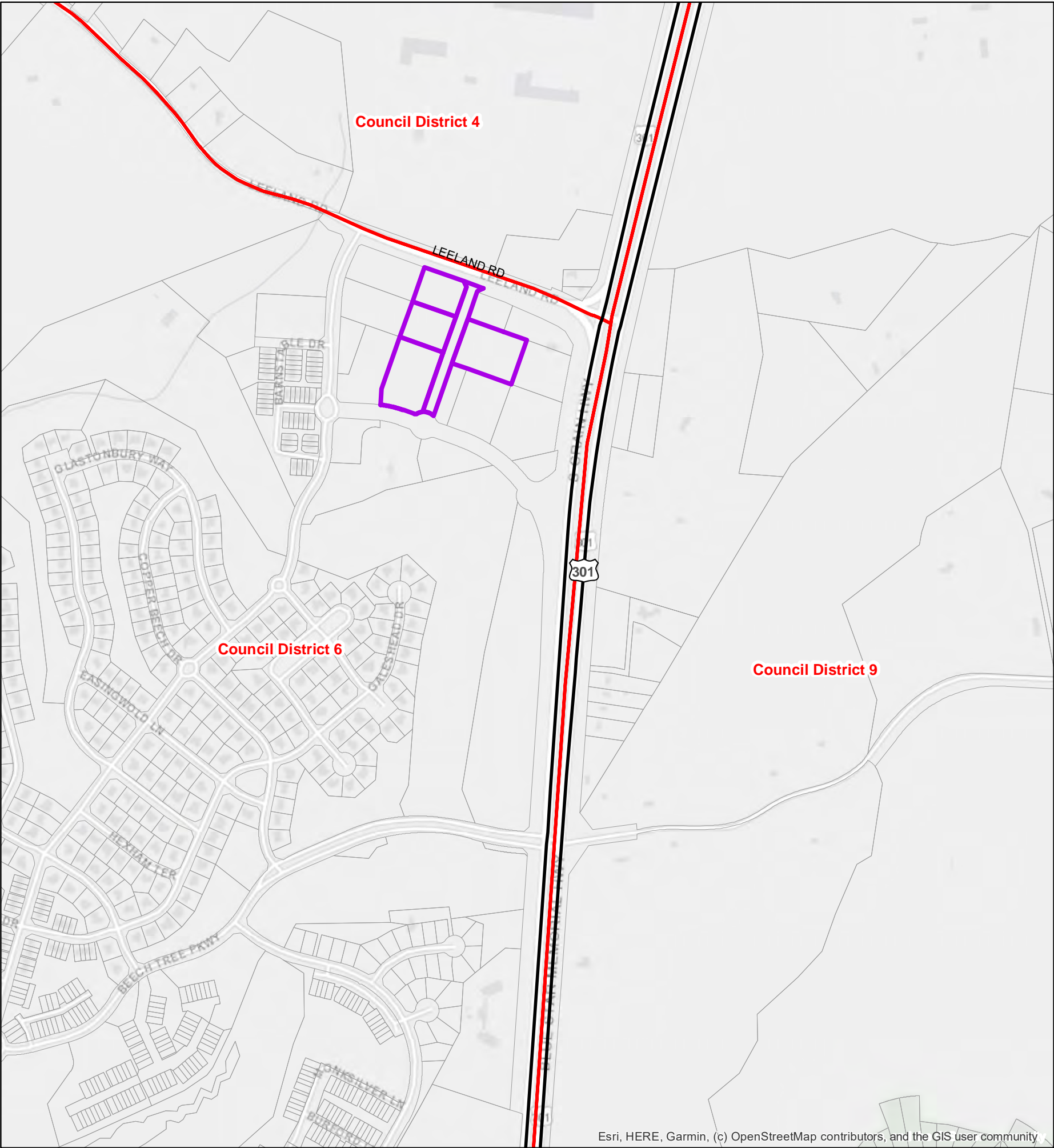
Feet

1 inch = 720 feet

This map may not be reproduced, stored in a retrieval system, or transmitted by any form, including electronic or by photo reproduction, without the express written permission of The Maryland - National Capital Park and Planning Commission. For more information, contact the Prince George's County Planning Department in Upper Marlboro, Maryland.



Qualifying Properites for a Medical Cannabis Dispensary
Based on LDR-053-2021
Prince George's County, MD



C-S-C, C-O, M-U-I, and M-X-T Zoned
Areas Outside of Restrictions

Councilmanic District (2014)

N

0

0.25

0.5

Miles

0

500

1,000

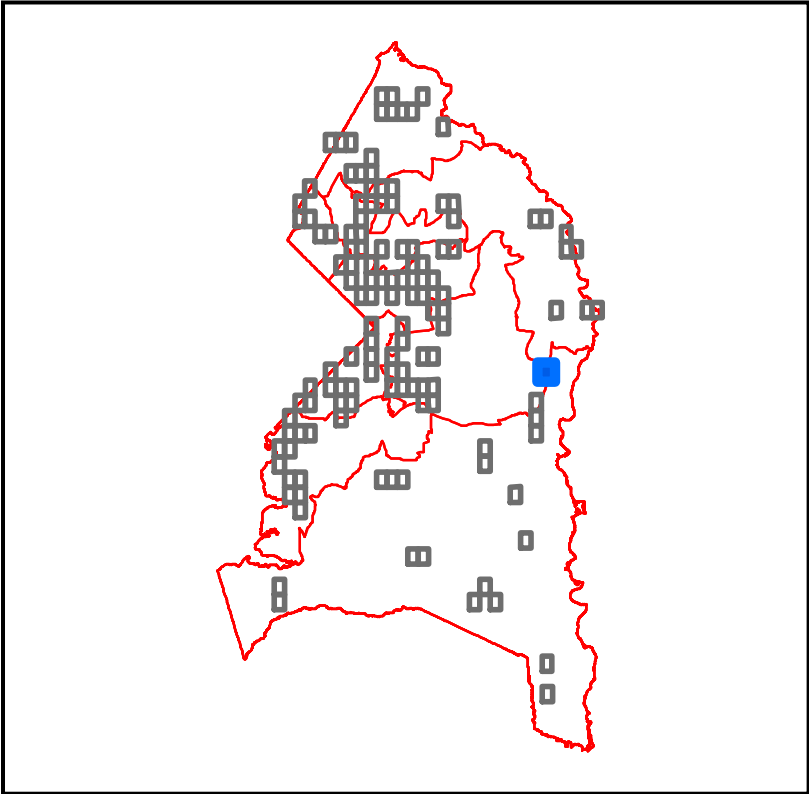
1,500

2,000

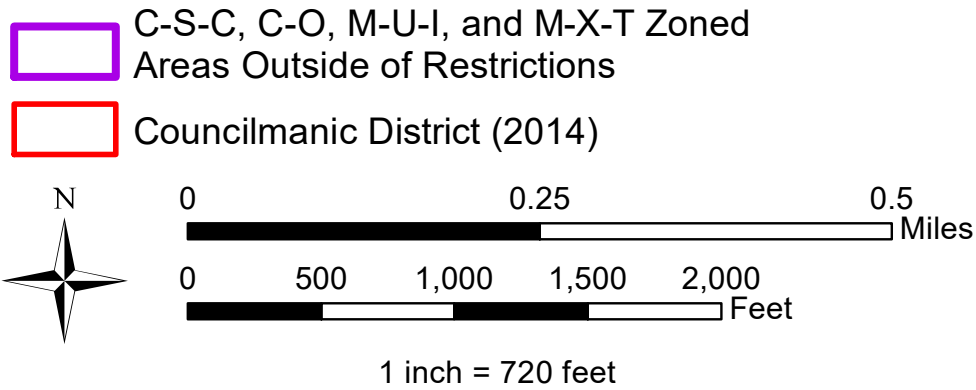
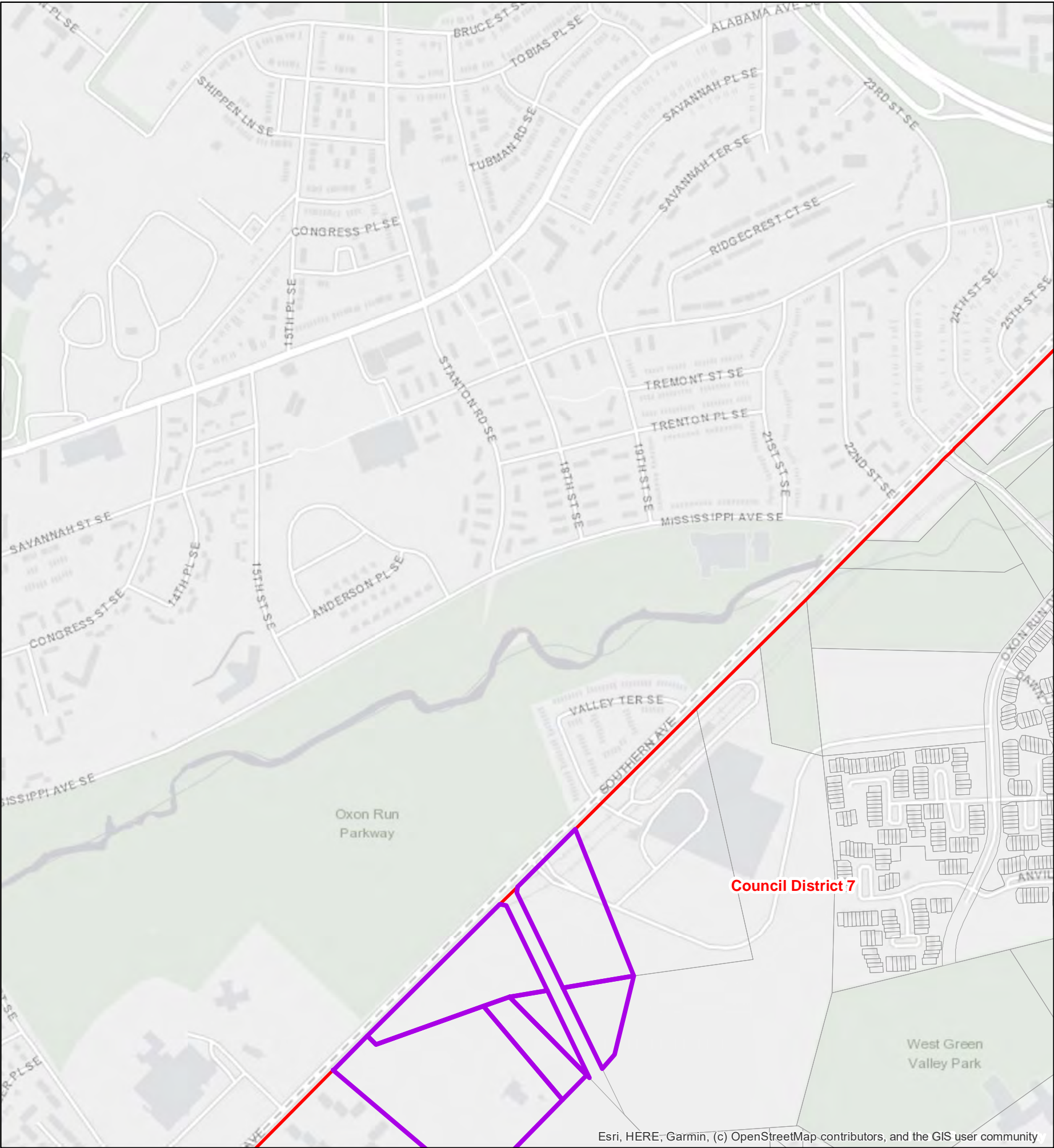
Feet

1 inch = 720 feet

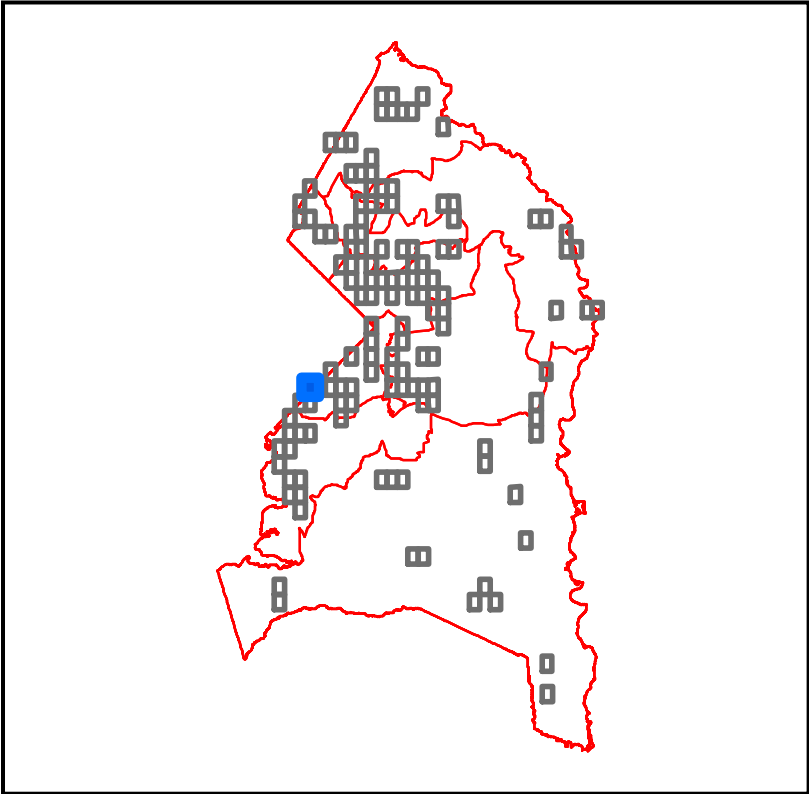
This map may not be reproduced, stored in a retrieval system, or transmitted by any form, including electronic or by photo reproduction, without the express written permission of The Maryland - National Capital Park and Planning Commission. For more information, contact the Prince George's County Planning Department in Upper Marlboro, Maryland.



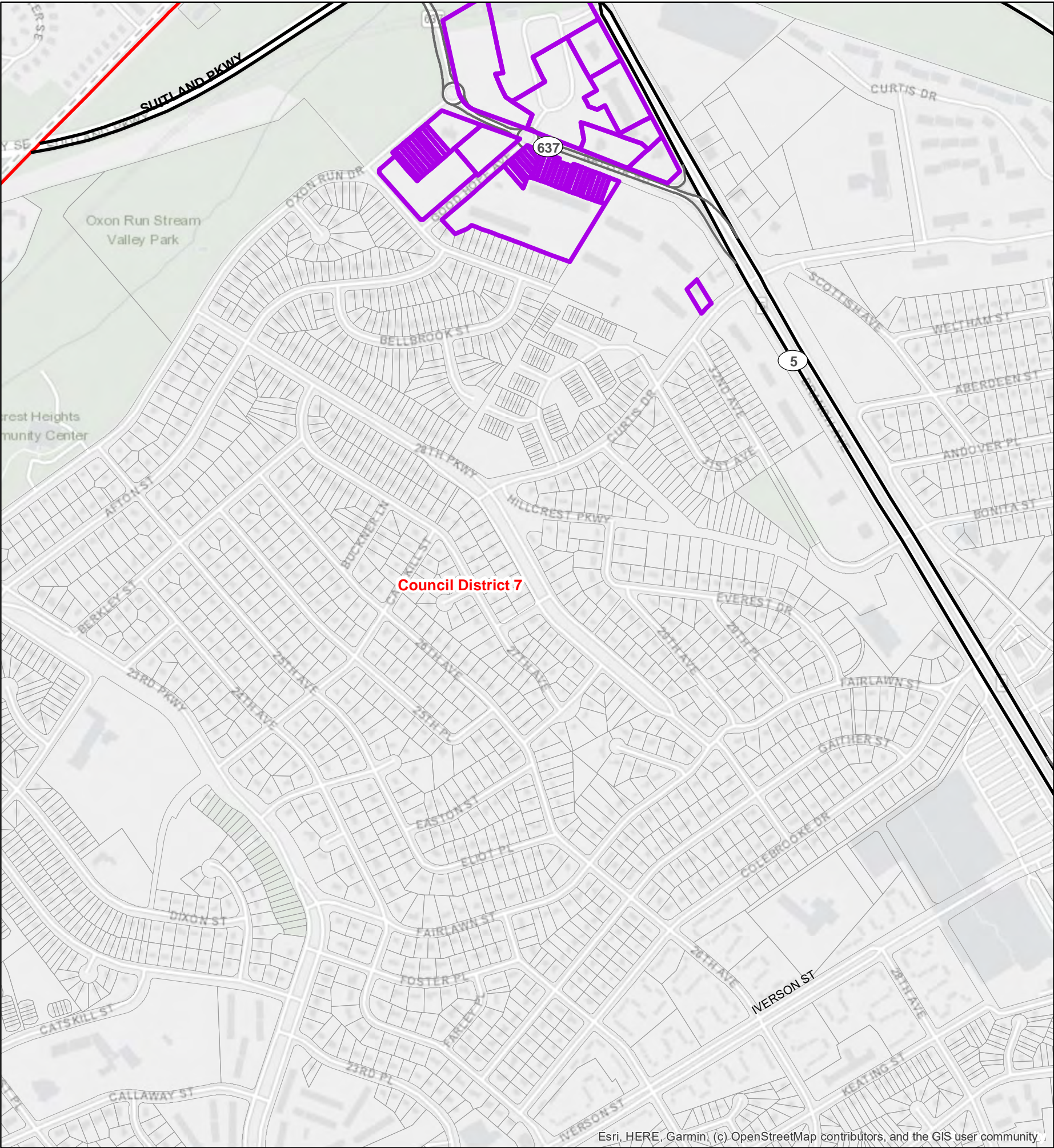
Qualifying Properites for a Medical Cannabis Dispensary
Based on LDR-053-2021
Prince George's County, MD



This map may not be reproduced, stored in a retrieval system, or transmitted by any form, including electronic or by photo reproduction, without the express written permission of The Maryland - National Capital Park and Planning Commission. For more information, contact the Prince George's County Planning Department in Upper Marlboro, Maryland.



Qualifying Properites for a Medical Cannabis Dispensary
Based on LDR-053-2021
Prince George's County, MD



C-S-C, C-O, M-U-I, and M-X-T Zoned Areas Outside of Restrictions

Councilmanic District (2014)

N

00.250.5

Miles

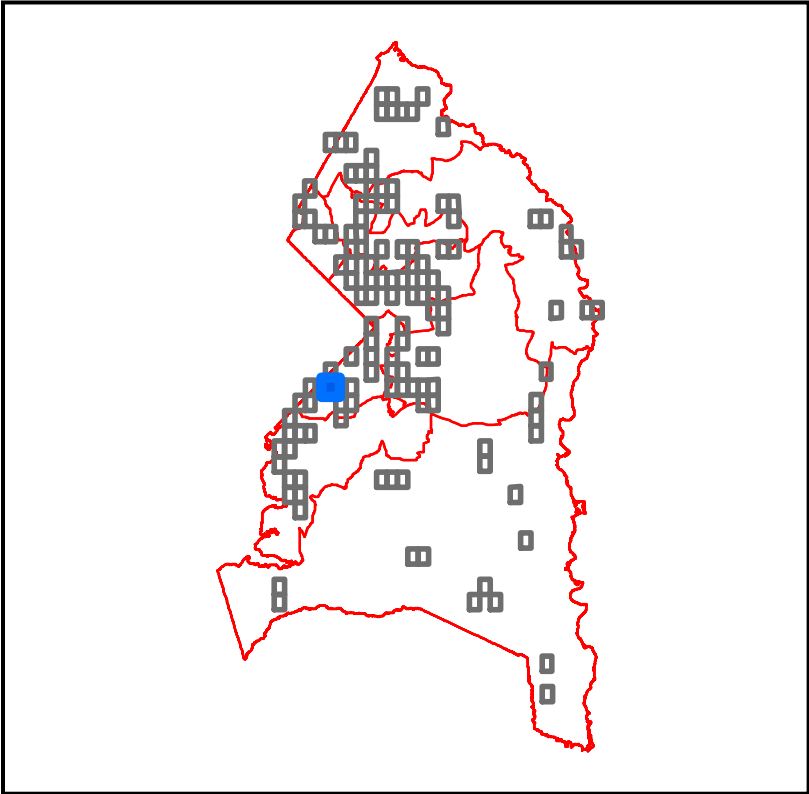
05001,0001,5002,000

Feet

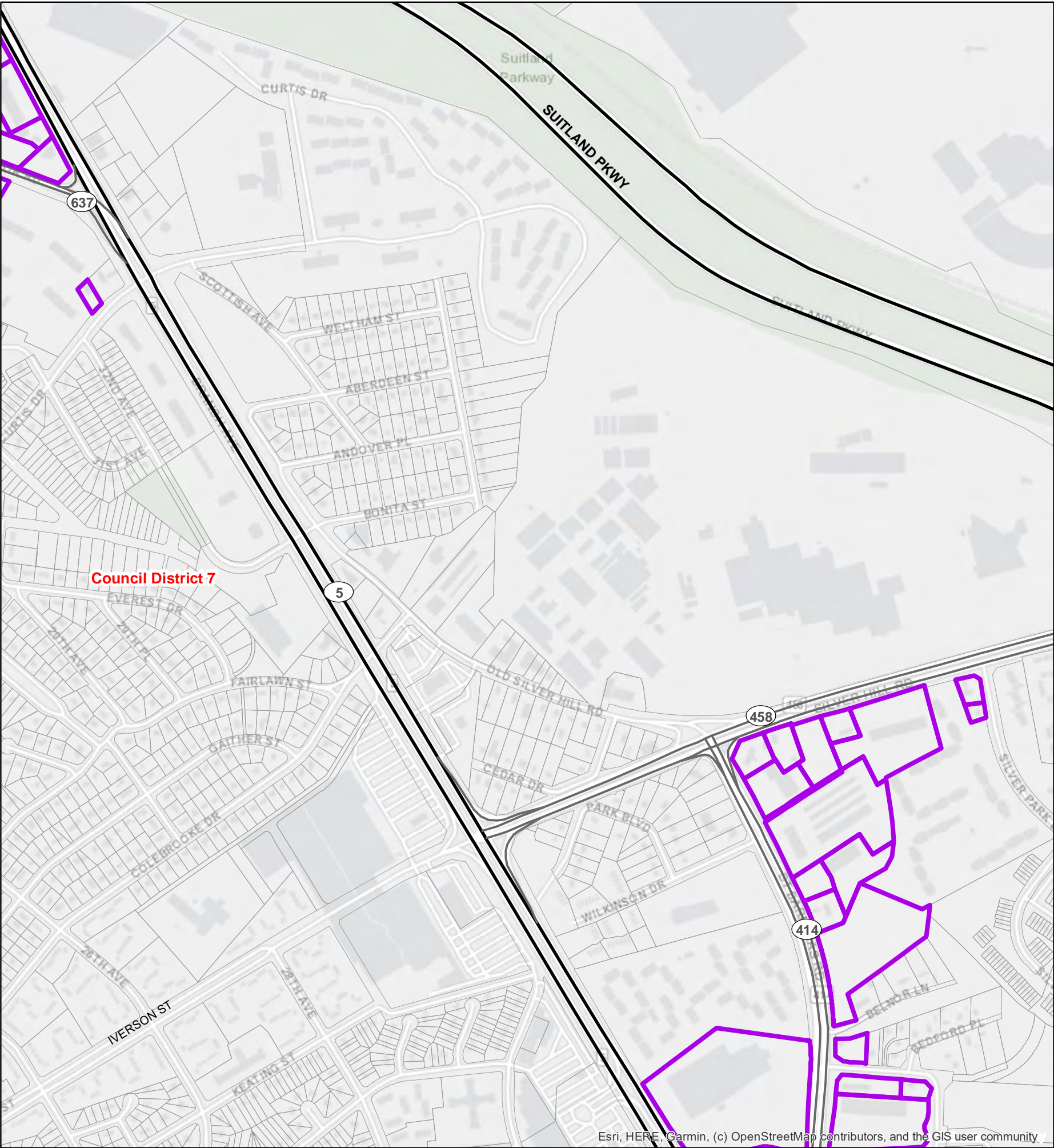
1 inch = 720 feet

This map may not be reproduced, stored in a retrieval system, or transmitted by any form, including electronic or by photo reproduction, without the express written permission of The Maryland - National Capital Park and Planning Commission. For more information, contact the Prince George's County Planning Department in Upper Marlboro, Maryland.

Esri, HERE, Garmin, (c) OpenStreetMap contributors, and the GIS user community



Qualifying Properites for a Medical Cannabis Dispensary
Based on LDR-053-2021
Prince George's County, MD



C-S-C, C-O, M-U-I, and M-X-T Zoned Areas Outside of Restrictions

Councilmanic District (2014)

N

00.250.5

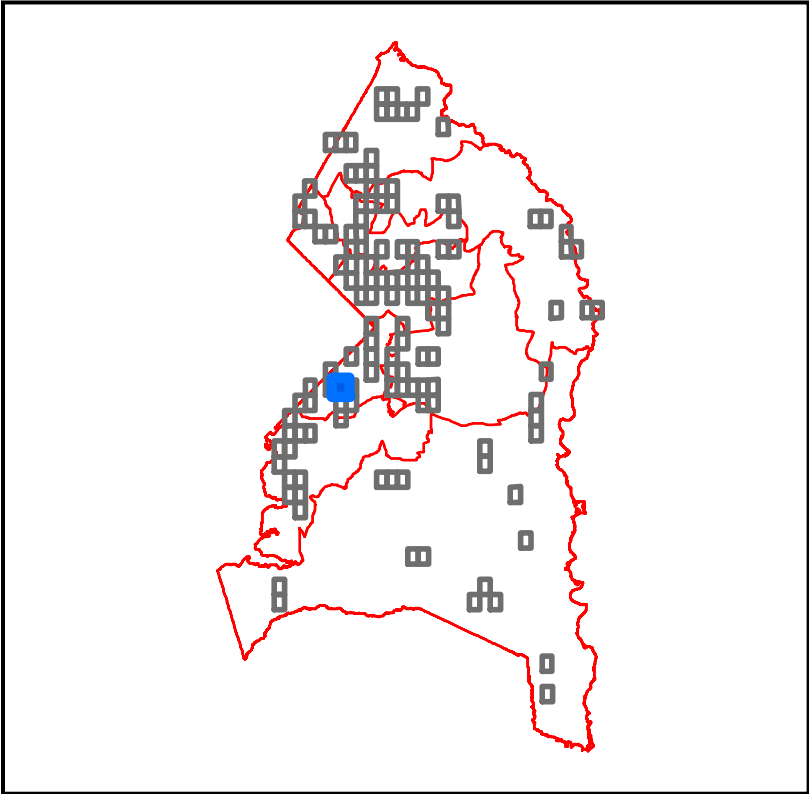
Miles

05001,0001,5002,000

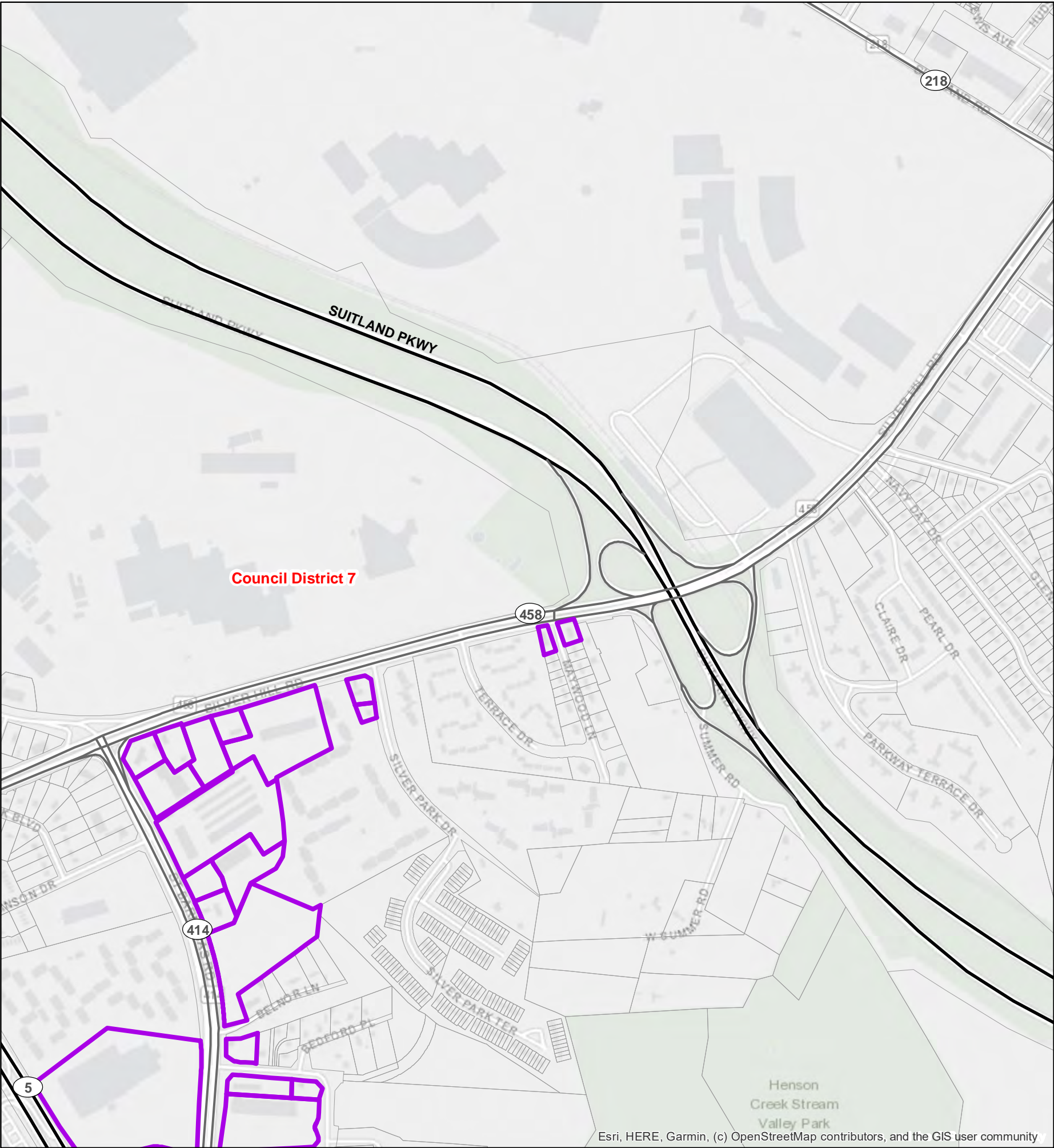
Feet

1 inch = 720 feet

This map may not be reproduced, stored in a retrieval system, or transmitted by any form, including electronic or by photo reproduction, without the express written permission of The Maryland - National Capital Park and Planning Commission. For more information, contact the Prince George's County Planning Department in Upper Marlboro, Maryland.



Qualifying Properites for a Medical Cannabis Dispensary
Based on LDR-053-2021
Prince George's County, MD



C-S-C, C-O, M-U-I, and M-X-T Zoned
Areas Outside of Restrictions

Councilmanic District (2014)

N

0

0.25

0.5

Miles

0

500

1,000

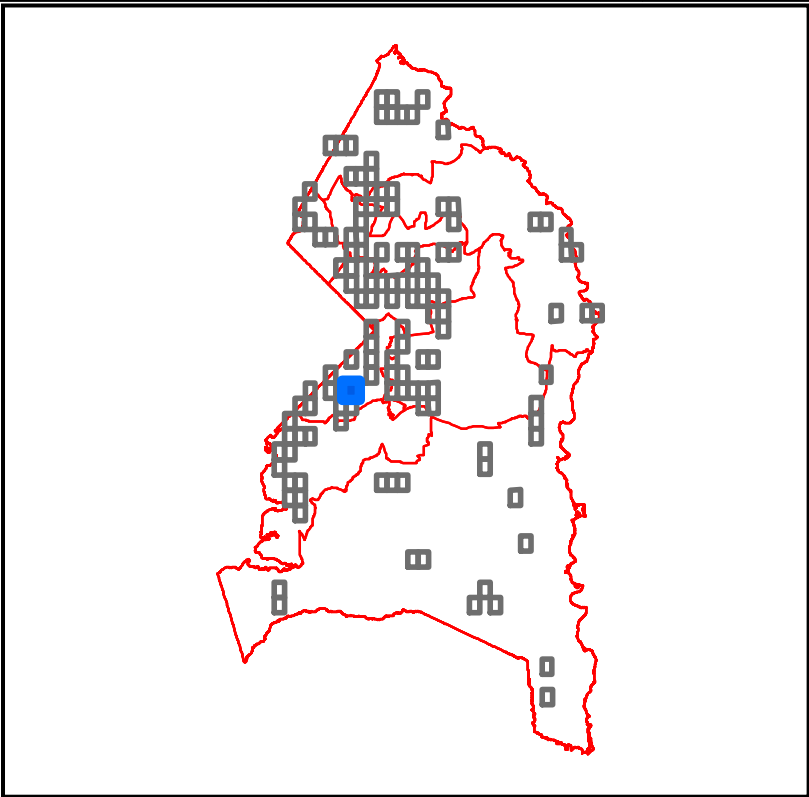
1,500

2,000

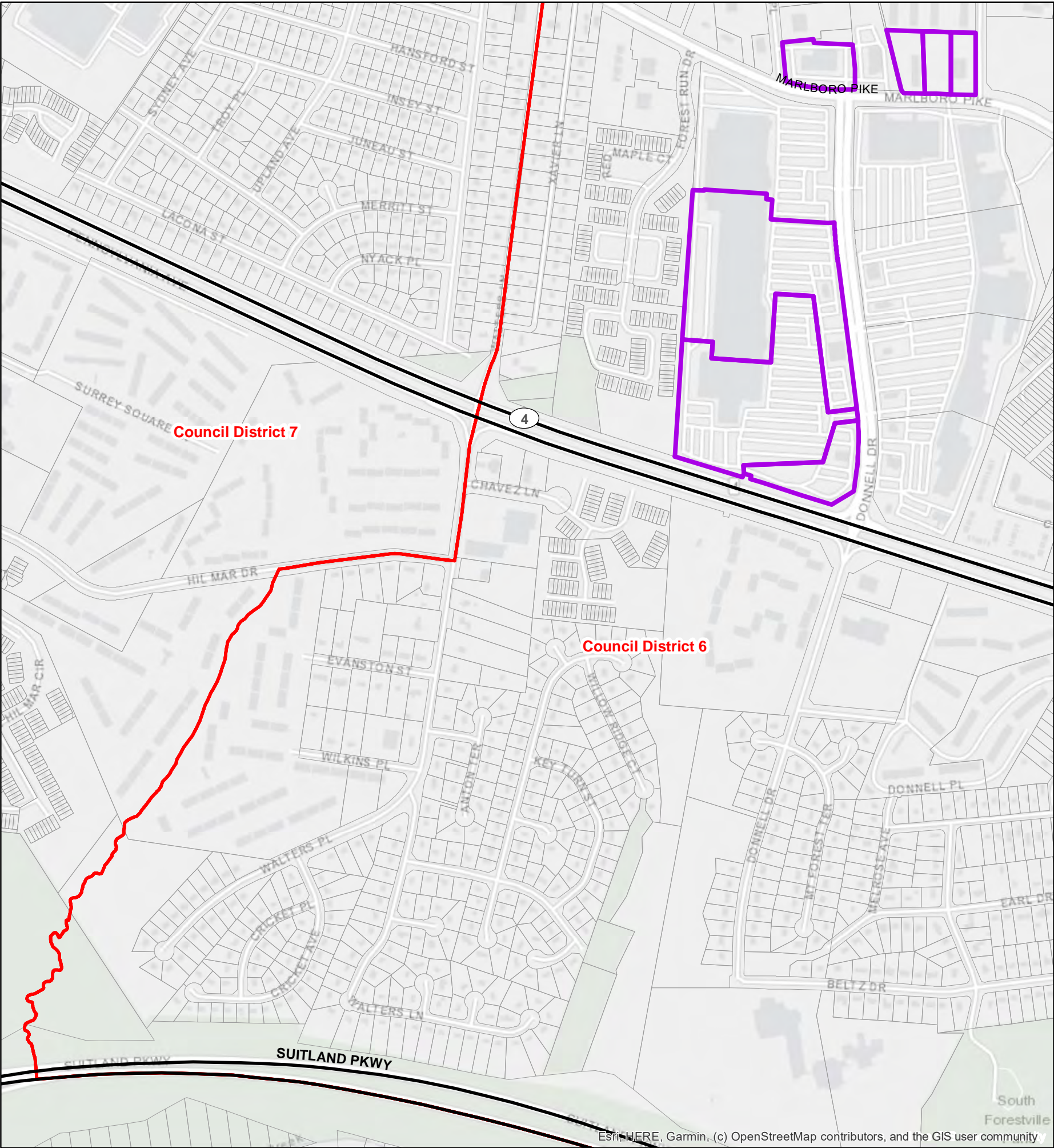
Feet


1 inch = 720 feet


This map may not be reproduced, stored in a retrieval system, or transmitted by any form, including electronic or by photo reproduction, without the express written permission of The Maryland - National Capital Park and Planning Commission. For more information, contact the Prince George's County Planning Department in Upper Marlboro, Maryland.



Qualifying Properites for a Medical Cannabis Dispensary
Based on LDR-053-2021
Prince George's County, MD



 C-S-C, C-O, M-U-I, and M-X-T Zoned Areas Outside of Restrictions

 Councilmanic District (2014)

N

0 0.25 0.5 Miles

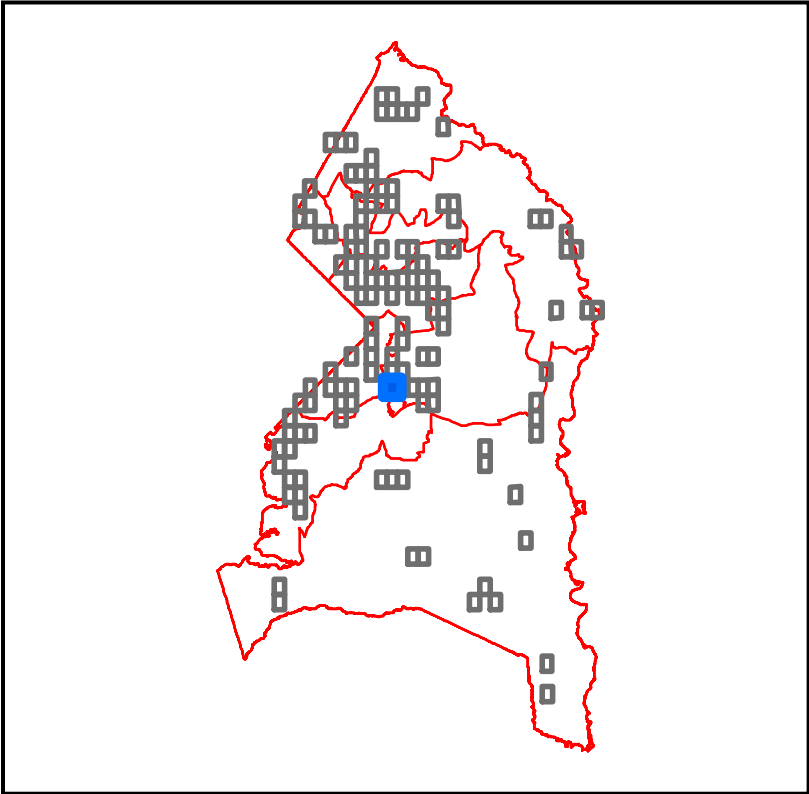
0 500 1,000 1,500 2,000 Feet

1 inch = 720 feet

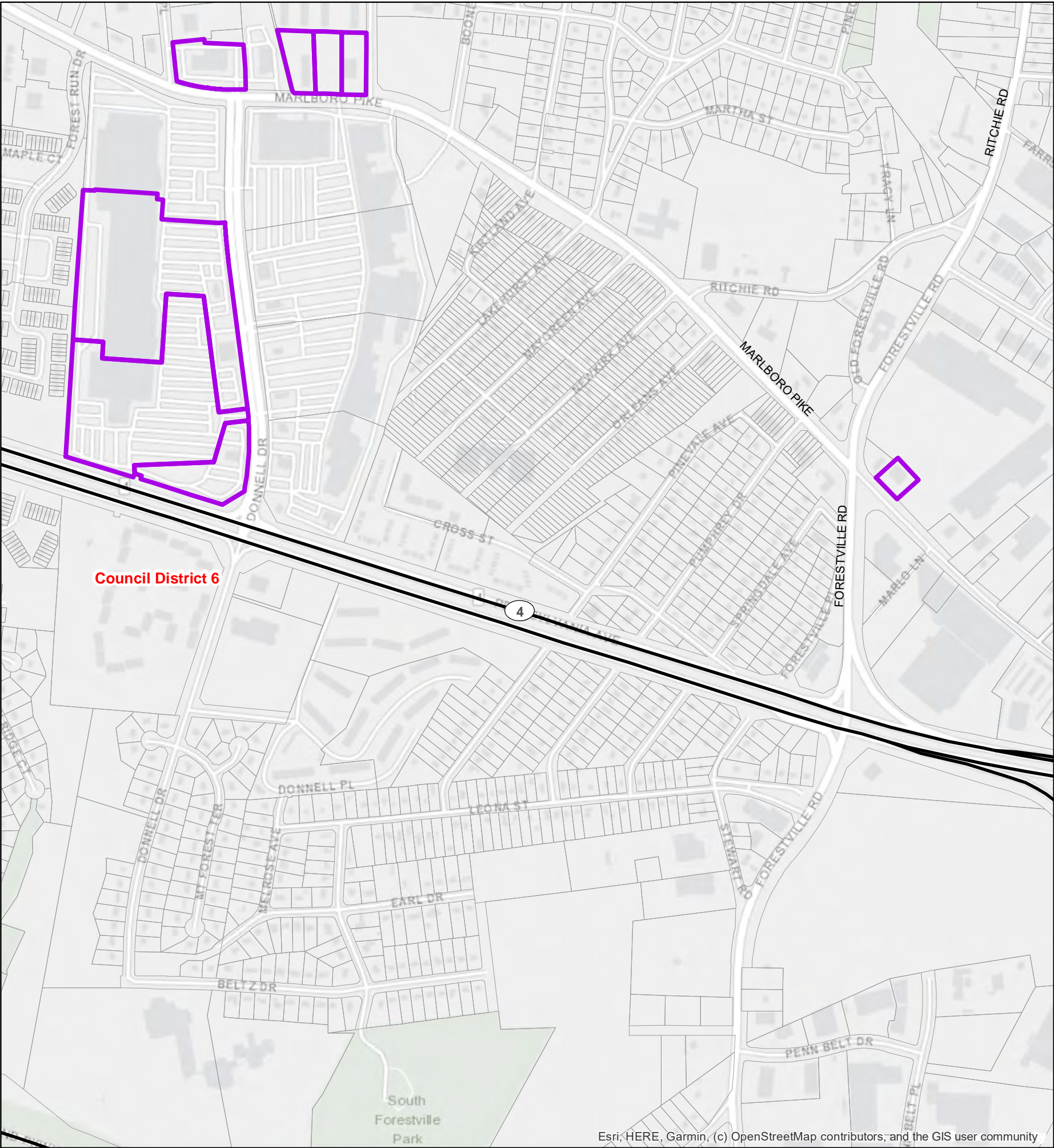
This map may not be reproduced, stored in a retrieval system, or transmitted by any form, including electronic or by photo reproduction, without the express written permission of The Maryland - National Capital Park and Planning Commission. For more information, contact the Prince George's County Planning Department in Upper Marlboro, Maryland.



The Maryland-National Capital
Park & Planning Commission
Prince George's County Planning Department
Geographic Information System



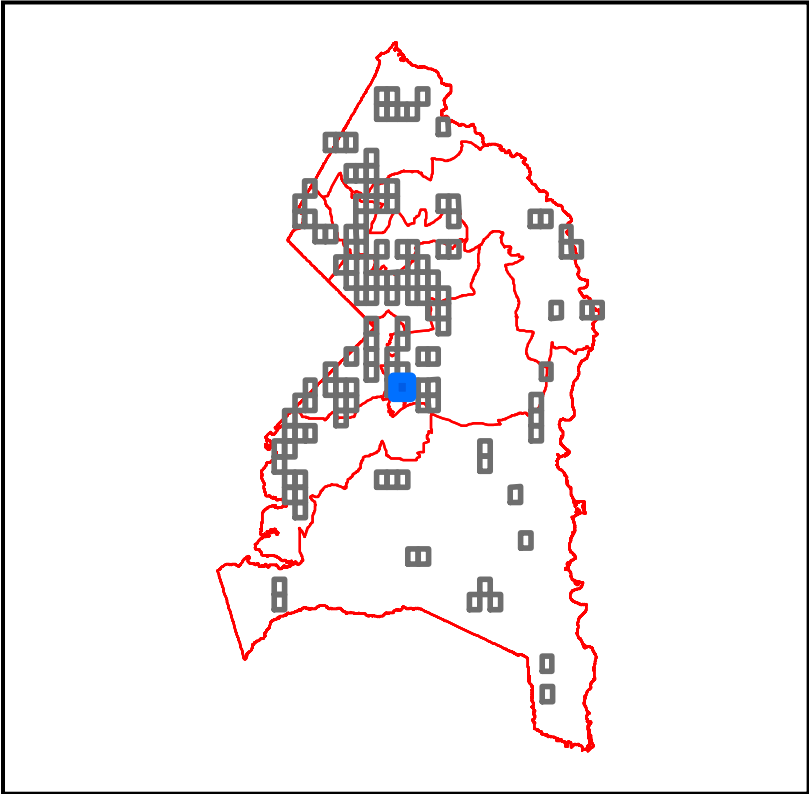
Qualifying Properites for a Medical Cannabis Dispensary
Based on LDR-053-2021
Prince George's County, MD



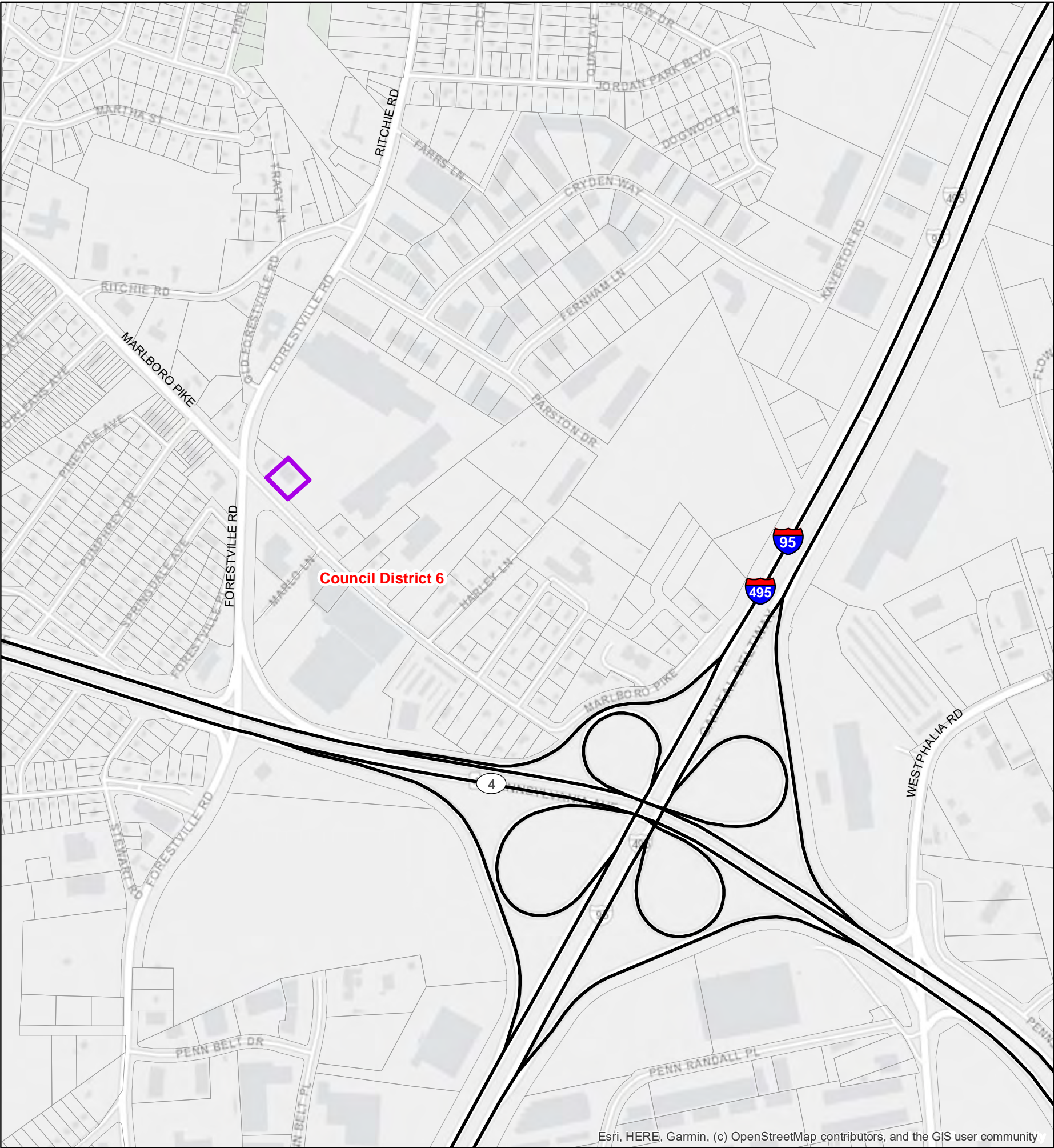
- C-S-C, C-O, M-U-I, and M-X-T Zoned Areas Outside of Restrictions
- Councilmanic District (2014)





This map may not be reproduced, stored in a retrieval system, or transmitted by any form, including electronic or by photo reproduction, without the express written permission of The Maryland - National Capital Park and Planning Commission. For more information, contact the Prince George's County Planning Department in Upper Marlboro, Maryland.




Qualifying Properites for a Medical Cannabis Dispensary
Based on LDR-053-2021
Prince George's County, MD



 C-S-C, C-O, M-U-I, and M-X-T Zoned Areas Outside of Restrictions

 Councilmanic District (2014)

 N

0 0.25 0.5 Miles

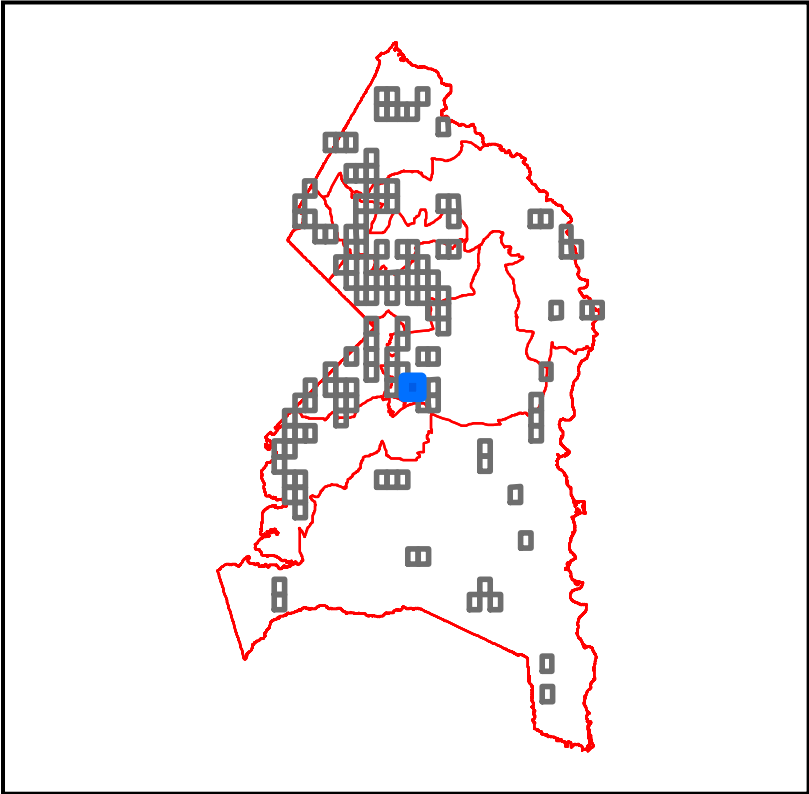
0 500 1,000 1,500 2,000 Feet

1 inch = 720 feet

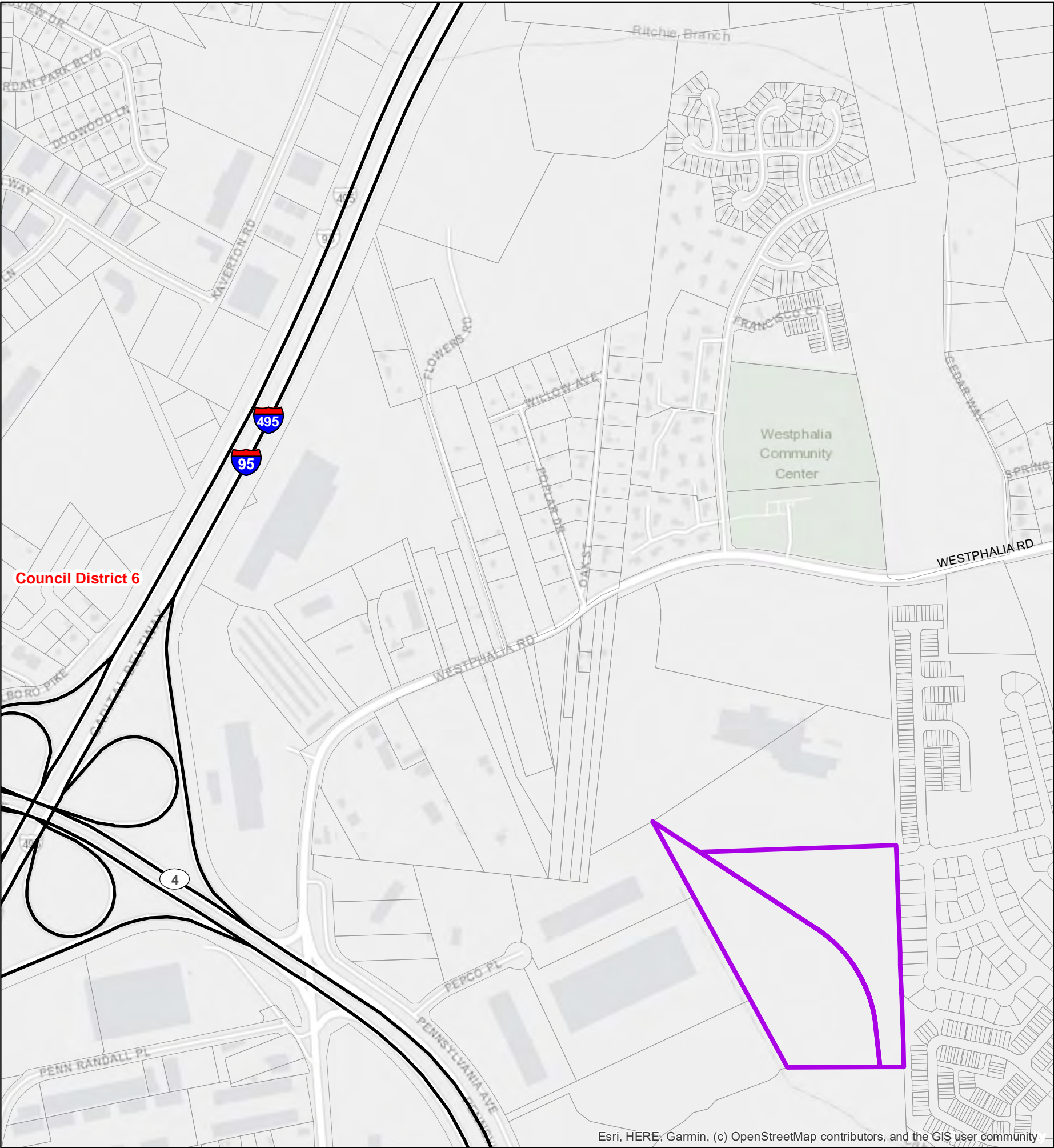
This map may not be reproduced, stored in a retrieval system, or transmitted by any form, including electronic or by photo reproduction, without the express written permission of The Maryland - National Capital Park and Planning Commission. For more information, contact the Prince George's County Planning Department in Upper Marlboro, Maryland.



The Maryland-National Capital
Park & Planning Commission
Prince George's County Planning Department
Geographic Information System

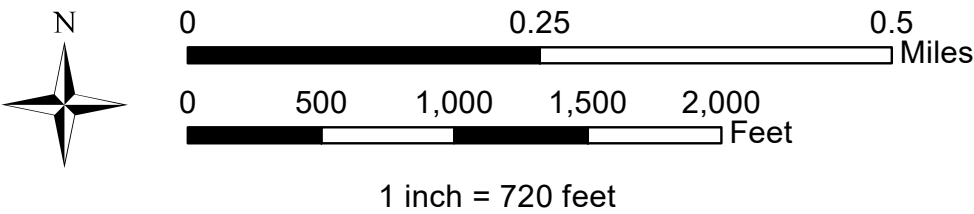


Qualifying Properites for a Medical Cannabis Dispensary
Based on LDR-053-2021
Prince George's County, MD



Esri, HERE, Garmin, (c) OpenStreetMap contributors, and the GIS user community

- C-S-C, C-O, M-U-I, and M-X-T Zoned Areas Outside of Restrictions
- Councilmanic District (2014)



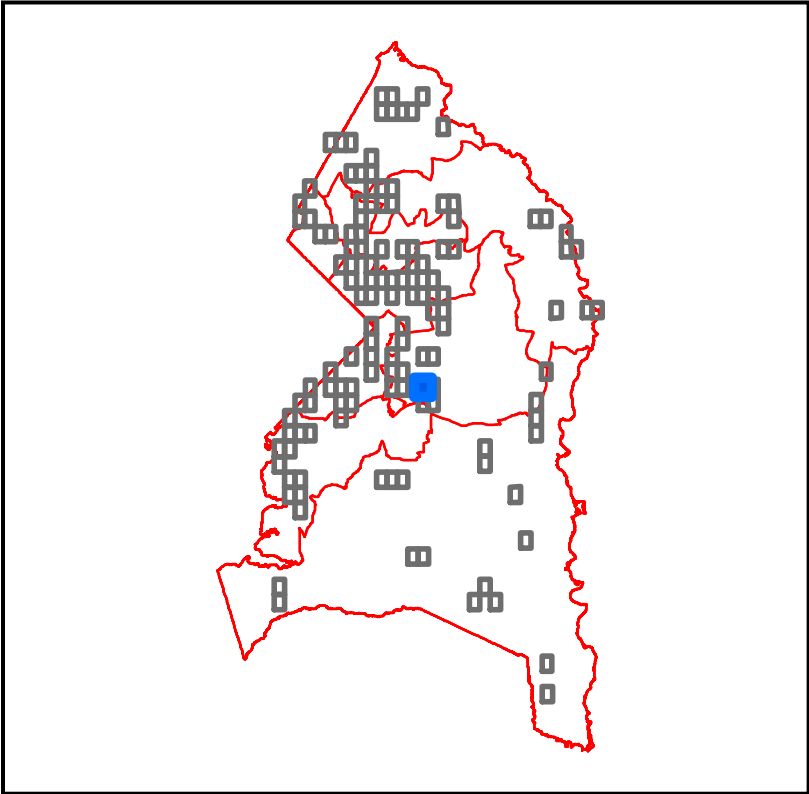
This map may not be reproduced, stored in a retrieval system, or transmitted by any form, including electronic or by photo reproduction, without the express written permission of The Maryland - National Capital Park and Planning Commission. For more information, contact the Prince George's County Planning Department in Upper Marlboro, Maryland.

Page 93 of 132
Map T15

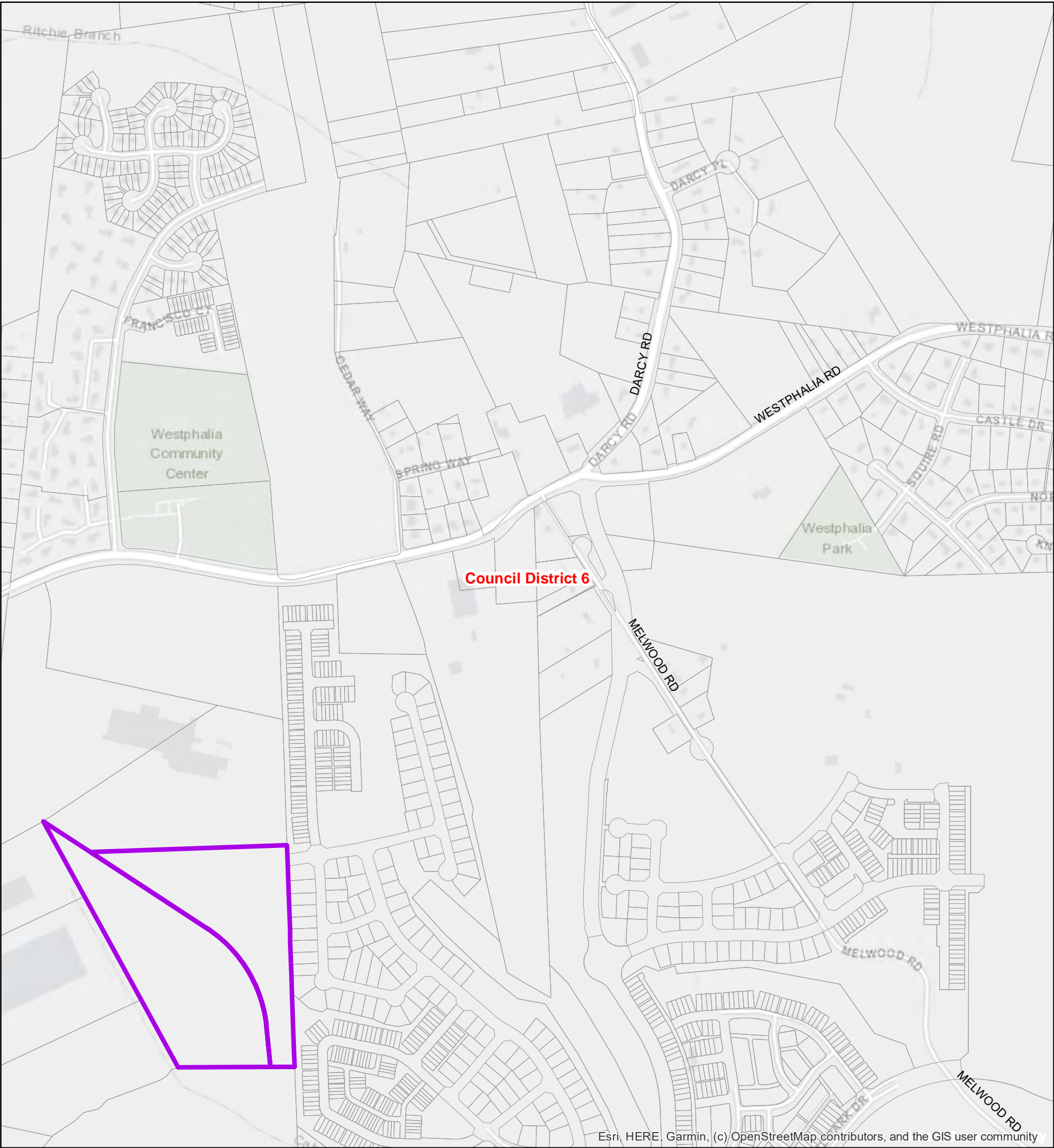


The Maryland-National Capital
Park & Planning Commission
Prince George's County Planning Department
Geographic Information System

Date Printed: 4/20/2021 | RGelner | Job# 3754



Qualifying Properites for a Medical Cannabis Dispensary
Based on LDR-053-2021
Prince George's County, MD



C-S-C, C-O, M-U-I, and M-X-T Zoned Areas Outside of Restrictions

Councilmanic District (2014)

N

0

0.25

0.5

Miles

0

500

1,000

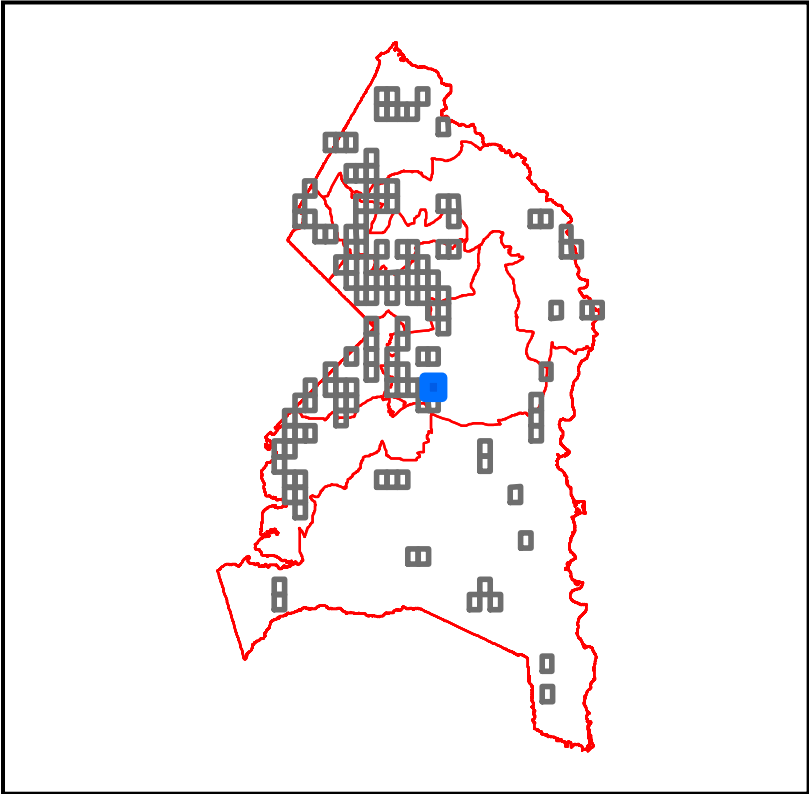
1,500

2,000

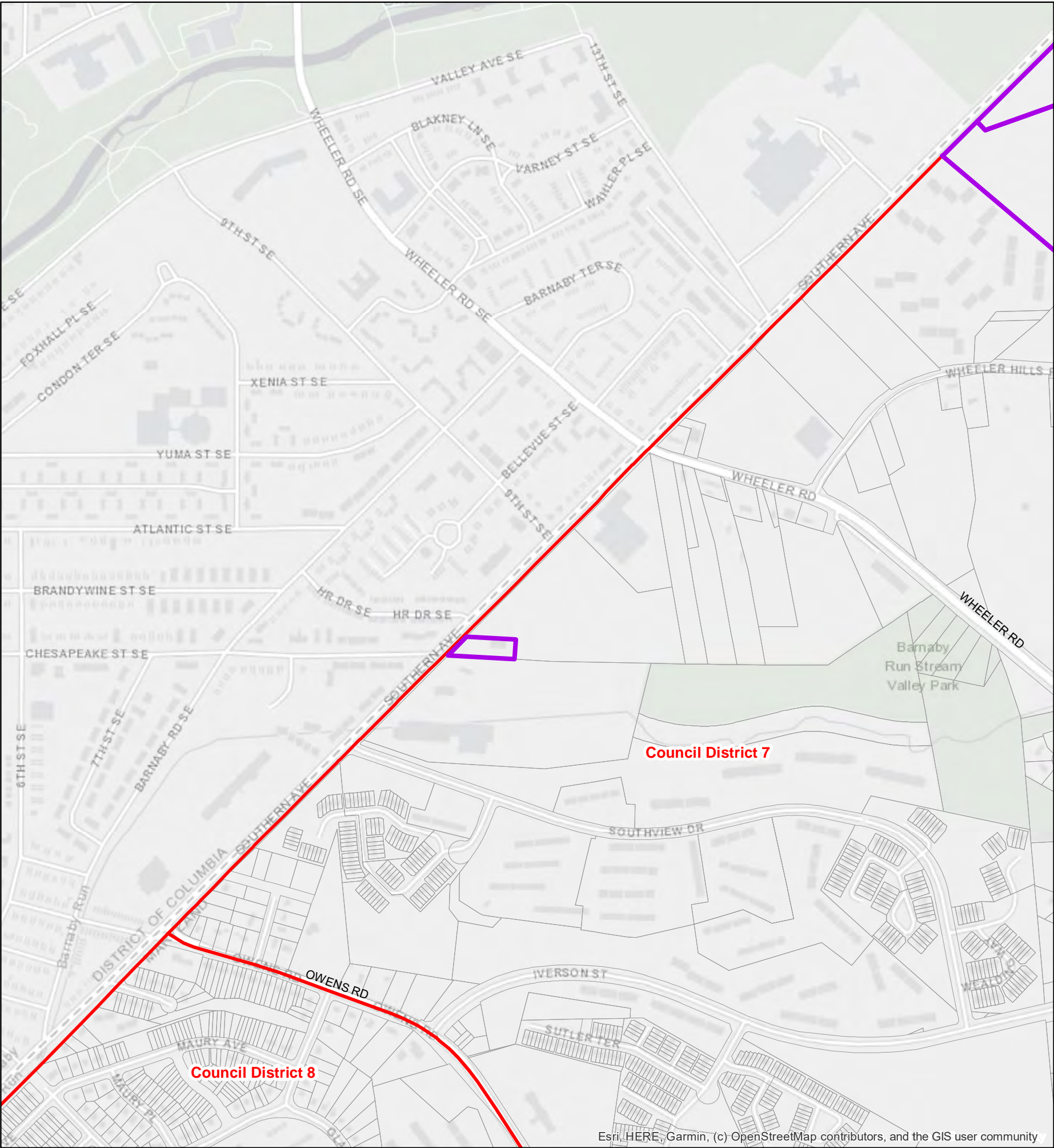
Feet


1 inch = 720 feet


This map may not be reproduced, stored in a retrieval system, or transmitted by any form, including electronic or by photo reproduction, without the express written permission of The Maryland - National Capital Park and Planning Commission. For more information, contact the Prince George's County Planning Department in Upper Marlboro, Maryland.



Qualifying Properites for a Medical Cannabis Dispensary
Based on LDR-053-2021
Prince George's County, MD



 C-S-C, C-O, M-U-I, and M-X-T Zoned Areas Outside of Restrictions

 Councilmanic District (2014)

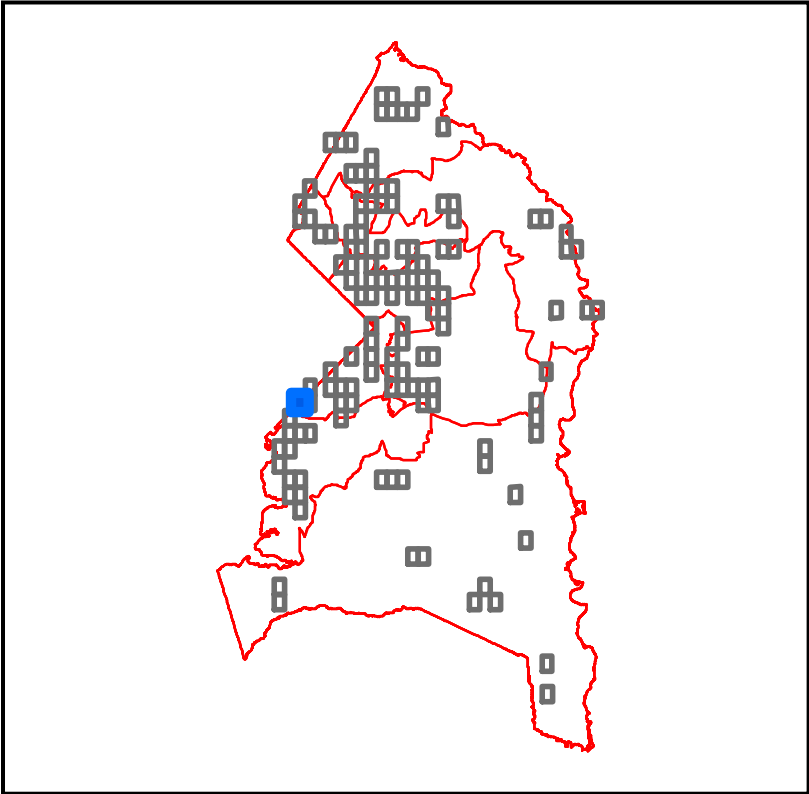
N

0 0.25 0.5 Miles

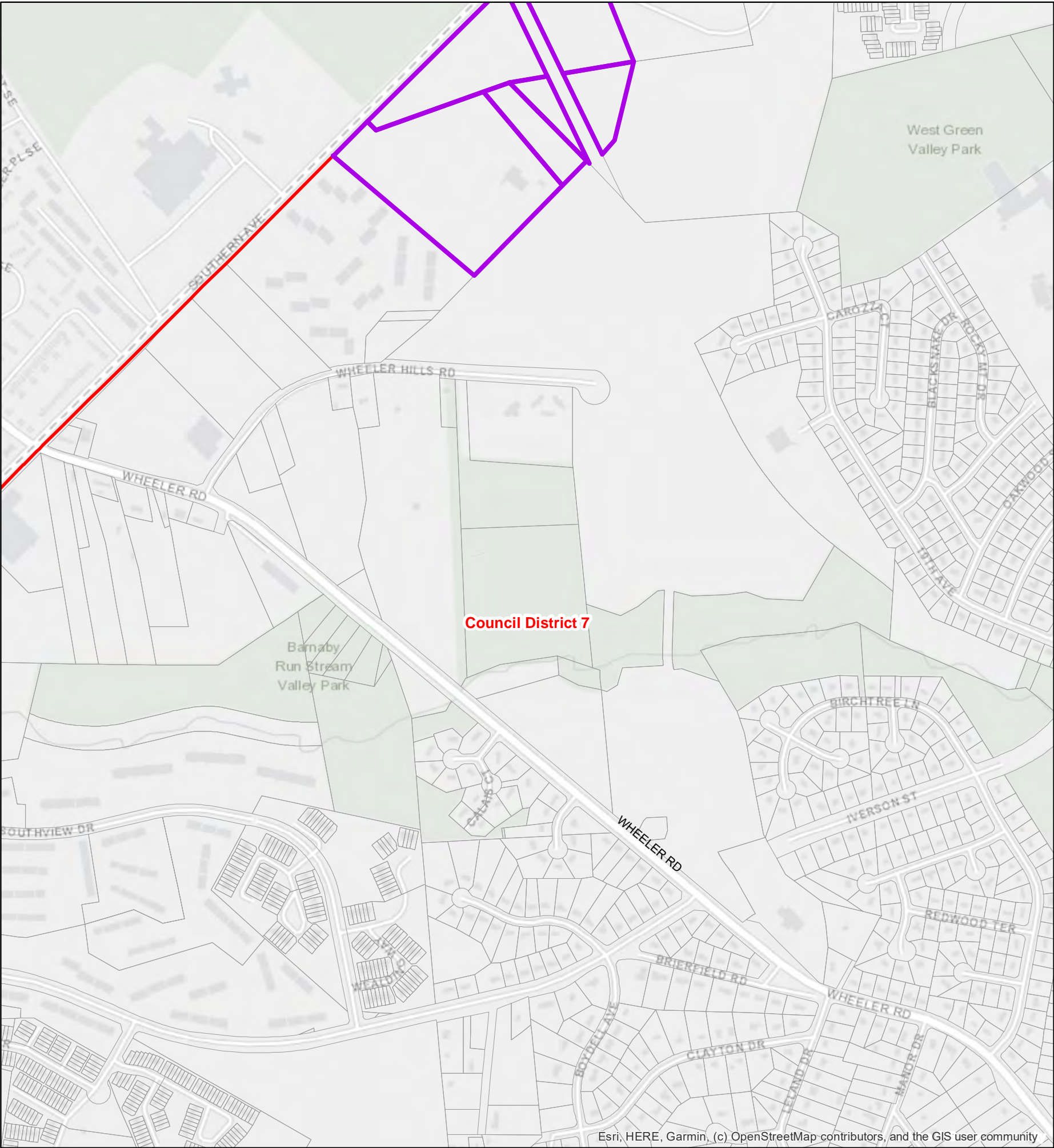
0 500 1,000 1,500 2,000 Feet


1 inch = 720 feet


This map may not be reproduced, stored in a retrieval system, or transmitted by any form, including electronic or by photo reproduction, without the express written permission of The Maryland - National Capital Park and Planning Commission. For more information, contact the Prince George's County Planning Department in Upper Marlboro, Maryland.




Qualifying Properites for a Medical Cannabis Dispensary
Based on LDR-053-2021
Prince George's County, MD



 C-S-C, C-O, M-U-I, and M-X-T Zoned Areas Outside of Restrictions

 Councilmanic District (2014)

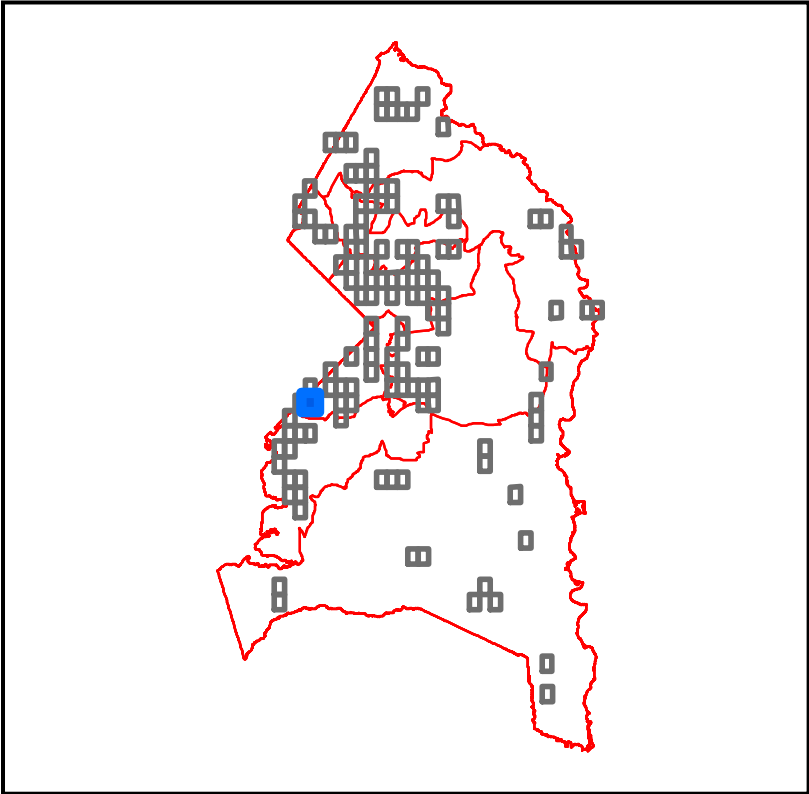


0 0.25 0.5 Miles

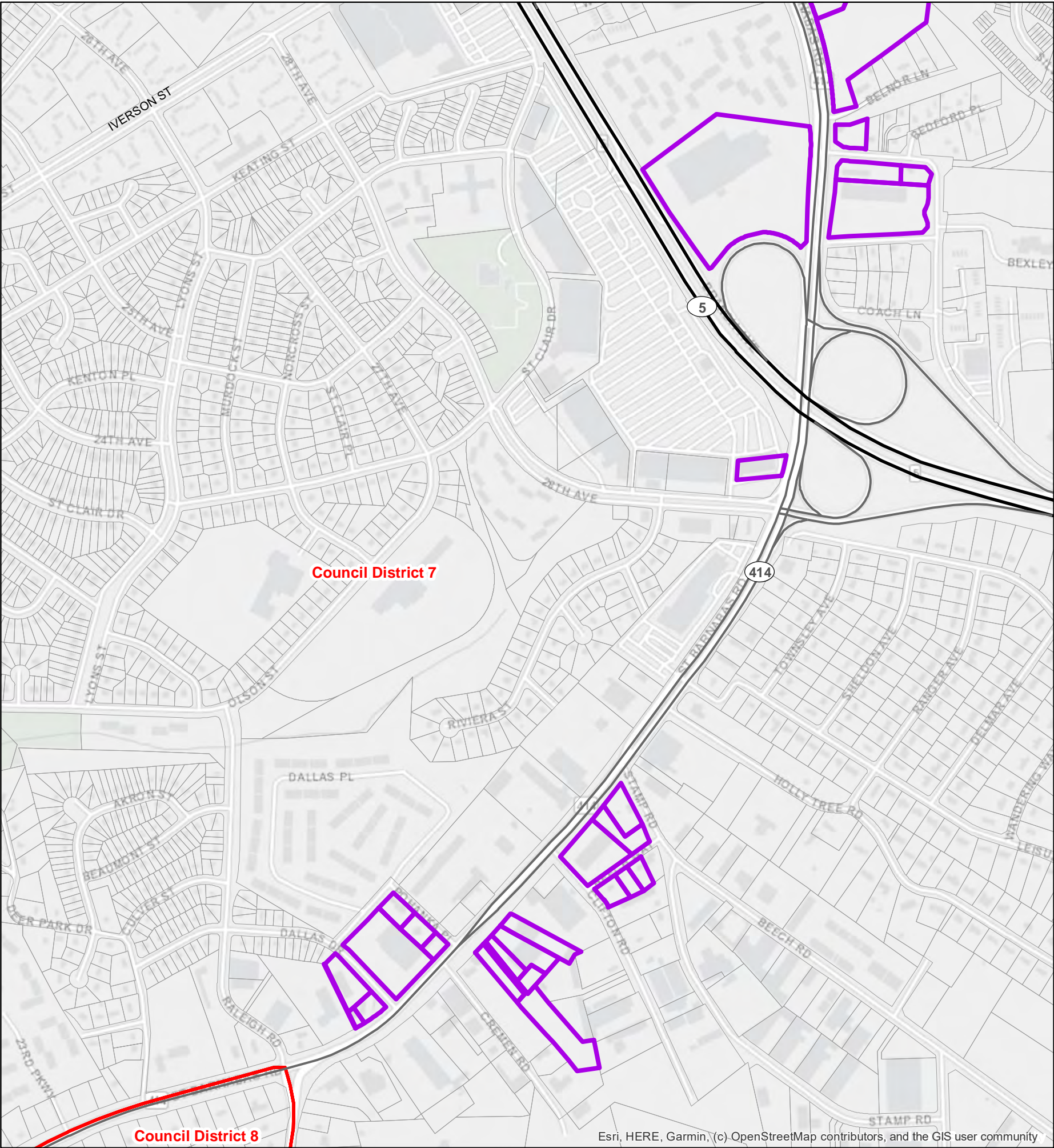
0 500 1,000 1,500 2,000 Feet

1 inch = 720 feet

This map may not be reproduced, stored in a retrieval system, or transmitted by any form, including electronic or by photo reproduction, without the express written permission of The Maryland - National Capital Park and Planning Commission. For more information, contact the Prince George's County Planning Department in Upper Marlboro, Maryland.



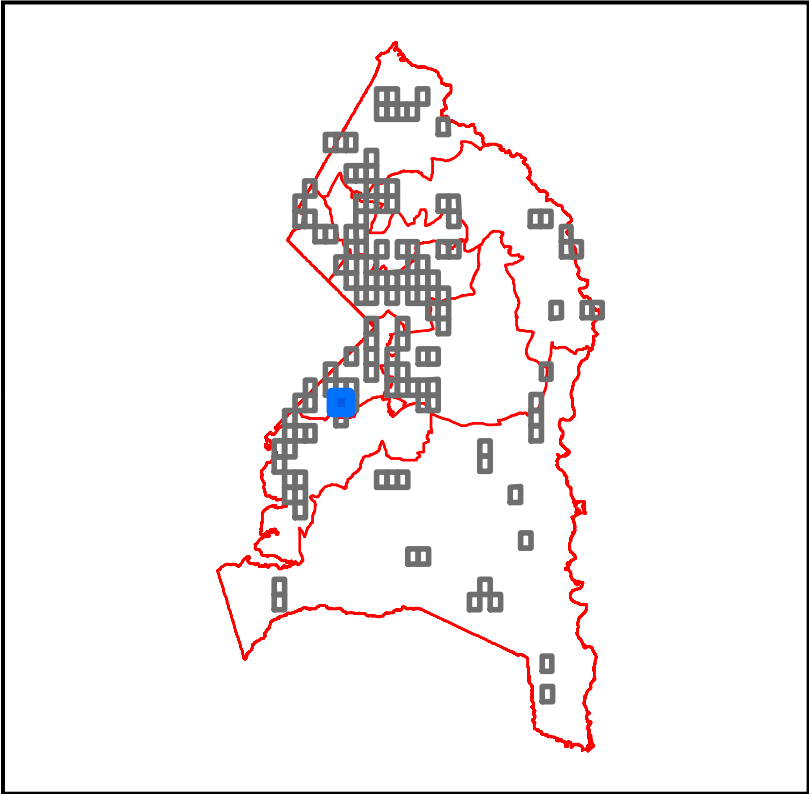
Qualifying Properites for a Medical Cannabis Dispensary
Based on LDR-053-2021
Prince George's County, MD



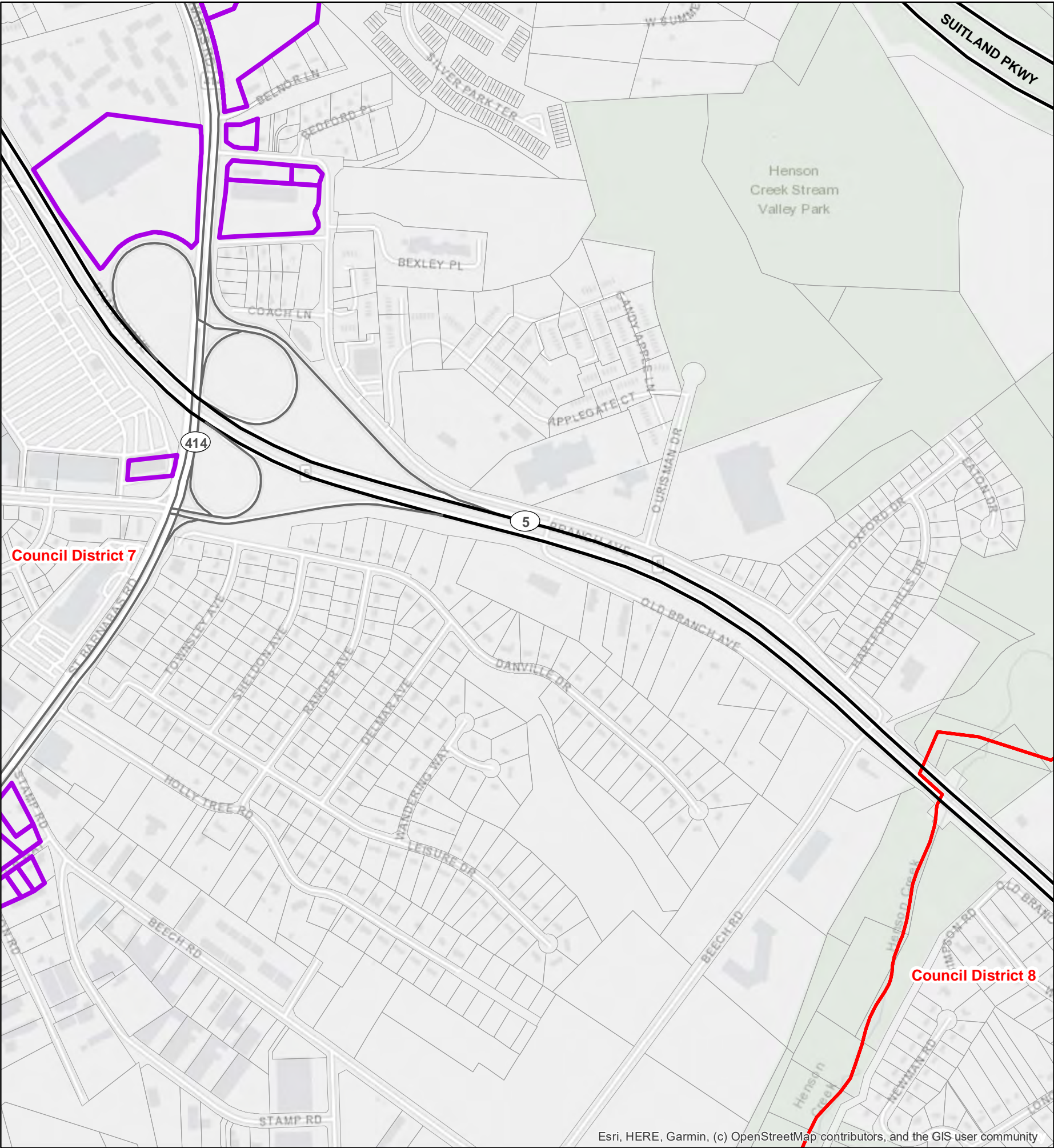
- C-S-C, C-O, M-U-I, and M-X-T Zoned Areas Outside of Restrictions
- Councilmanic District (2014)





This map may not be reproduced, stored in a retrieval system, or transmitted by any form, including electronic or by photo reproduction, without the express written permission of The Maryland - National Capital Park and Planning Commission. For more information, contact the Prince George's County Planning Department in Upper Marlboro, Maryland.



Qualifying Properites for a Medical Cannabis Dispensary
Based on LDR-053-2021
Prince George's County, MD



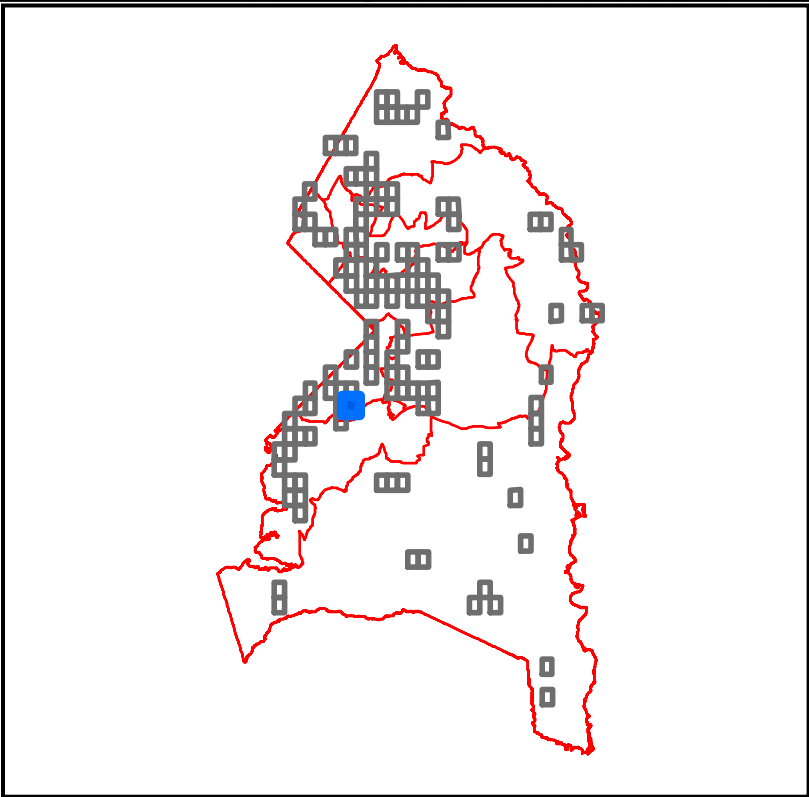
-  C-S-C, C-O, M-U-I, and M-X-T Zoned Areas Outside of Restrictions
-  Councilmanic District (2014)



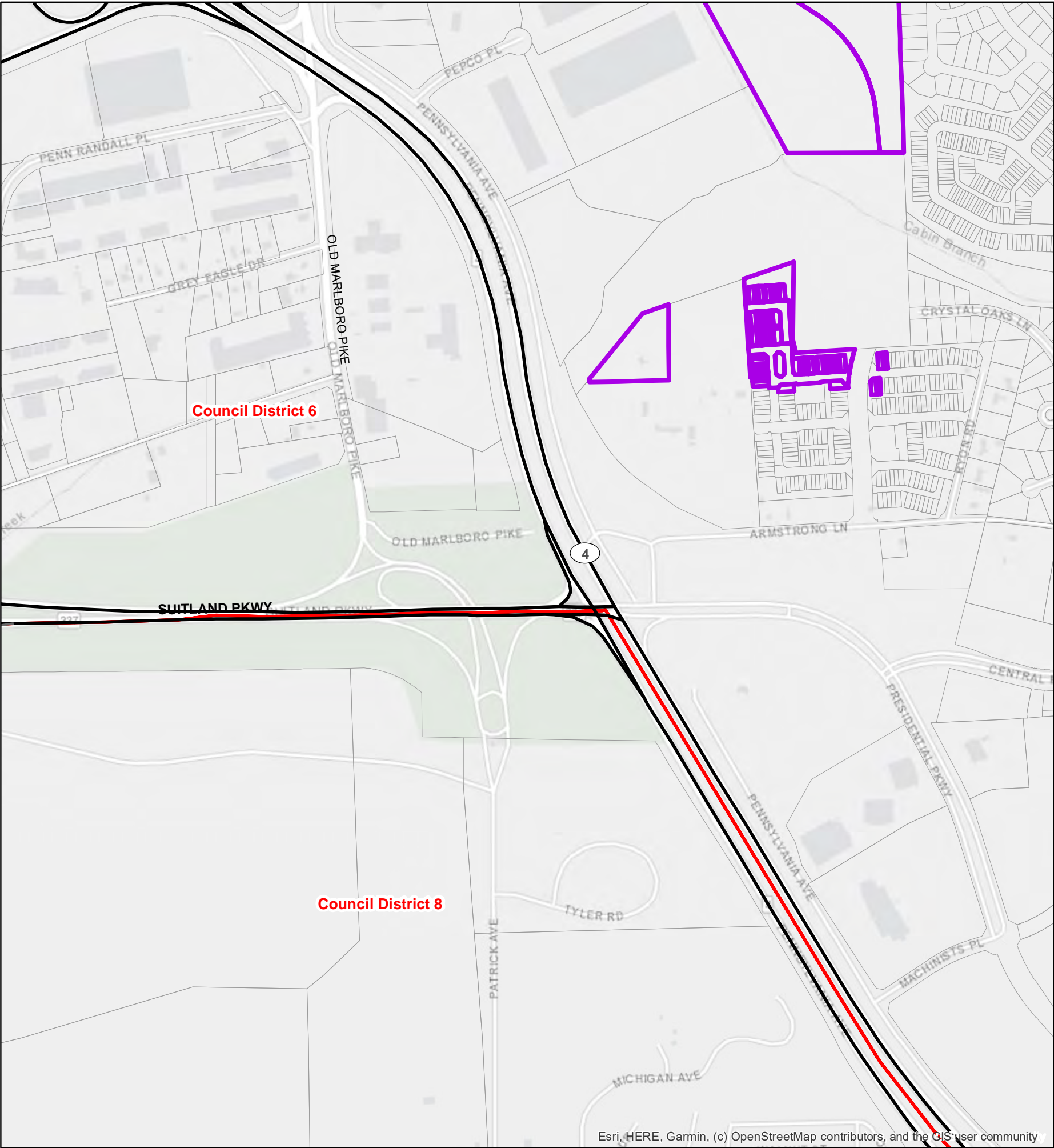
This map may not be reproduced, stored in a retrieval system, or transmitted by any form, including electronic or by photo reproduction, without the express written permission of The Maryland - National Capital Park and Planning Commission. For more information, contact the Prince George's County Planning Department in Upper Marlboro, Maryland.





The Maryland-National Capital
Park & Planning Commission
Prince George's County Planning Department
Geographic Information System




Qualifying Properites for a Medical Cannabis Dispensary
Based on LDR-053-2021
Prince George's County, MD



 C-S-C, C-O, M-U-I, and M-X-T Zoned Areas Outside of Restrictions

 Councilmanic District (2014)

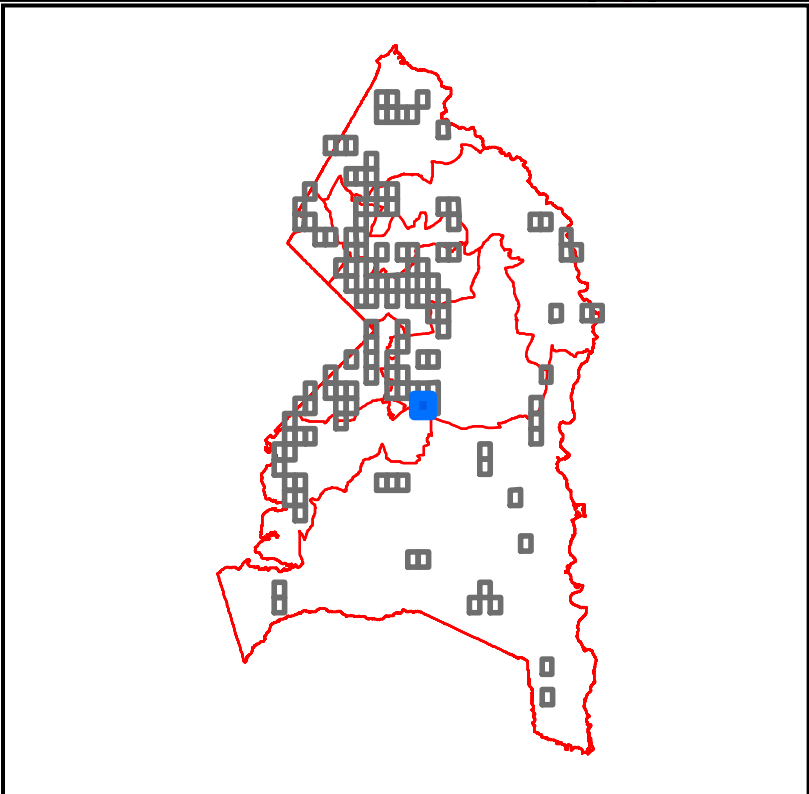
 N

0 0.25 0.5 Miles

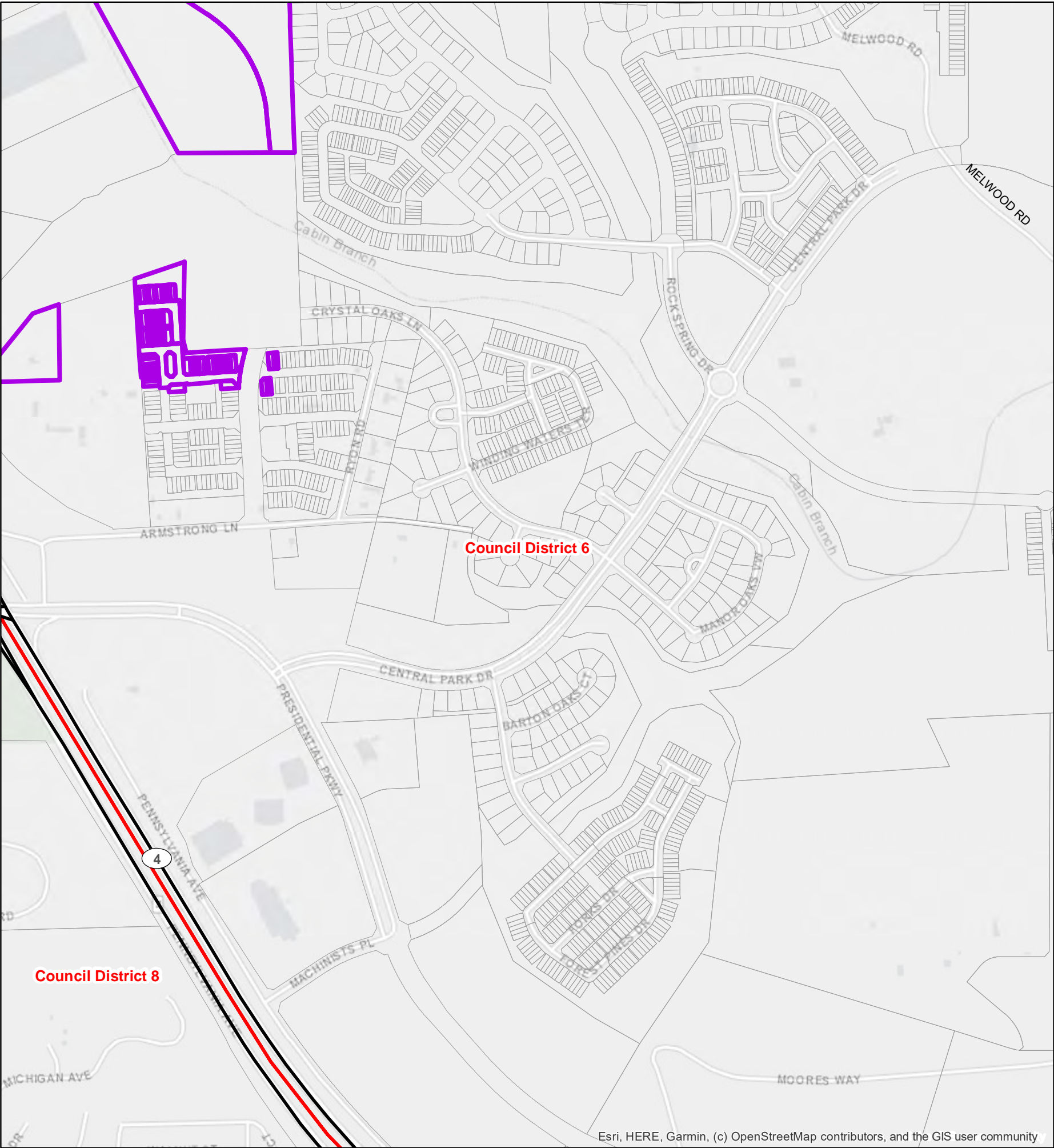
0 500 1,000 1,500 2,000 Feet



1 inch = 720 feet

This map may not be reproduced, stored in a retrieval system, or transmitted by any form, including electronic or by photo reproduction, without the express written permission of The Maryland - National Capital Park and Planning Commission. For more information, contact the Prince George's County Planning Department in Upper Marlboro, Maryland.



Qualifying Properites for a Medical Cannabis Dispensary
Based on LDR-053-2021
Prince George's County, MD



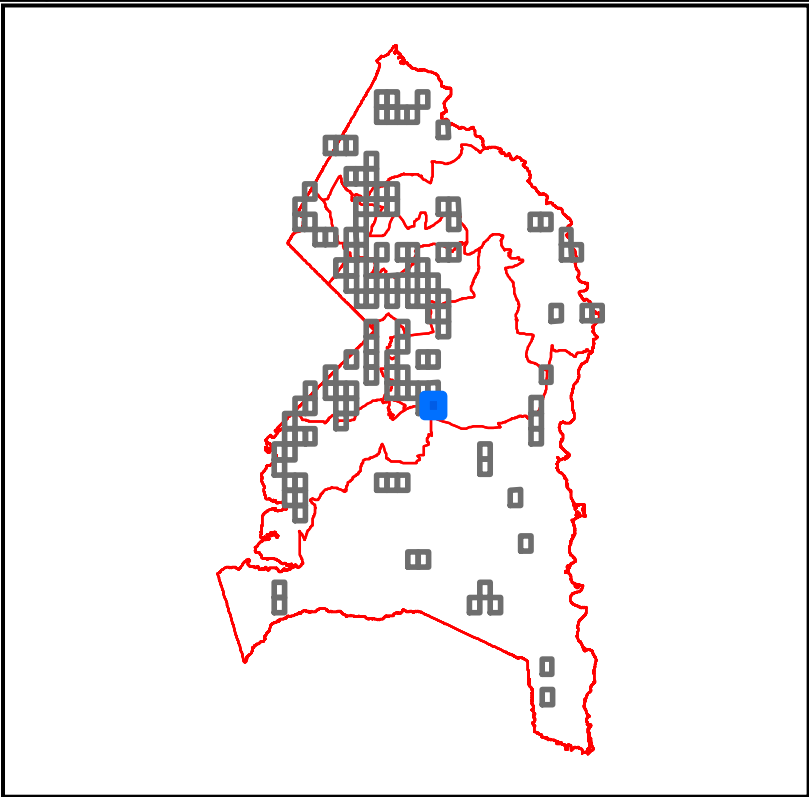
-  C-S-C, C-O, M-U-I, and M-X-T Zoned Areas Outside of Restrictions
-  Councilmanic District (2014)



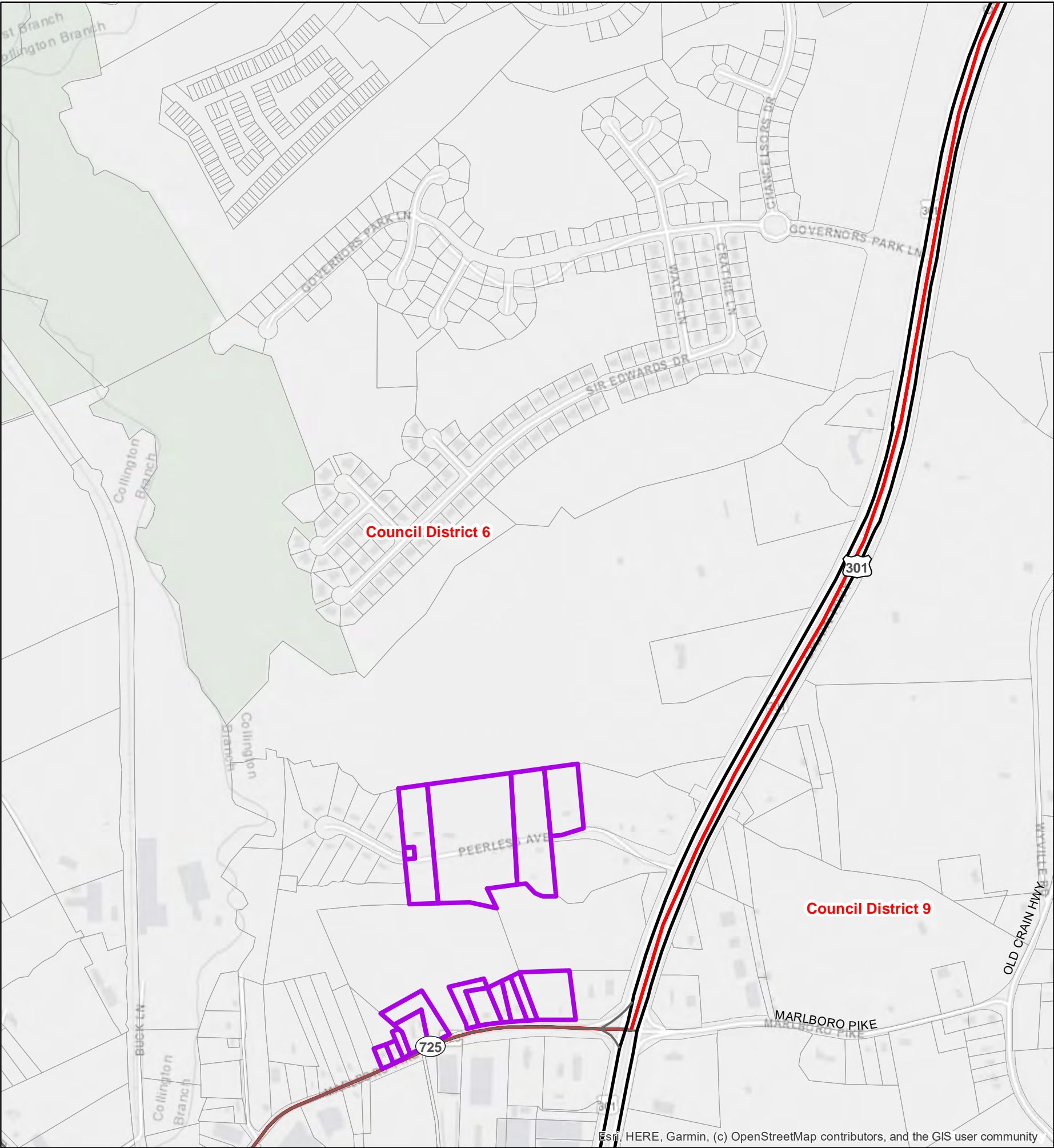
This map may not be reproduced, stored in a retrieval system, or transmitted by any form, including electronic or by photo reproduction, without the express written permission of The Maryland - National Capital Park and Planning Commission. For more information, contact the Prince George's County Planning Department in Upper Marlboro, Maryland.



The Maryland-National Capital
Park & Planning Commission
Prince George's County Planning Department
Geographic Information System



Qualifying Properites for a Medical Cannabis Dispensary
Based on LDR-053-2021
Prince George's County, MD



C-S-C, C-O, M-U-I, and M-X-T Zoned Areas Outside of Restrictions

Councilmanic District (2014)

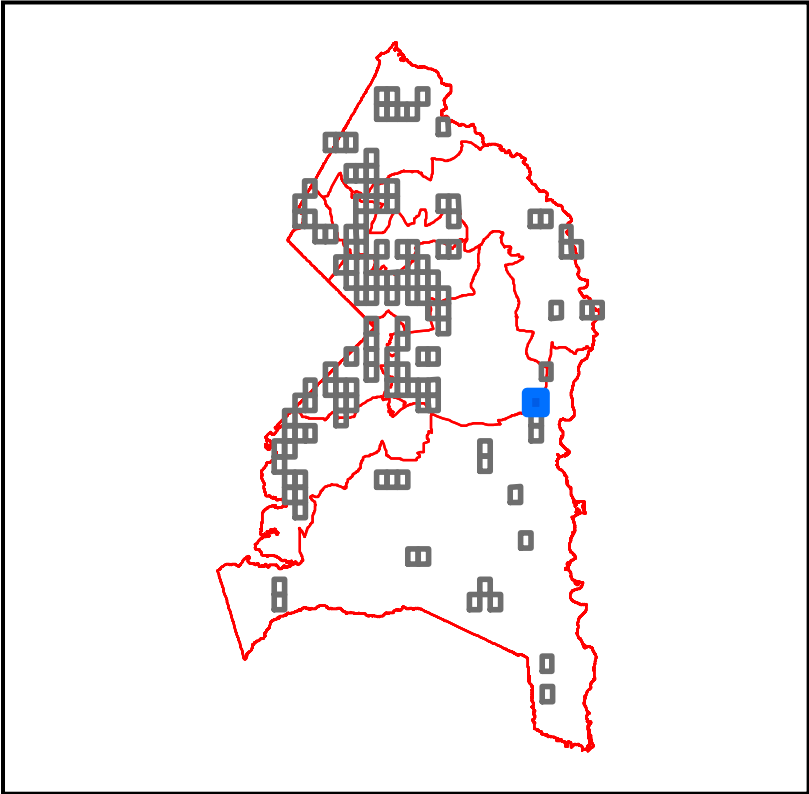
N

0 0.25 0.5 Miles

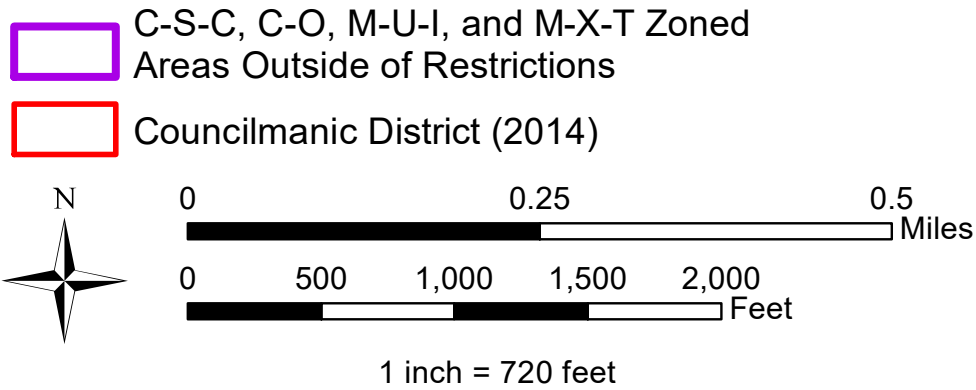
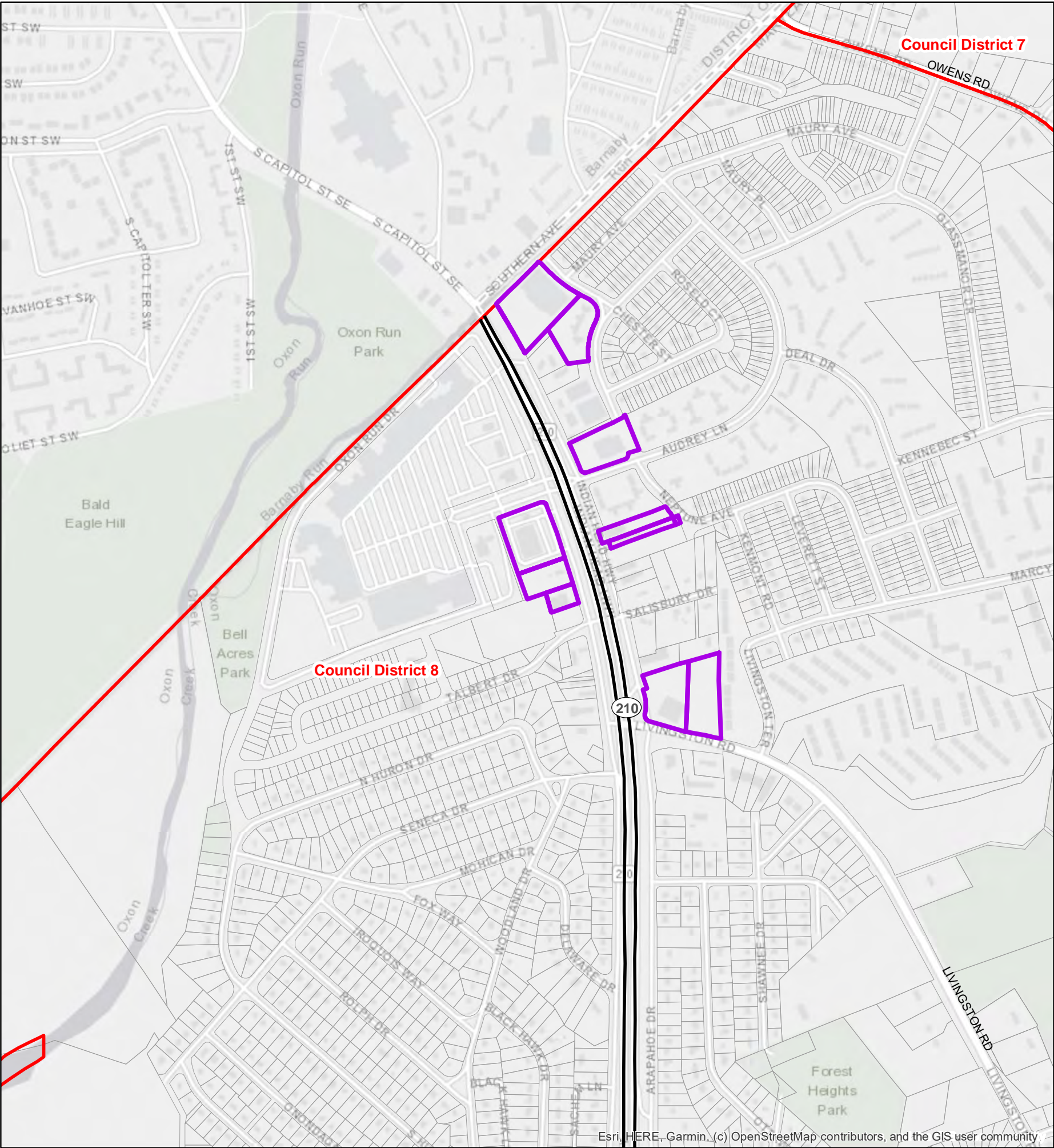
0 500 1,000 1,500 2,000 Feet

1 inch = 720 feet

This map may not be reproduced, stored in a retrieval system, or transmitted by any form, including electronic or by photo reproduction, without the express written permission of The Maryland - National Capital Park and Planning Commission. For more information, contact the Prince George's County Planning Department in Upper Marlboro, Maryland.



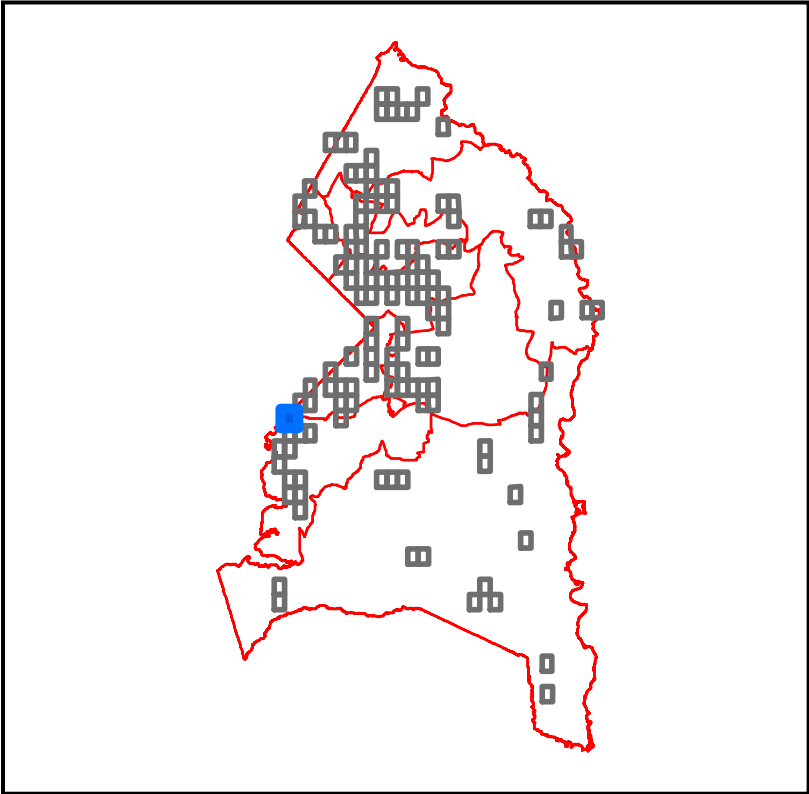
Qualifying Properites for a Medical Cannabis Dispensary
Based on LDR-053-2021
Prince George's County, MD



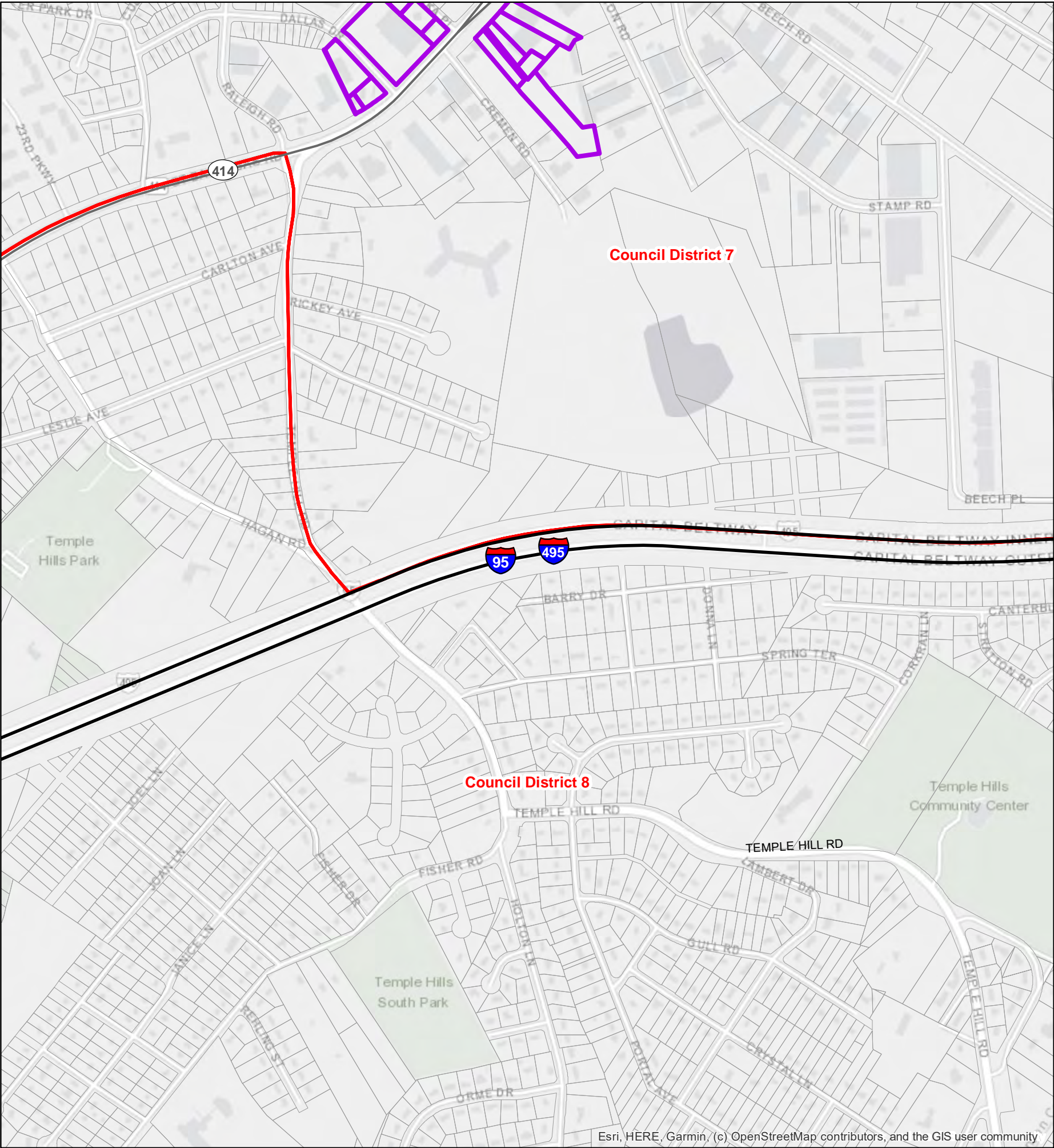
This map may not be reproduced, stored in a retrieval system, or transmitted by any form, including electronic or by photo reproduction, without the express written permission of The Maryland - National Capital Park and Planning Commission. For more information, contact the Prince George's County Planning Department in Upper Marlboro, Maryland.





The Maryland-National Capital
Park & Planning Commission
Prince George's County Planning Department
Geographic Information System



Qualifying Properites for a Medical Cannabis Dispensary
Based on LDR-053-2021
Prince George's County, MD



 C-S-C, C-O, M-U-I, and M-X-T Zoned Areas Outside of Restrictions

 Councilmanic District (2014)

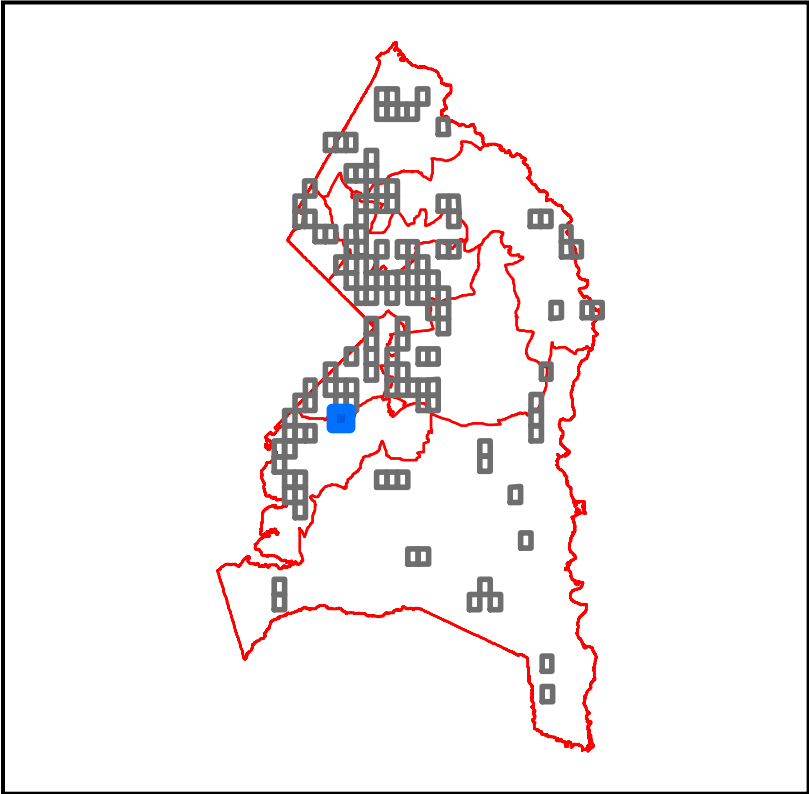
N

0 0.25 0.5 Miles

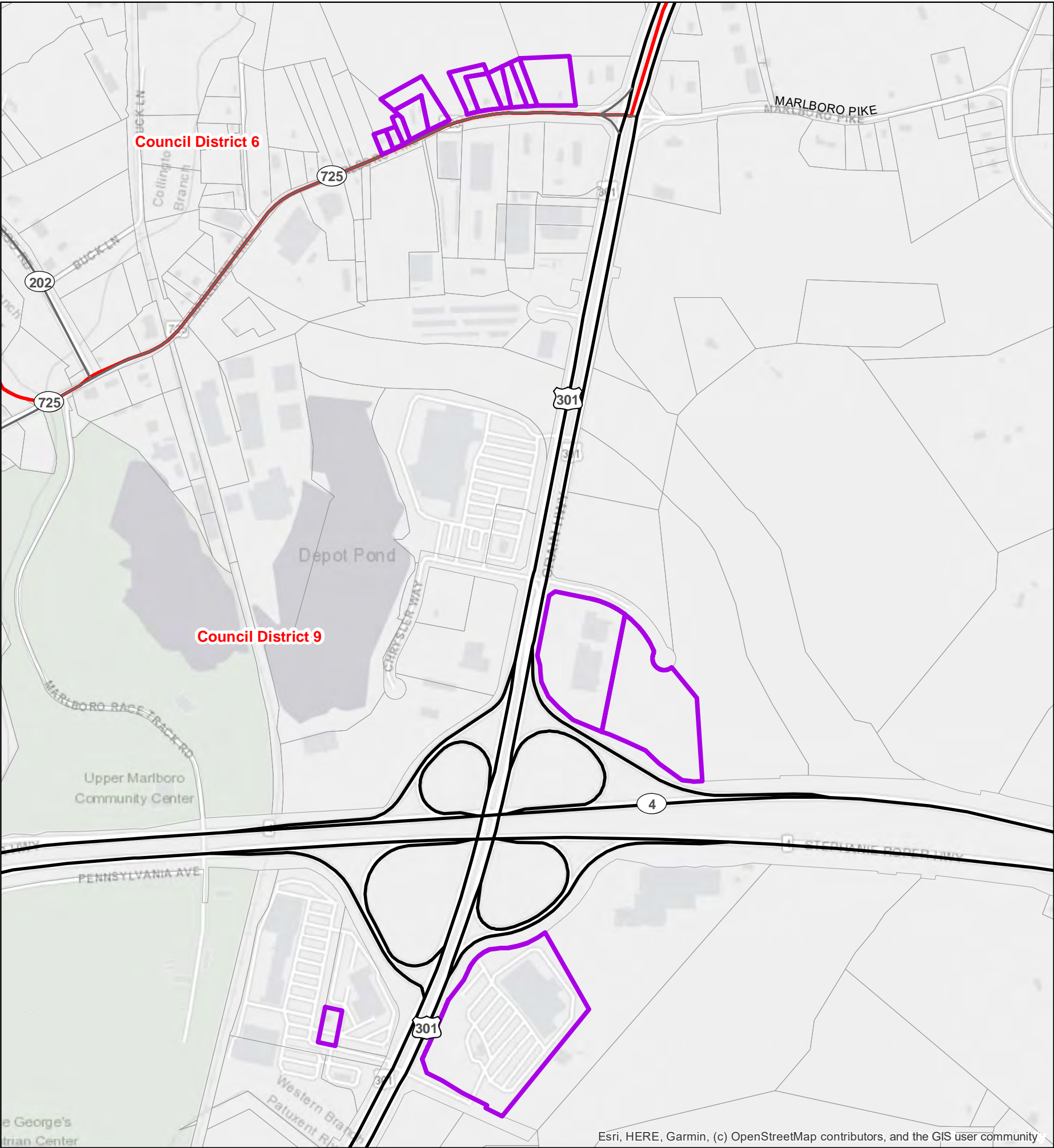
0 500 1,000 1,500 2,000 Feet

1 inch = 720 feet



This map may not be reproduced, stored in a retrieval system, or transmitted by any form, including electronic or by photo reproduction, without the express written permission of The Maryland - National Capital Park and Planning Commission. For more information, contact the Prince George's County Planning Department in Upper Marlboro, Maryland.

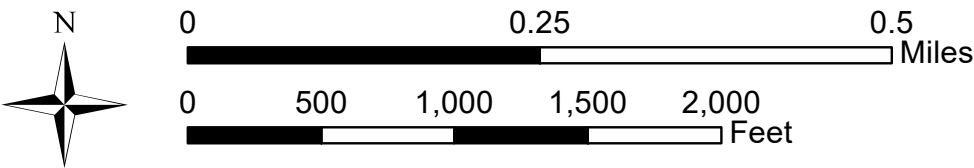


Qualifying Properites for a Medical Cannabis Dispensary
Based on LDR-053-2021
Prince George's County, MD



Esri, HERE, Garmin, (c) OpenStreetMap contributors, and the GIS user community

-  C-S-C, C-O, M-U-I, and M-X-T Zoned Areas Outside of Restrictions
-  Councilmanic District (2014)



1 inch = 720 feet

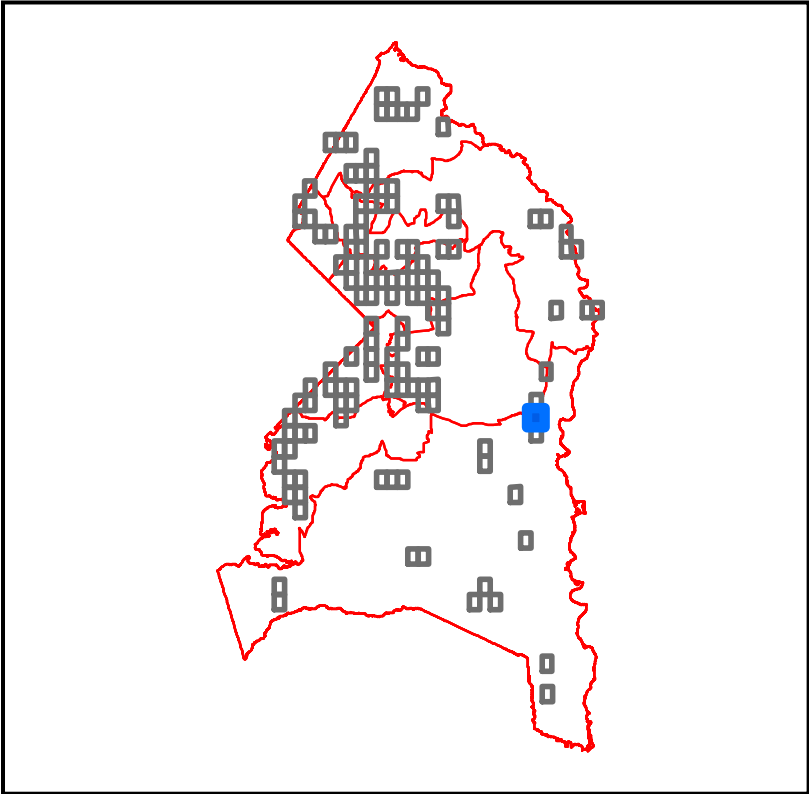
This map may not be reproduced, stored in a retrieval system, or transmitted by any form, including electronic or by photo reproduction, without the express written permission of The Maryland - National Capital Park and Planning Commission. For more information, contact the Prince George's County Planning Department in Upper Marlboro, Maryland.

Page 104 of 132
Map V26

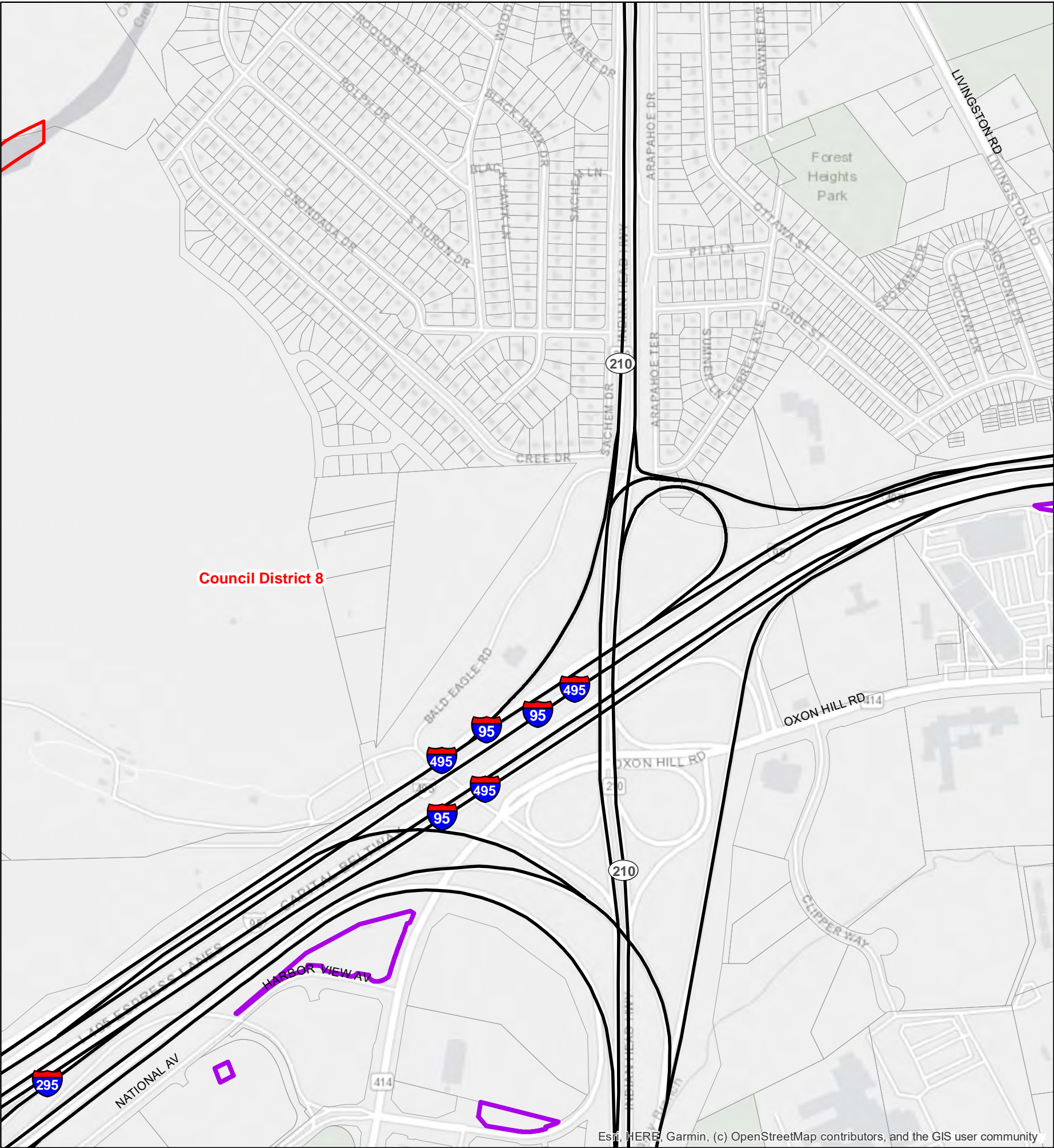


The Maryland-National Capital
Park & Planning Commission
Prince George's County Planning Department
Geographic Information System

Date Printed: 4/20/2021 | RGelner | Job# 3754

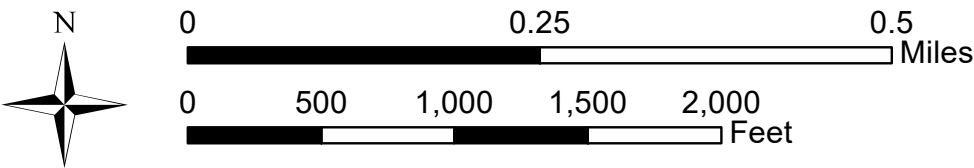


Qualifying Properites for a Medical Cannabis Dispensary
Based on LDR-053-2021
Prince George's County, MD



Esri, HERE, Garmin, (c) OpenStreetMap contributors, and the GIS user community

- C-S-C, C-O, M-U-I, and M-X-T Zoned Areas Outside of Restrictions
- Councilmanic District (2014)



1 inch = 720 feet

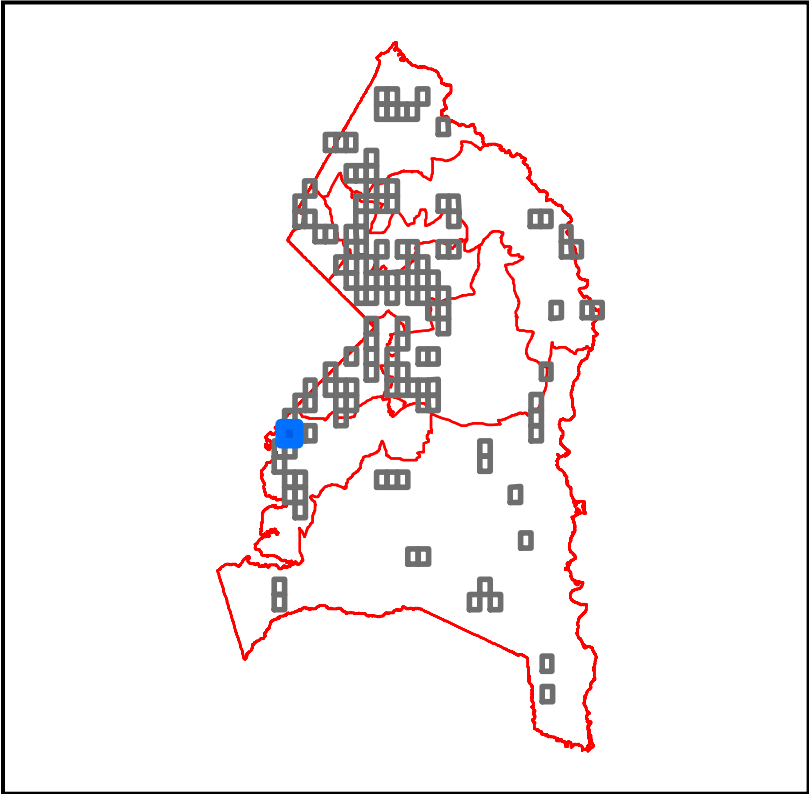
This map may not be reproduced, stored in a retrieval system, or transmitted by any form, including electronic or by photo reproduction, without the express written permission of The Maryland - National Capital Park and Planning Commission. For more information, contact the Prince George's County Planning Department in Upper Marlboro, Maryland.

Page 105 of 132
Map W2

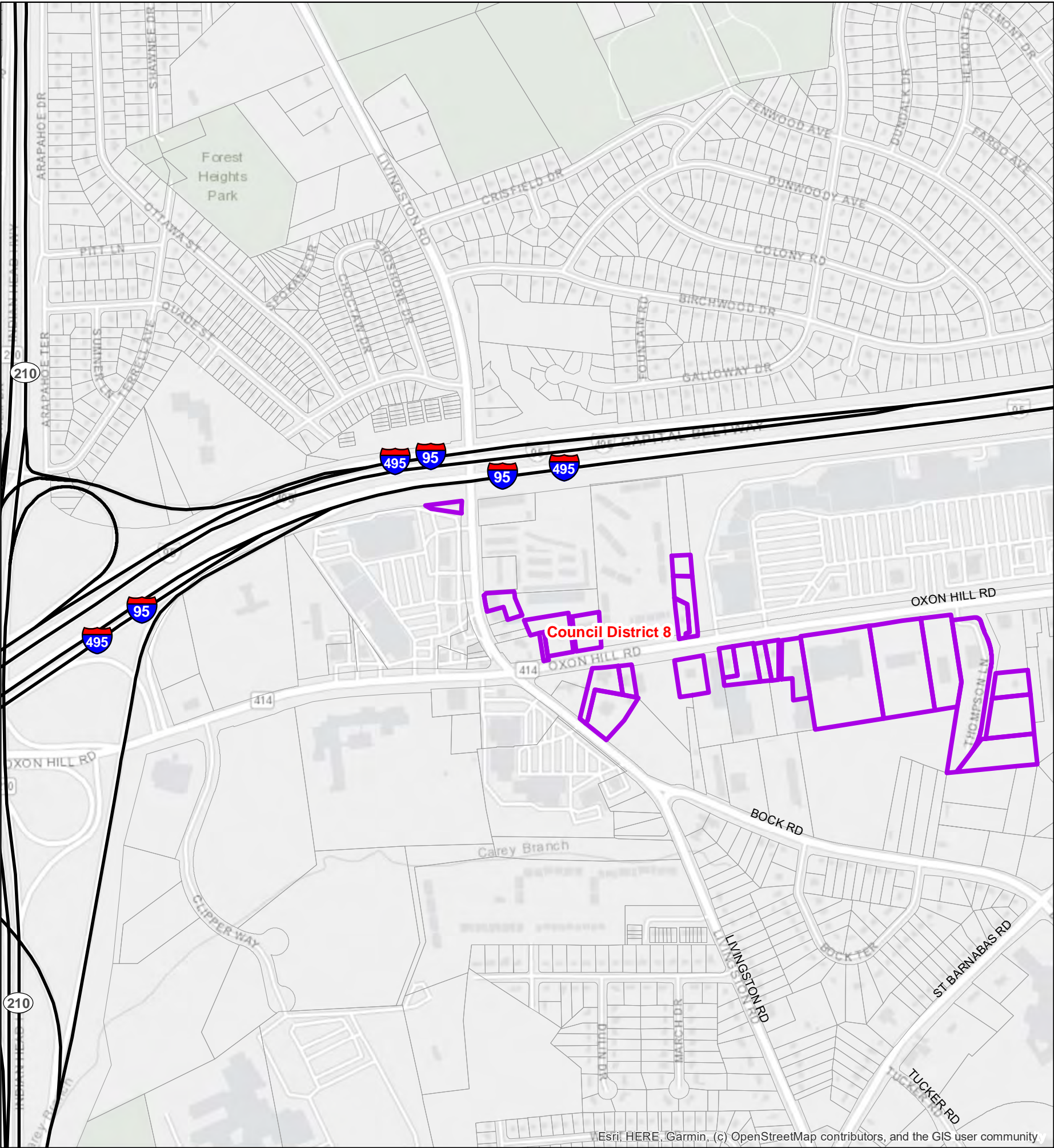



The Maryland-National Capital
Park & Planning Commission
Prince George's County Planning Department
Geographic Information System


Date Printed: 4/20/2021 | RGelner | Job# 3754



Qualifying Properites for a Medical Cannabis Dispensary
Based on LDR-053-2021
Prince George's County, MD



 C-S-C, C-O, M-U-I, and M-X-T Zoned Areas Outside of Restrictions

 Councilmanic District (2014)

N

0 0.25 0.5 Miles

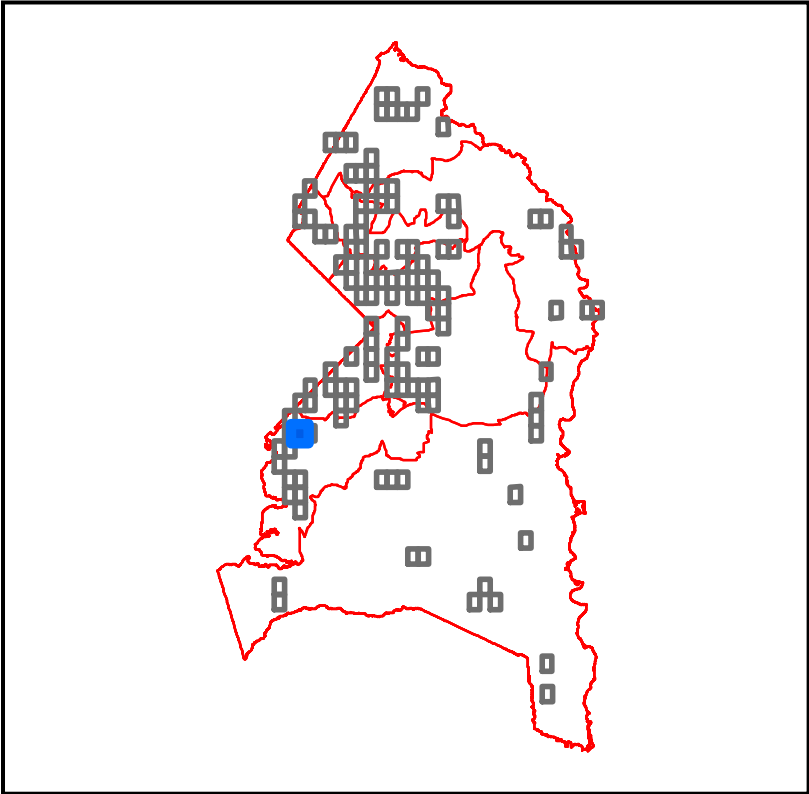
0 500 1,000 1,500 2,000 Feet

1 inch = 720 feet

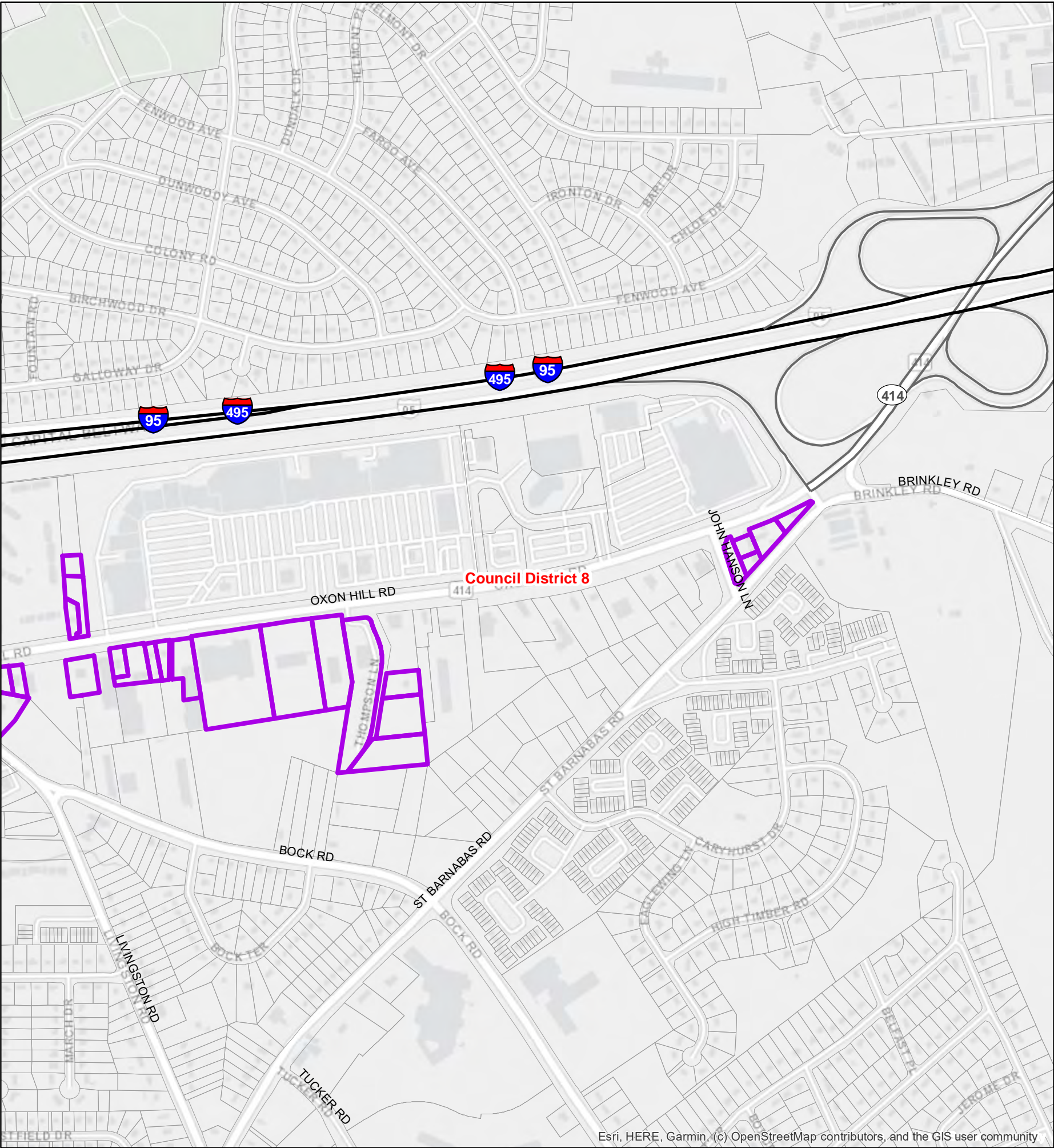
This map may not be reproduced, stored in a retrieval system, or transmitted by any form, including electronic or by photo reproduction, without the express written permission of The Maryland - National Capital Park and Planning Commission. For more information, contact the Prince George's County Planning Department in Upper Marlboro, Maryland.



The Maryland-National Capital
Park & Planning Commission
Prince George's County Planning Department
Geographic Information System



Qualifying Properites for a Medical Cannabis Dispensary
Based on LDR-053-2021
Prince George's County, MD



Esri, HERE, Garmin, (c) OpenStreetMap contributors, and the GIS user community

C-S-C, C-O, M-U-I, and M-X-T Zoned
Areas Outside of Restrictions

Councilmanic District (2014)

N

00.250.5

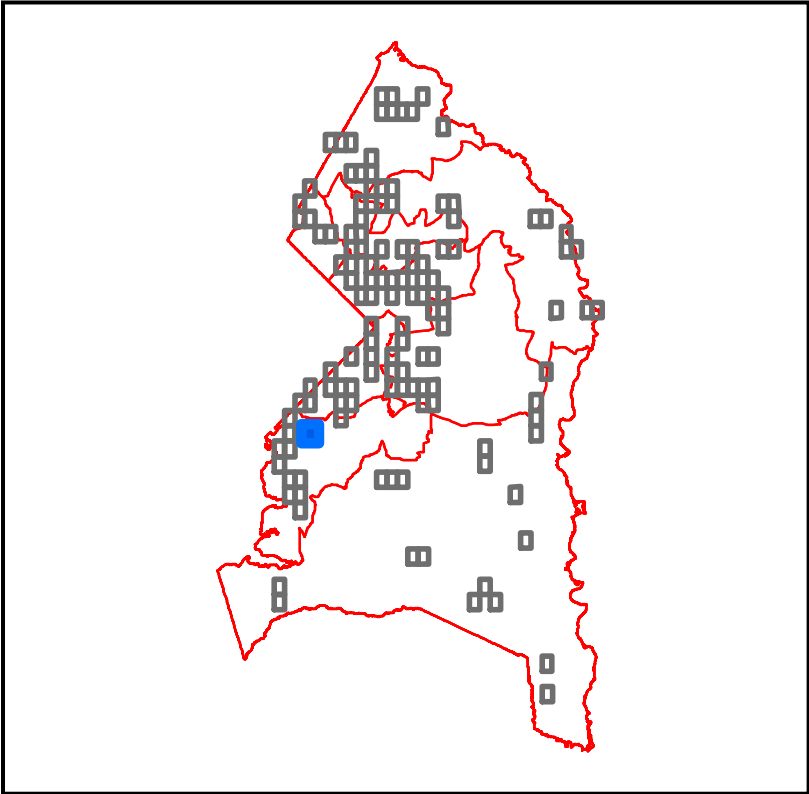
Miles

05001,0001,5002,000

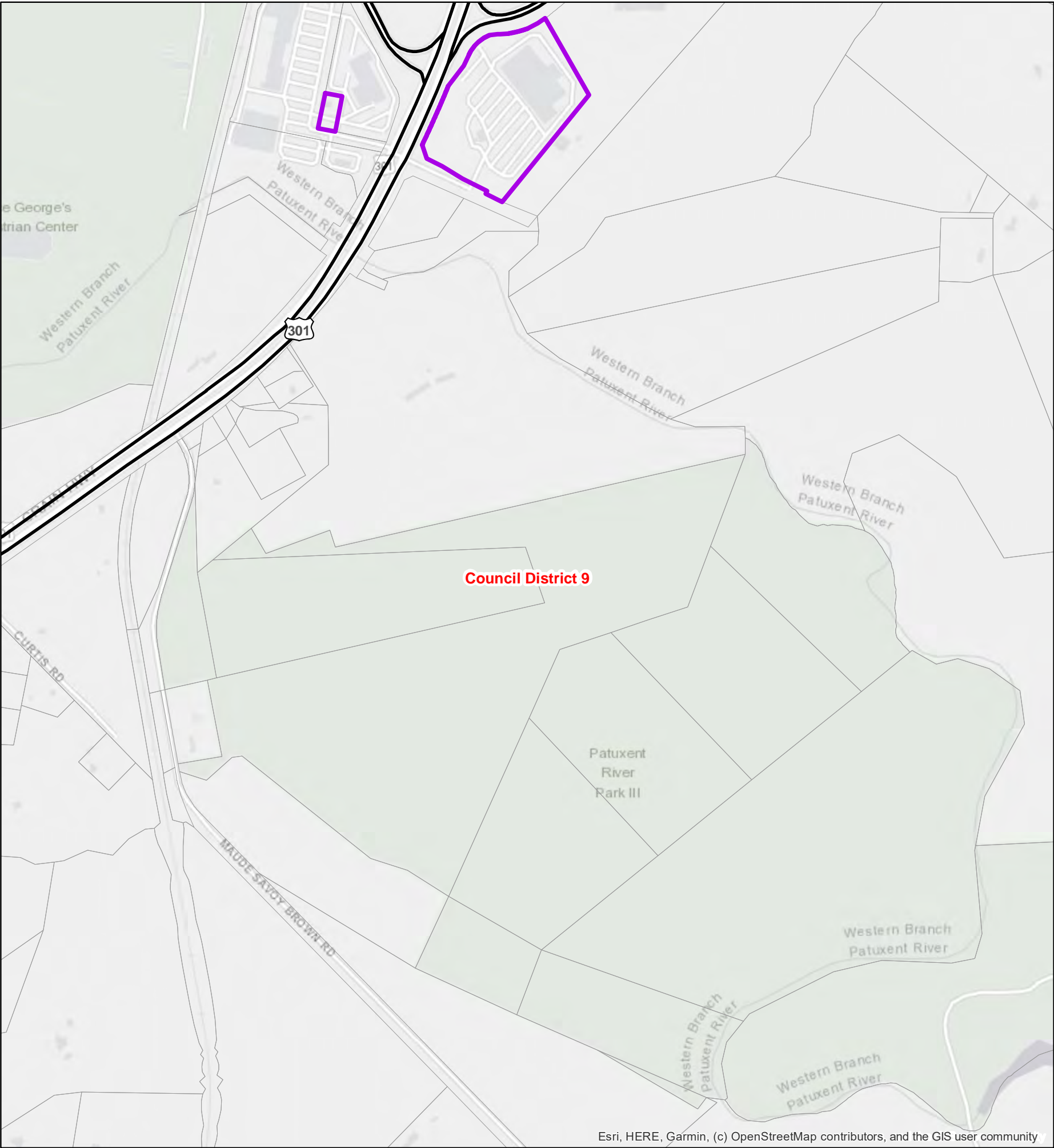
Feet

1 inch = 720 feet

This map may not be reproduced, stored in a retrieval system, or transmitted by any form, including electronic or by photo reproduction, without the express written permission of The Maryland - National Capital Park and Planning Commission. For more information, contact the Prince George's County Planning Department in Upper Marlboro, Maryland.



Qualifying Properites for a Medical Cannabis Dispensary
Based on LDR-053-2021
Prince George's County, MD



Esri, HERE, Garmin, (c) OpenStreetMap contributors, and the GIS user community

C-S-C, C-O, M-U-I, and M-X-T Zoned Areas Outside of Restrictions

Councilmanic District (2014)

N

0

0.25

0.5

Miles

0

500

1,000

1,500

2,000

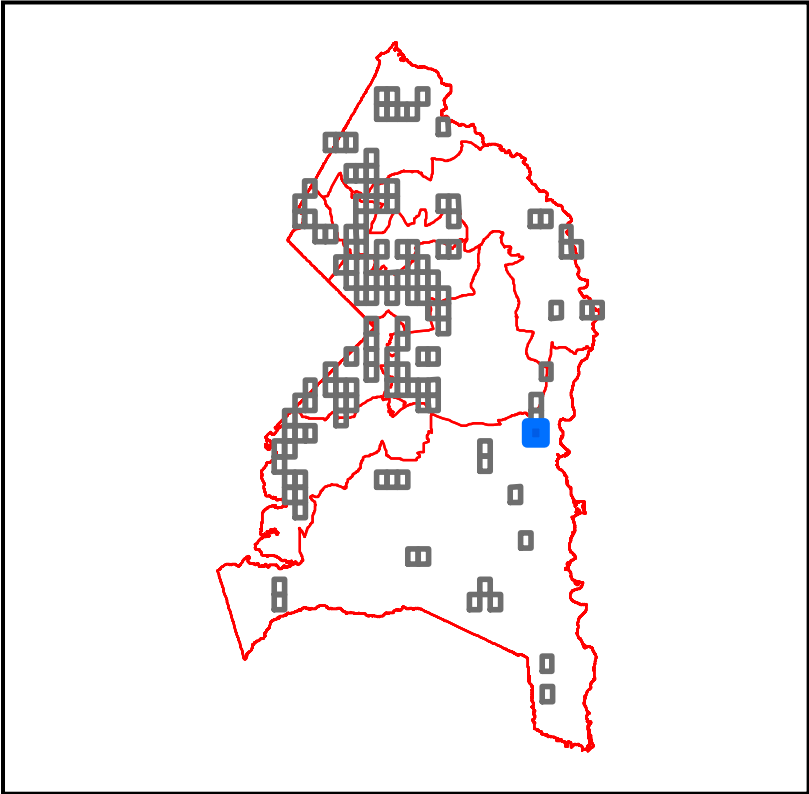
Feet

1 inch = 720 feet

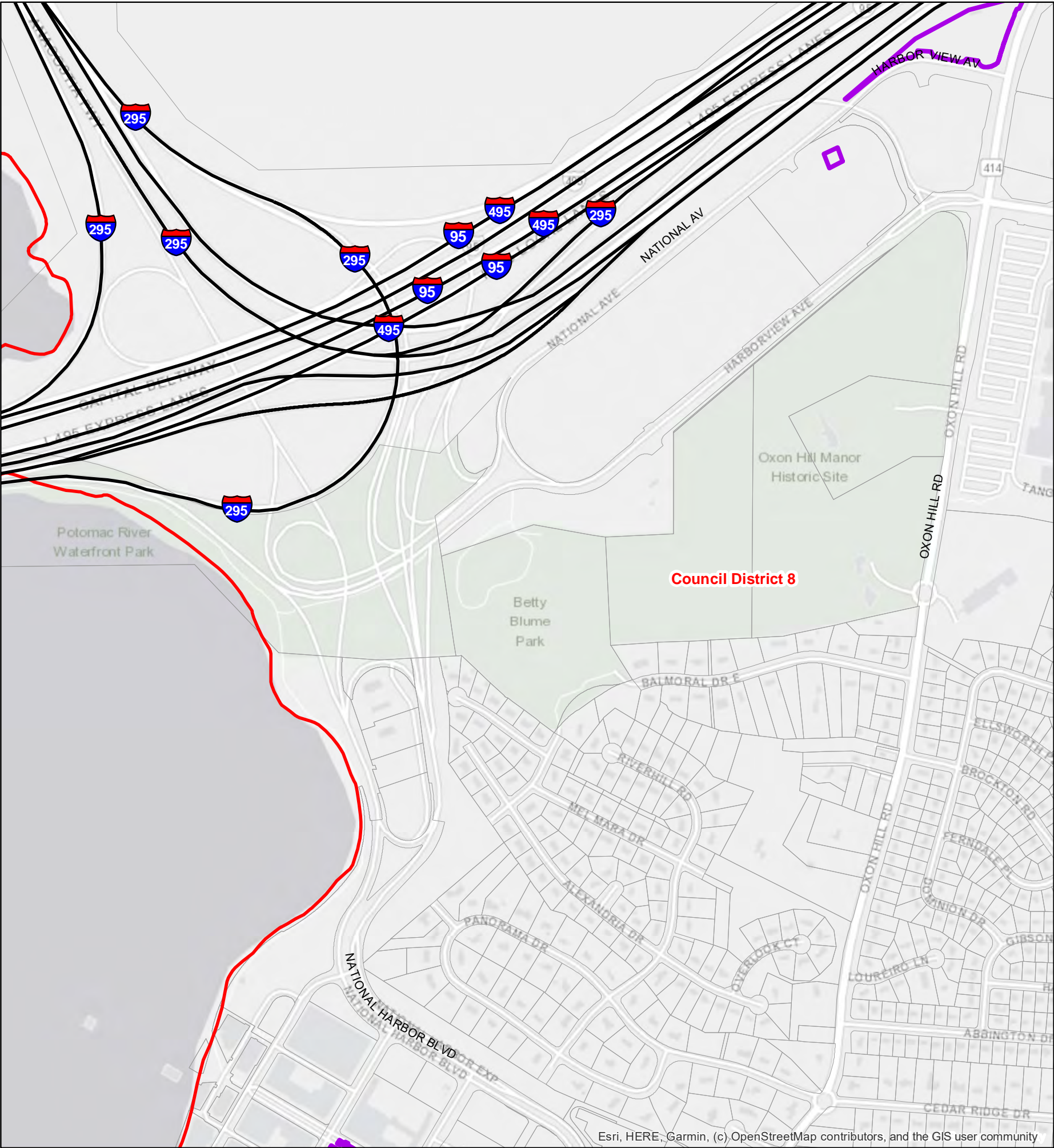
This map may not be reproduced, stored in a retrieval system, or transmitted by any form, including electronic or by photo reproduction, without the express written permission of The Maryland - National Capital Park and Planning Commission. For more information, contact the Prince George's County Planning Department in Upper Marlboro, Maryland.



The Maryland-National Capital
Park & Planning Commission
Prince George's County Planning Department
Geographic Information System



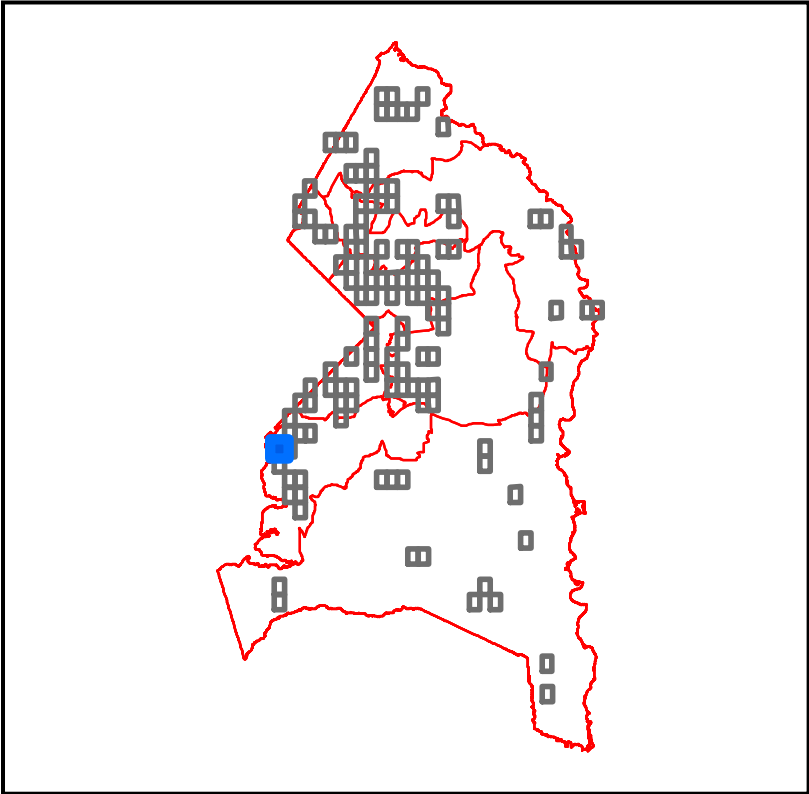
Qualifying Properites for a Medical Cannabis Dispensary
Based on LDR-053-2021
Prince George's County, MD



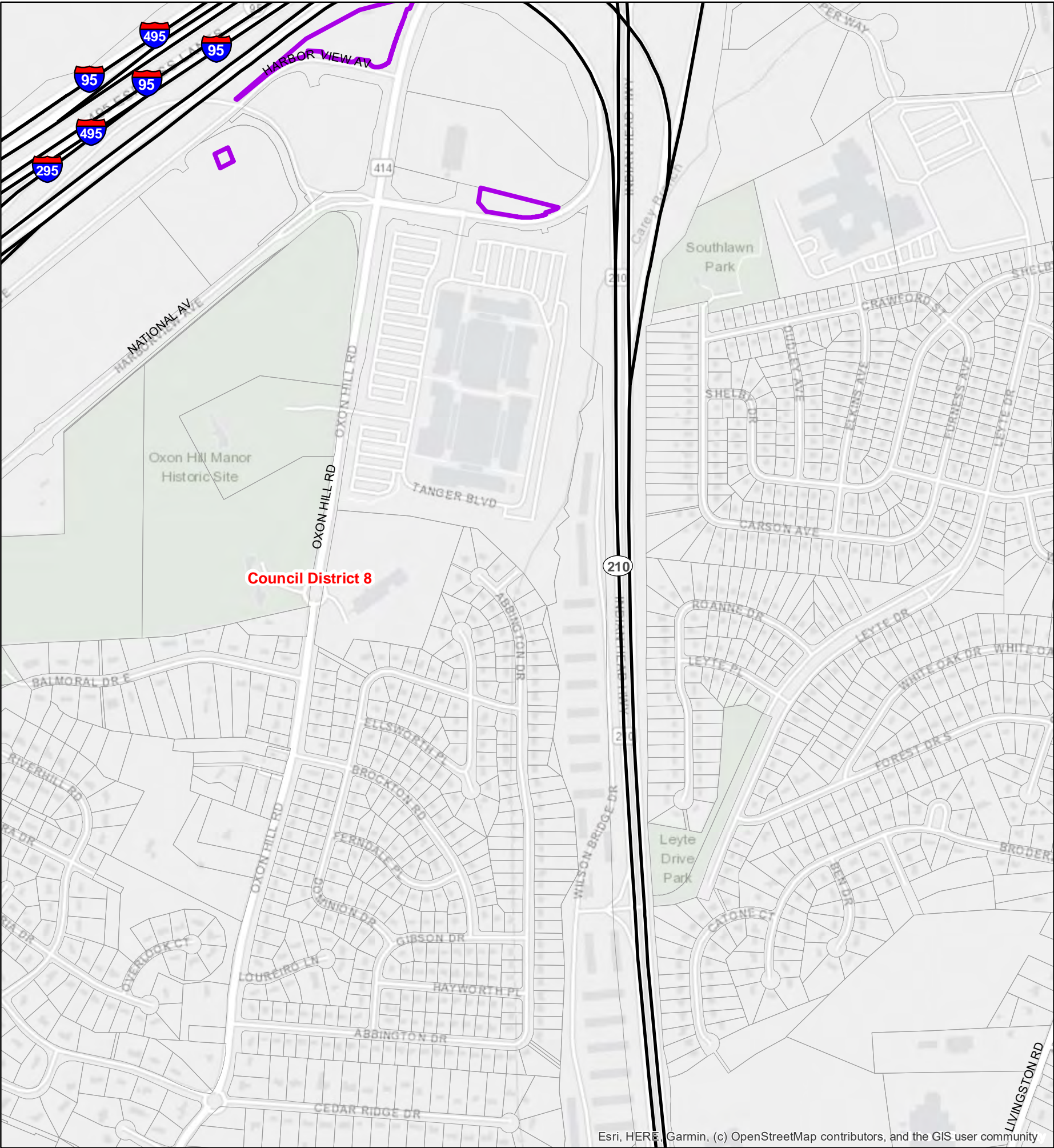
- C-S-C, C-O, M-U-I, and M-X-T Zoned Areas Outside of Restrictions
- Councilmanic District (2014)



This map may not be reproduced, stored in a retrieval system, or transmitted by any form, including electronic or by photo reproduction, without the express written permission of The Maryland - National Capital Park and Planning Commission. For more information, contact the Prince George's County Planning Department in Upper Marlboro, Maryland.



Qualifying Properites for a Medical Cannabis Dispensary
Based on LDR-053-2021
Prince George's County, MD



C-S-C, C-O, M-U-I, and M-X-T Zoned
Areas Outside of Restrictions

Councilmanic District (2014)

N

00.250.5

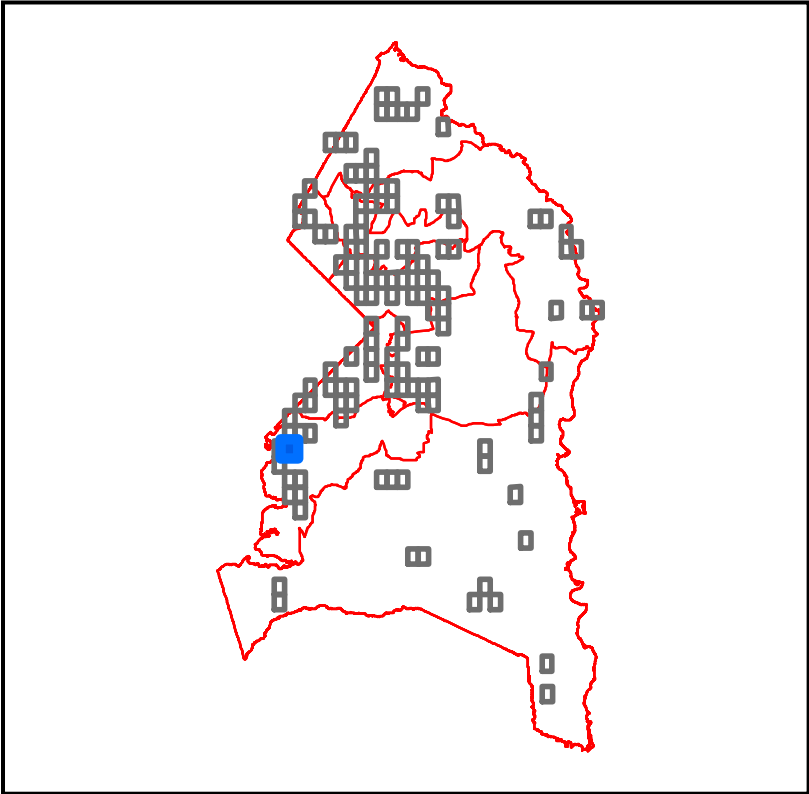
Miles

05001,0001,5002,000

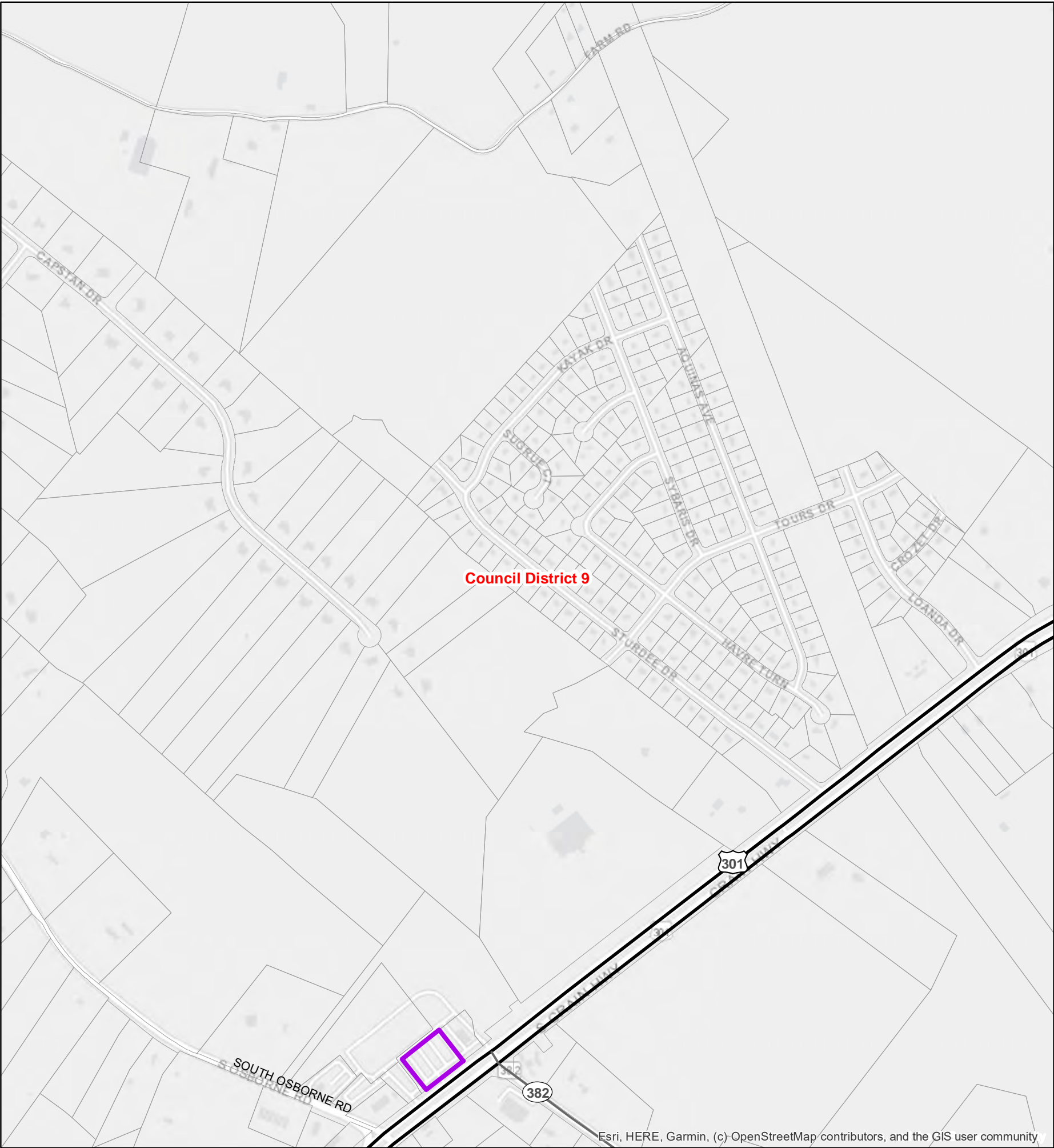
Feet

1 inch = 720 feet

This map may not be reproduced, stored in a retrieval system, or transmitted by any form, including electronic or by photo reproduction, without the express written permission of The Maryland - National Capital Park and Planning Commission. For more information, contact the Prince George's County Planning Department in Upper Marlboro, Maryland.



Qualifying Properites for a Medical Cannabis Dispensary
Based on LDR-053-2021
Prince George's County, MD



C-S-C, C-O, M-U-I, and M-X-T Zoned
Areas Outside of Restrictions

Councilmanic District (2014)

N

00.250.5

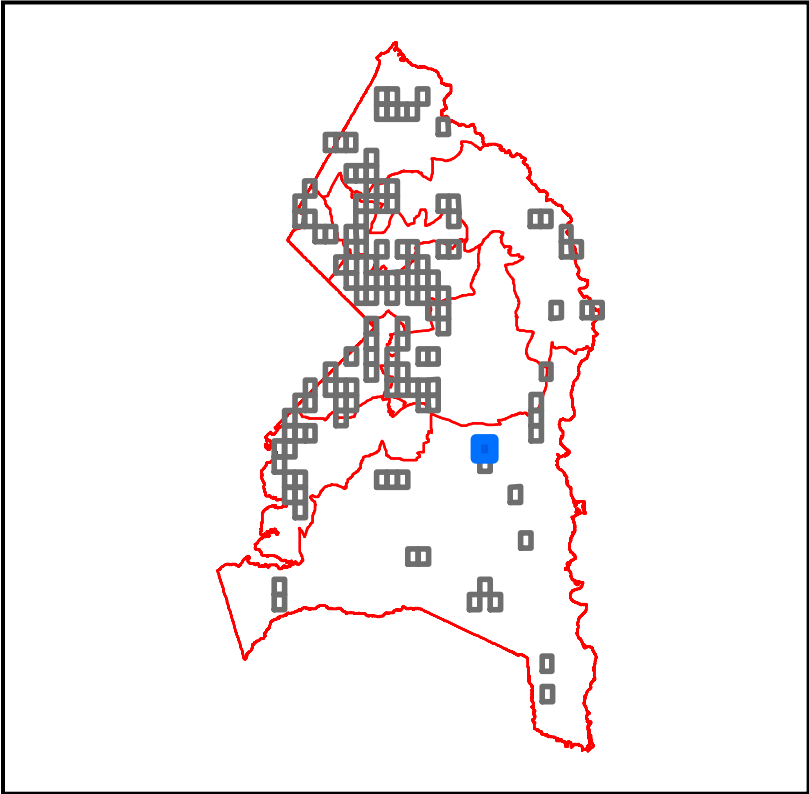
Miles

05001,0001,5002,000

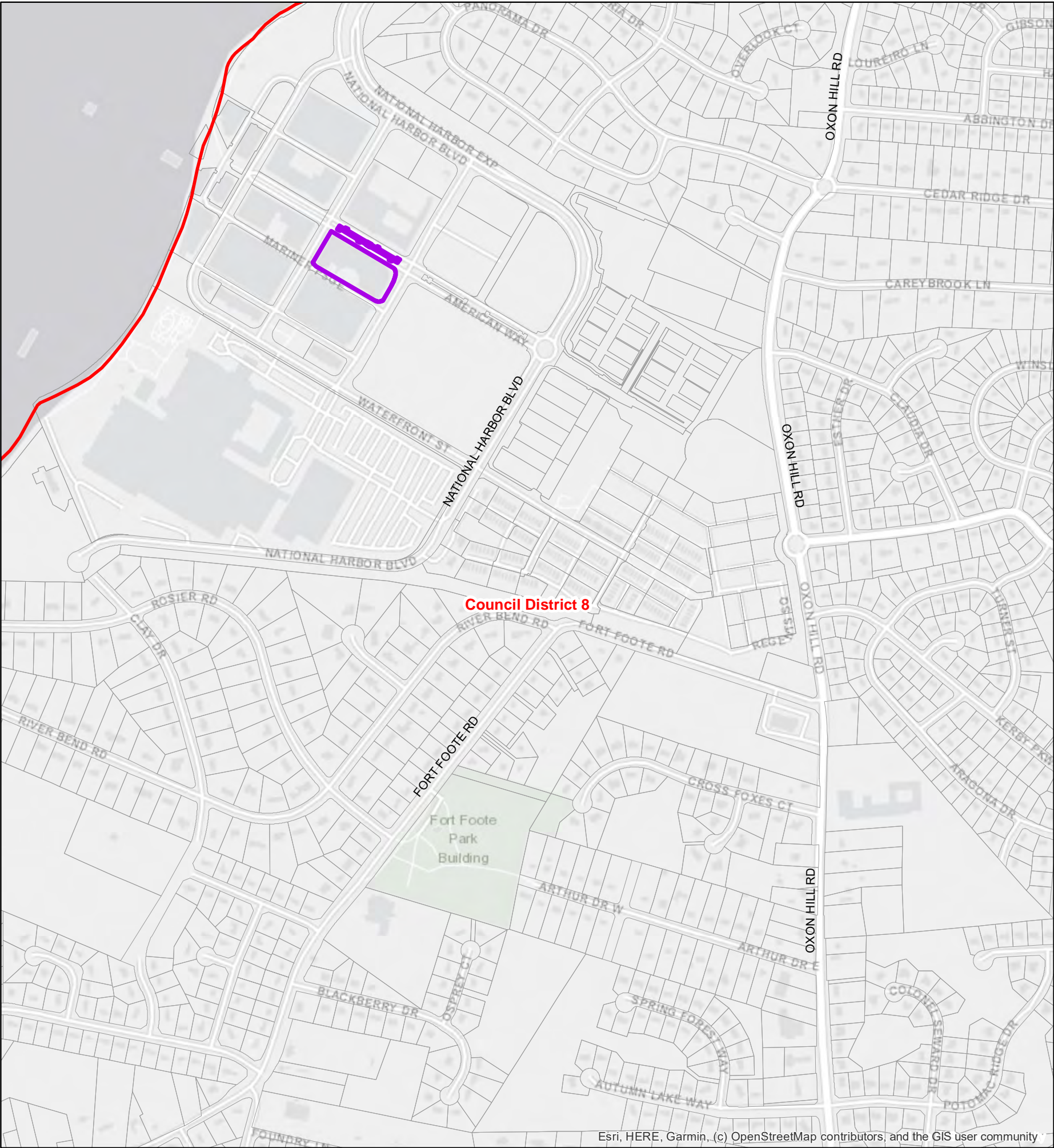
Feet



1 inch = 720 feet

This map may not be reproduced, stored in a retrieval system, or transmitted by any form, including electronic or by photo reproduction, without the express written permission of The Maryland - National Capital Park and Planning Commission. For more information, contact the Prince George's County Planning Department in Upper Marlboro, Maryland.



Qualifying Properites for a Medical Cannabis Dispensary
Based on LDR-053-2021
Prince George's County, MD



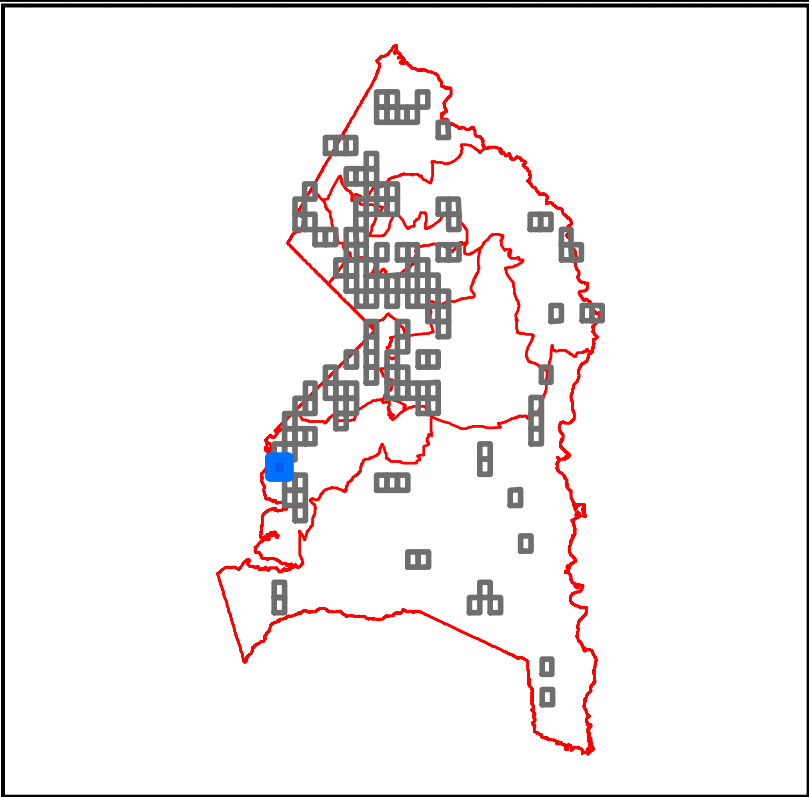
-  C-S-C, C-O, M-U-I, and M-X-T Zoned Areas Outside of Restrictions
-  Councilmanic District (2014)



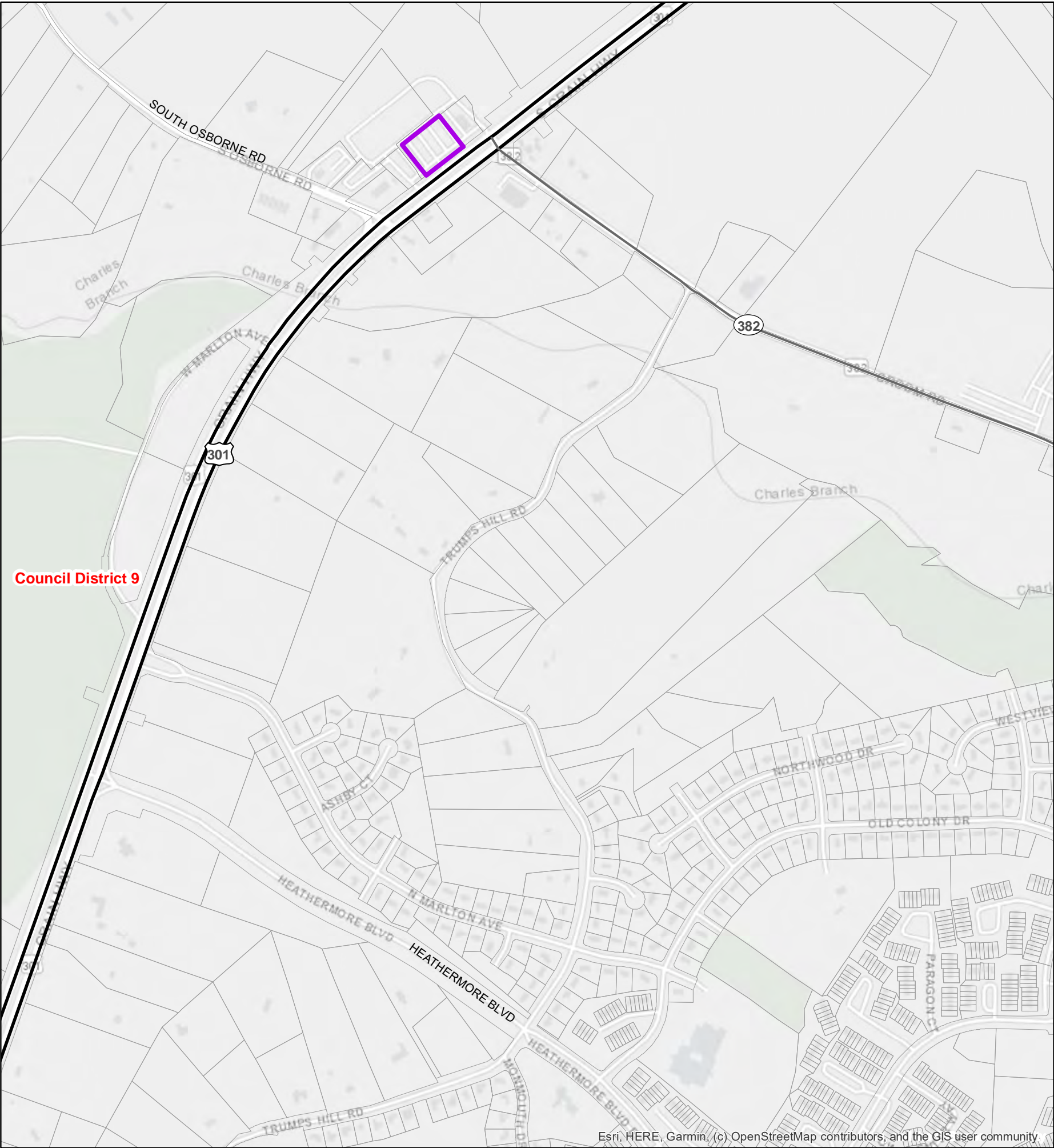
This map may not be reproduced, stored in a retrieval system, or transmitted by any form, including electronic or by photo reproduction, without the express written permission of The Maryland - National Capital Park and Planning Commission. For more information, contact the Prince George's County Planning Department in Upper Marlboro, Maryland.



The Maryland-National Capital
Park & Planning Commission
Prince George's County Planning Department
Geographic Information System



Qualifying Properites for a Medical Cannabis Dispensary
Based on LDR-053-2021
Prince George's County, MD



C-S-C, C-O, M-U-I, and M-X-T Zoned Areas Outside of Restrictions

Councilmanic District (2014)

N

00.250.5

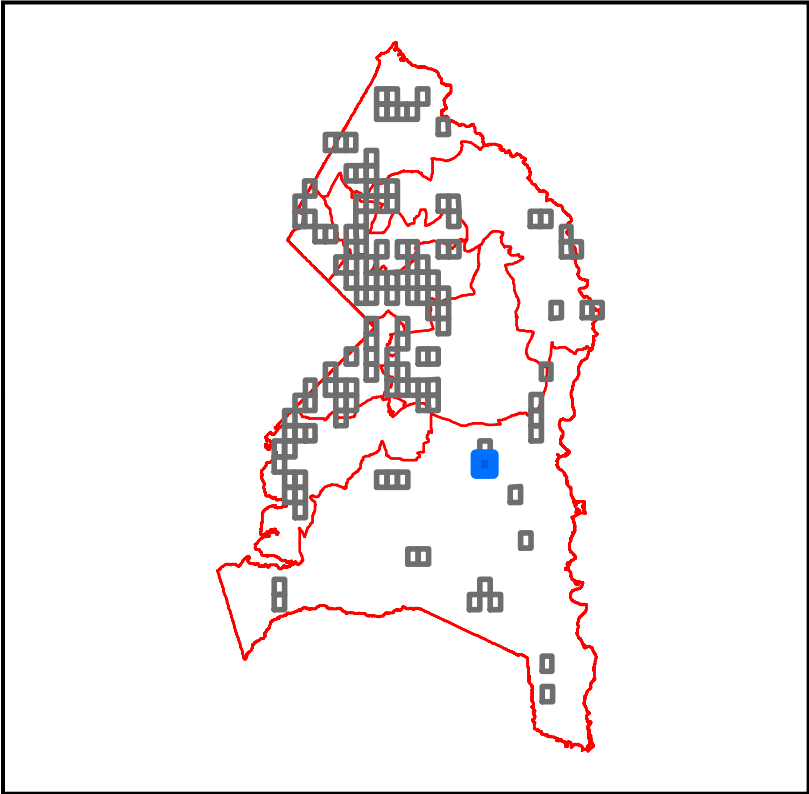
Miles

05001,0001,5002,000

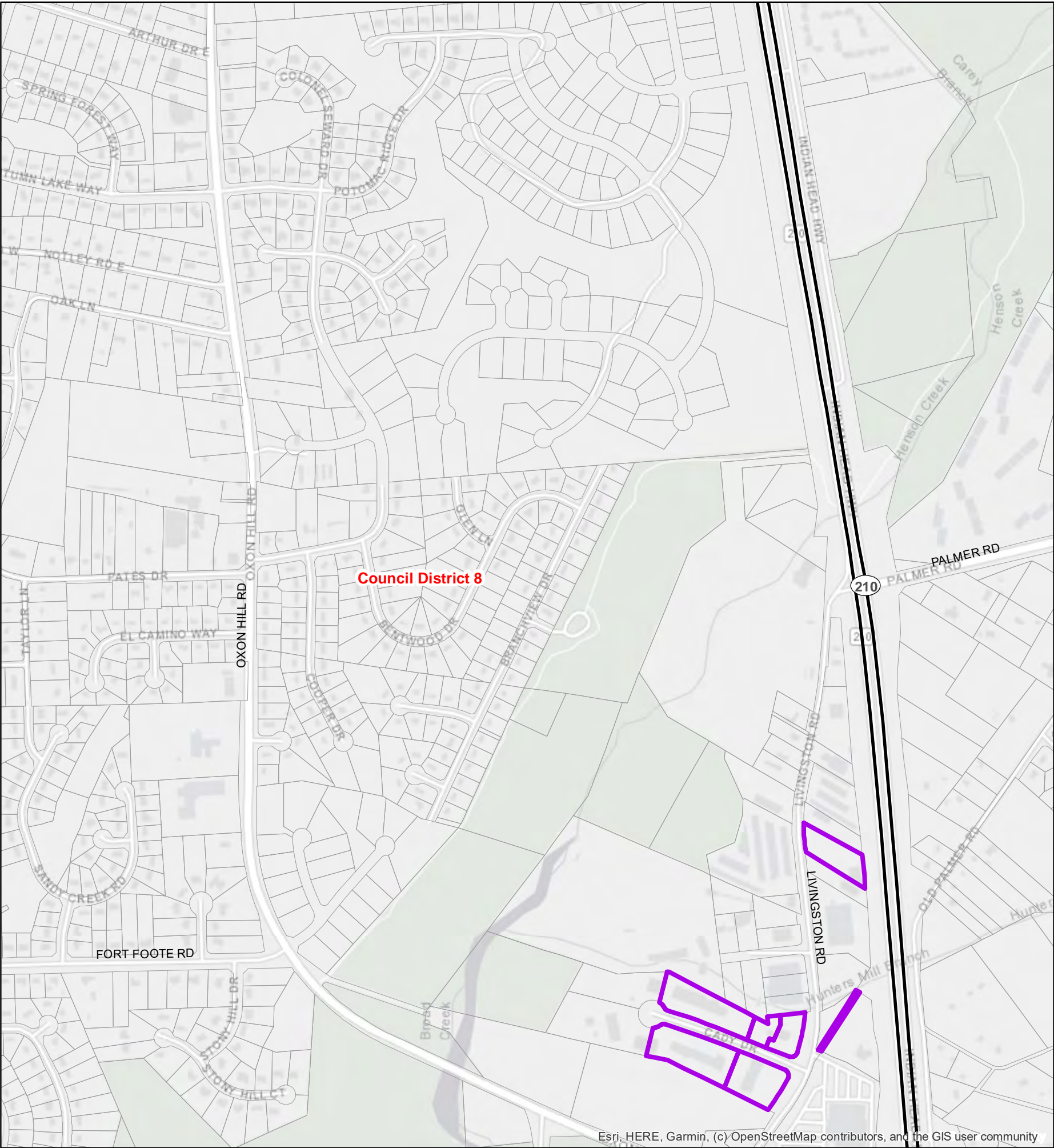
Feet



1 inch = 720 feet

This map may not be reproduced, stored in a retrieval system, or transmitted by any form, including electronic or by photo reproduction, without the express written permission of The Maryland - National Capital Park and Planning Commission. For more information, contact the Prince George's County Planning Department in Upper Marlboro, Maryland.



Qualifying Properites for a Medical Cannabis Dispensary
Based on LDR-053-2021
Prince George's County, MD



-  C-S-C, C-O, M-U-I, and M-X-T Zoned Areas Outside of Restrictions
-  Councilmanic District (2014)



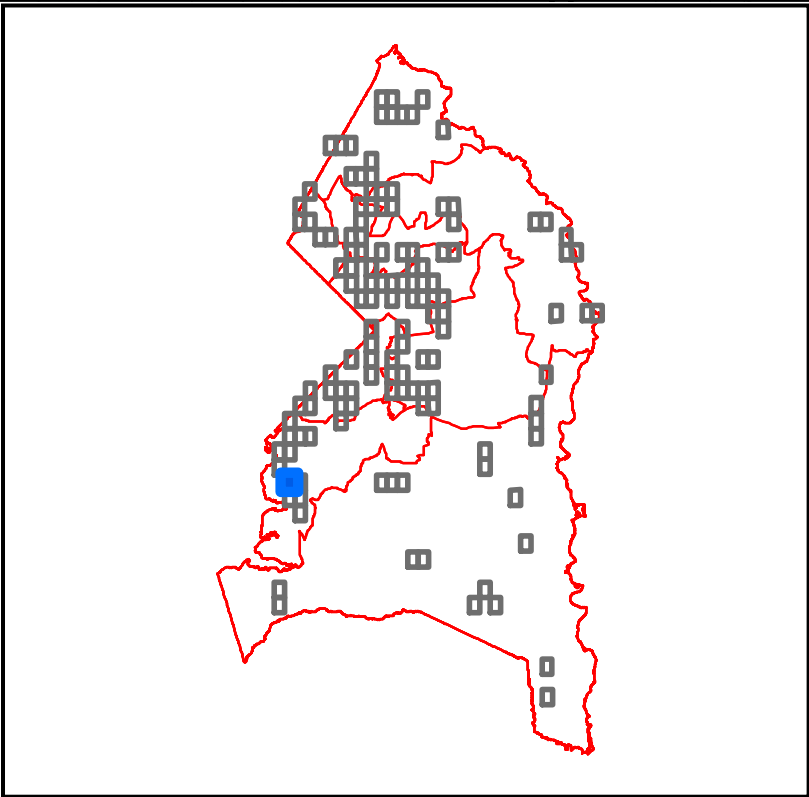
This map may not be reproduced, stored in a retrieval system, or transmitted by any form, including electronic or by photo reproduction, without the express written permission of The Maryland - National Capital Park and Planning Commission. For more information, contact the Prince George's County Planning Department in Upper Marlboro, Maryland.

Page 114 of 132
Map Z2

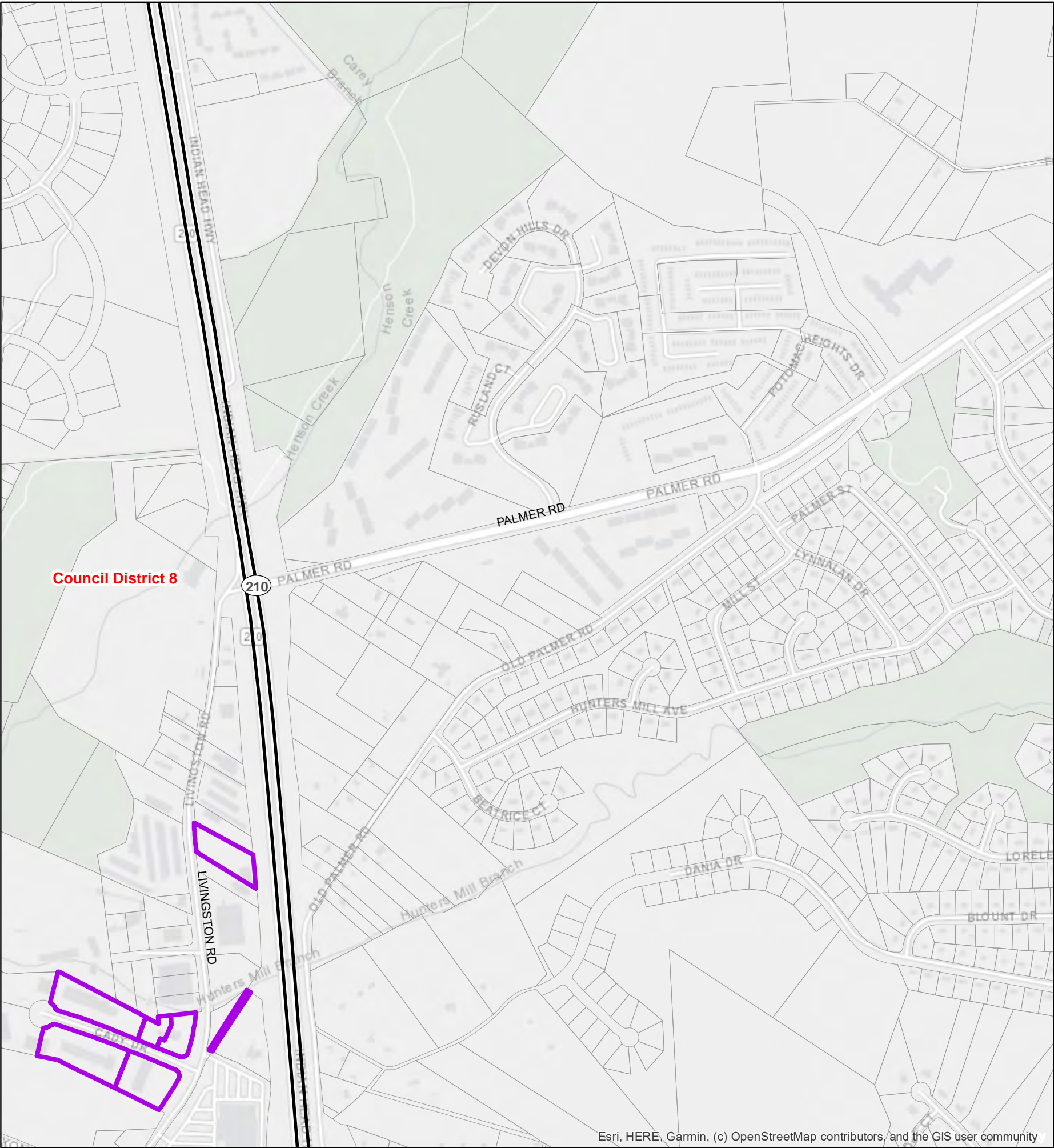


The Maryland-National Capital
Park & Planning Commission
Prince George's County Planning Department
Geographic Information System

Date Printed: 4/20/2021 | RGelner | Job# 3754



Qualifying Properites for a Medical Cannabis Dispensary
Based on LDR-053-2021
Prince George's County, MD



Esri, HERE, Garmin, (c) OpenStreetMap contributors, and the GIS user community

C-S-C, C-O, M-U-I, and M-X-T Zoned
Areas Outside of Restrictions

Councilmanic District (2014)

N

00.250.5

Miles

05001,0001,5002,000

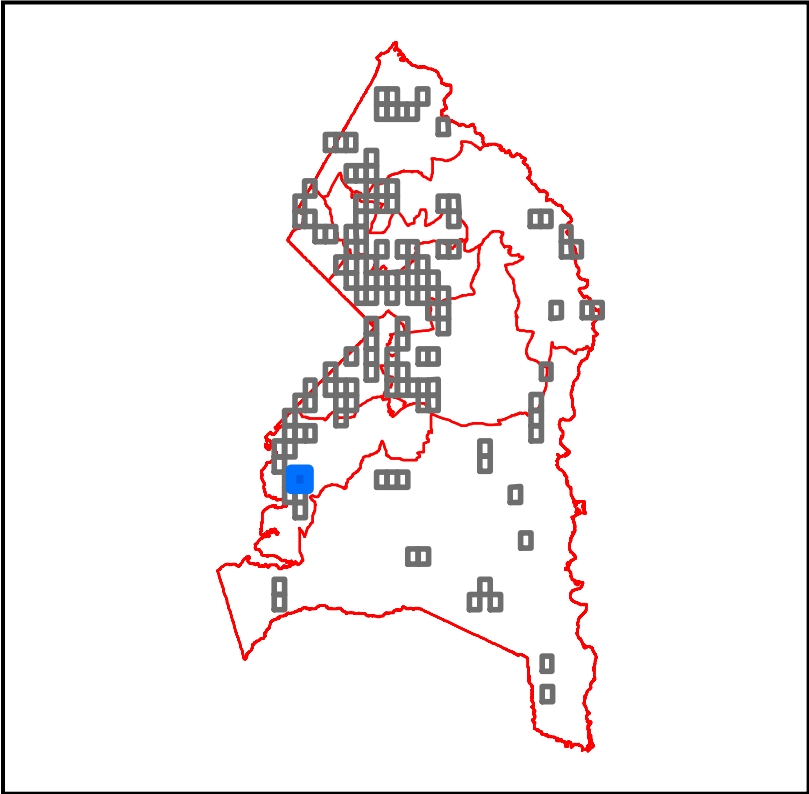
Feet

1 inch = 720 feet

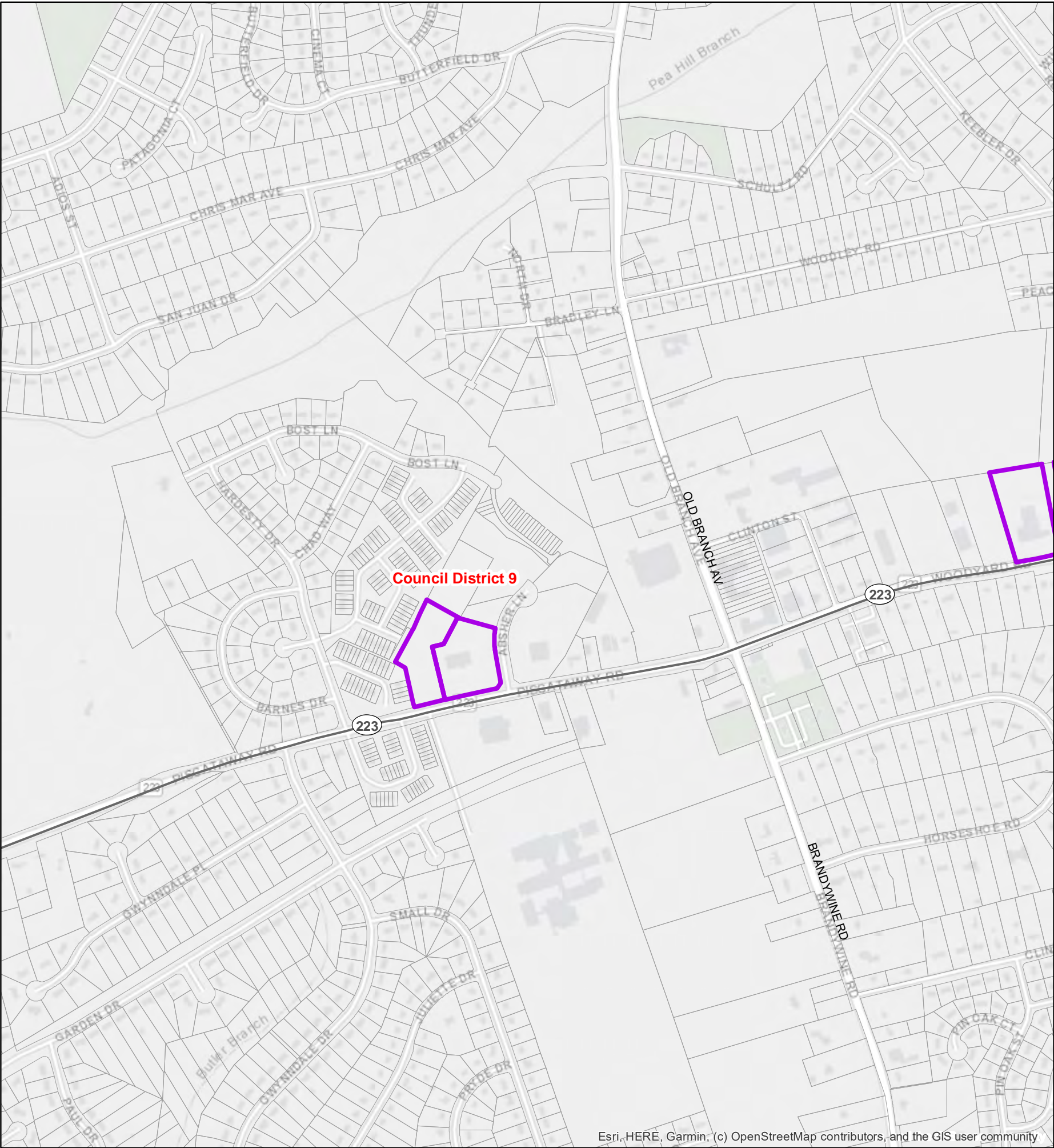
This map may not be reproduced, stored in a retrieval system, or transmitted by any form, including electronic or by photo reproduction, without the express written permission of The Maryland - National Capital Park and Planning Commission. For more information, contact the Prince George's County Planning Department in Upper Marlboro, Maryland.



The Maryland-National Capital
Park & Planning Commission
Prince George's County Planning Department
Geographic Information System



Qualifying Properites for a Medical Cannabis Dispensary
Based on LDR-053-2021
Prince George's County, MD



C-S-C, C-O, M-U-I, and M-X-T Zoned Areas Outside of Restrictions

Councilmanic District (2014)

N

00.250.5

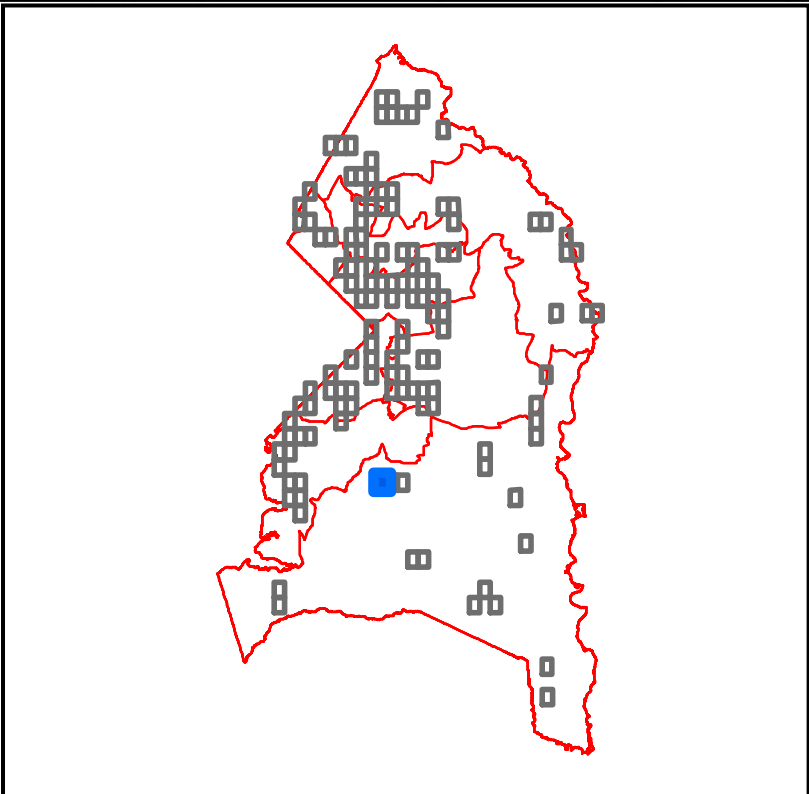
Miles

05001,0001,5002,000

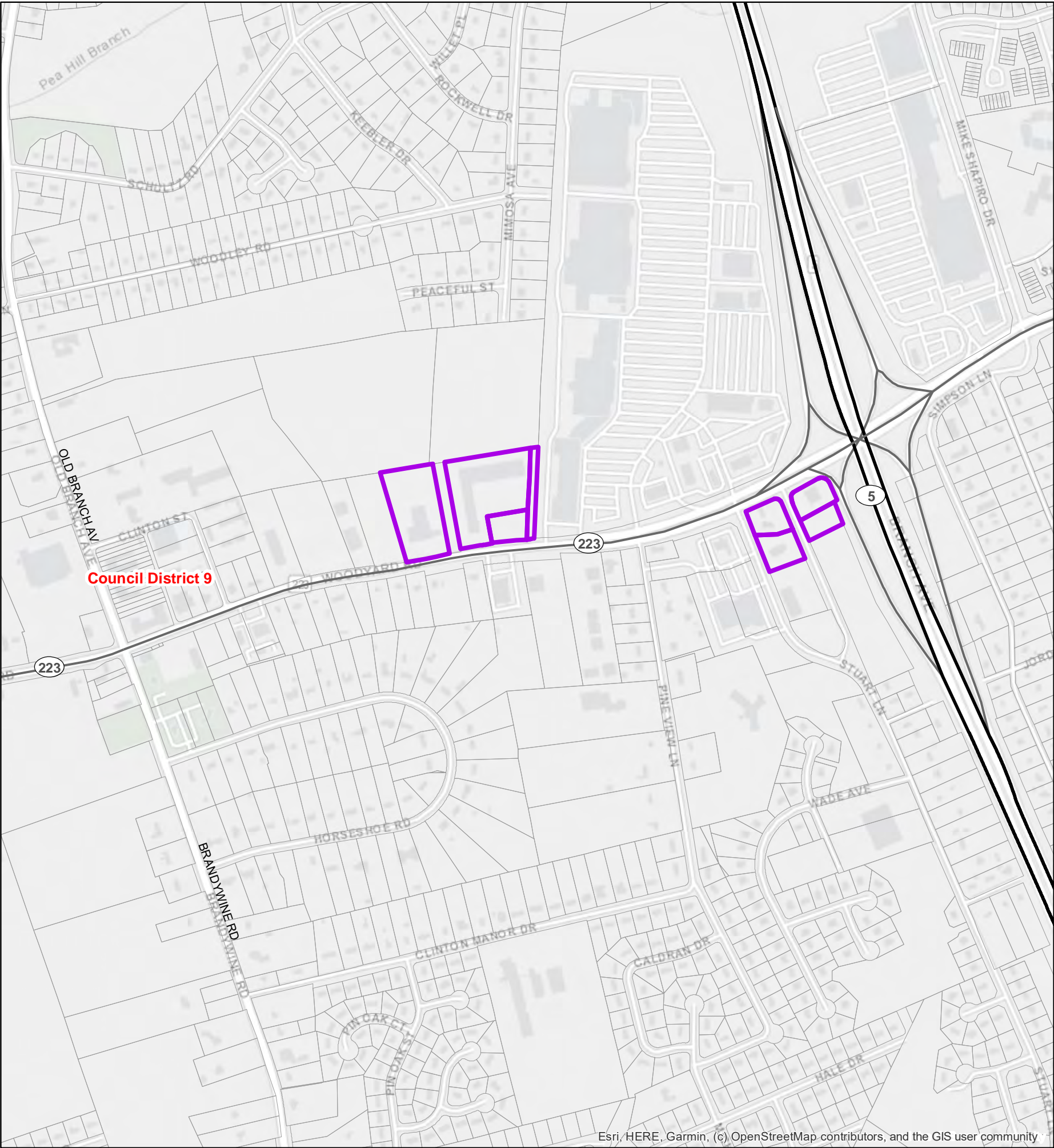
Feet

1 inch = 720 feet

This map may not be reproduced, stored in a retrieval system, or transmitted by any form, including electronic or by photo reproduction, without the express written permission of The Maryland - National Capital Park and Planning Commission. For more information, contact the Prince George's County Planning Department in Upper Marlboro, Maryland.



Qualifying Properites for a Medical Cannabis Dispensary
Based on LDR-053-2021
Prince George's County, MD



C-S-C, C-O, M-U-I, and M-X-T Zoned
Areas Outside of Restrictions

Councilmanic District (2014)

N

00.250.5

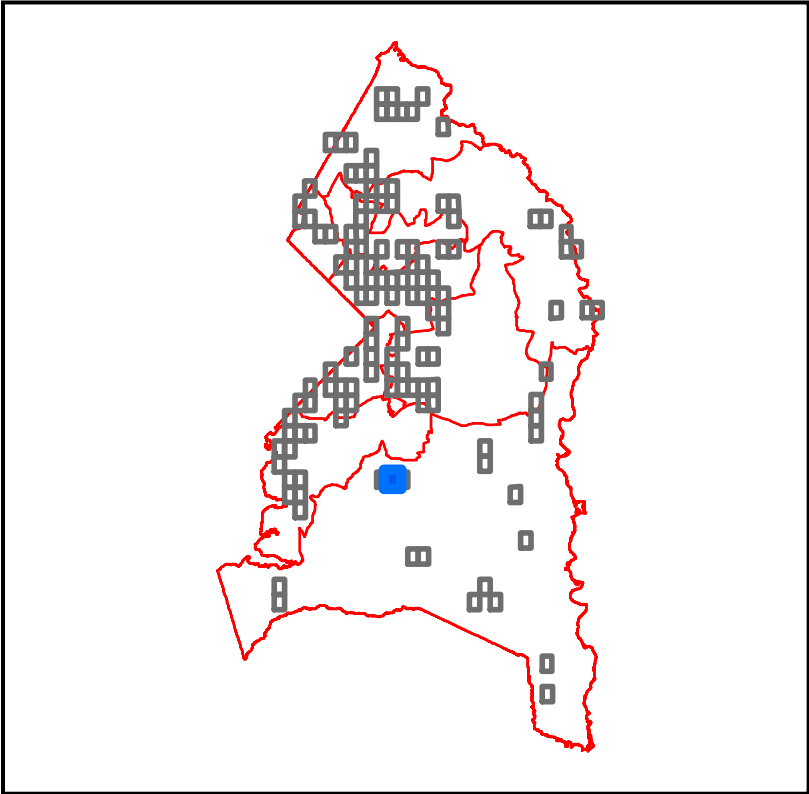
Miles

05001,0001,5002,000

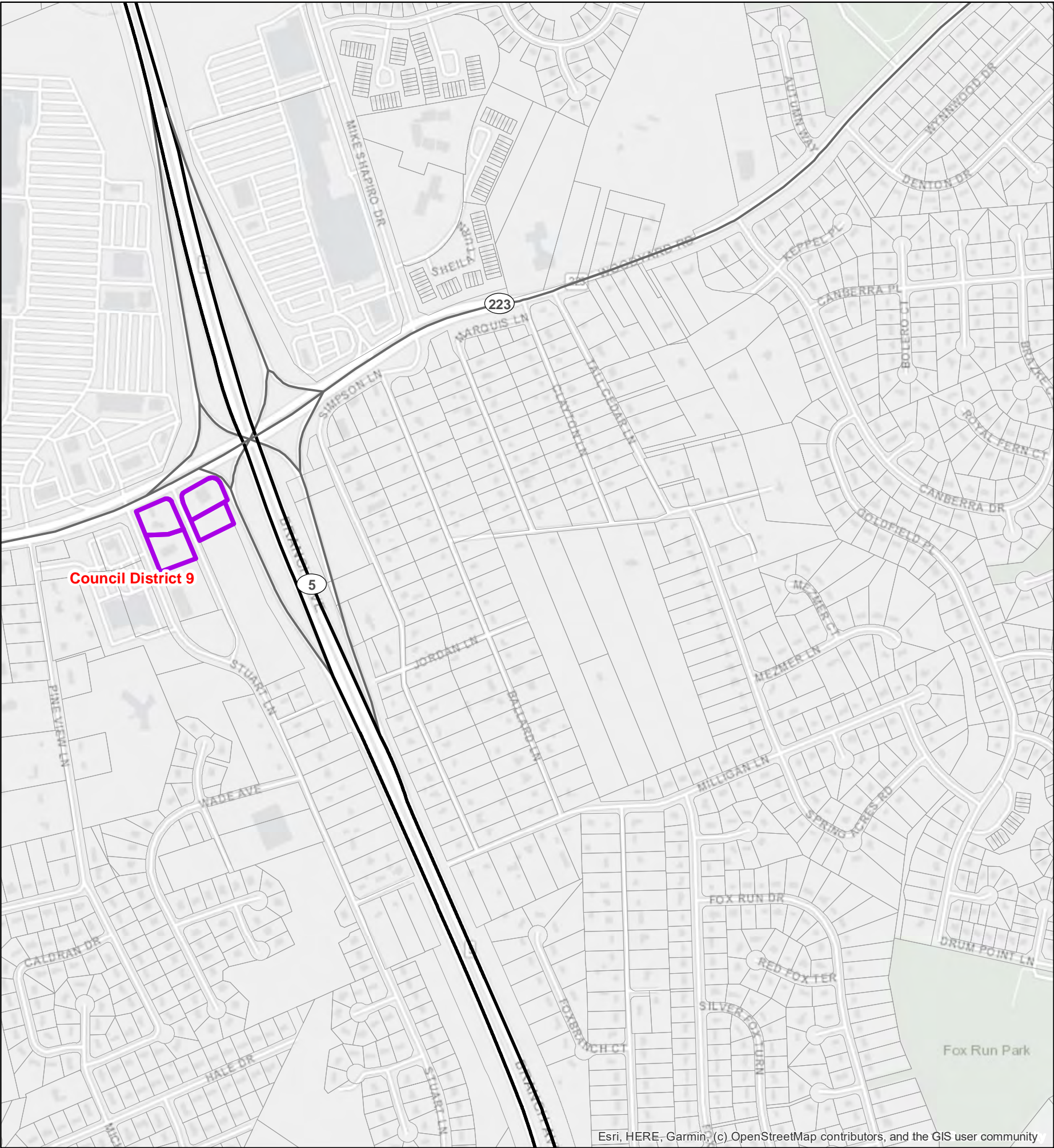
Feet


1 inch = 720 feet


This map may not be reproduced, stored in a retrieval system, or transmitted by any form, including electronic or by photo reproduction, without the express written permission of The Maryland - National Capital Park and Planning Commission. For more information, contact the Prince George's County Planning Department in Upper Marlboro, Maryland.

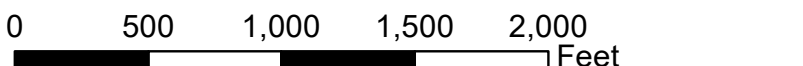
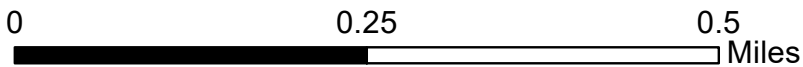



Qualifying Properites for a Medical Cannabis Dispensary
Based on LDR-053-2021
Prince George's County, MD



**C-S-C, C-O, M-U-I, and M-X-T Zoned
Areas Outside of Restrictions**

**Councilmanic District (2014)**

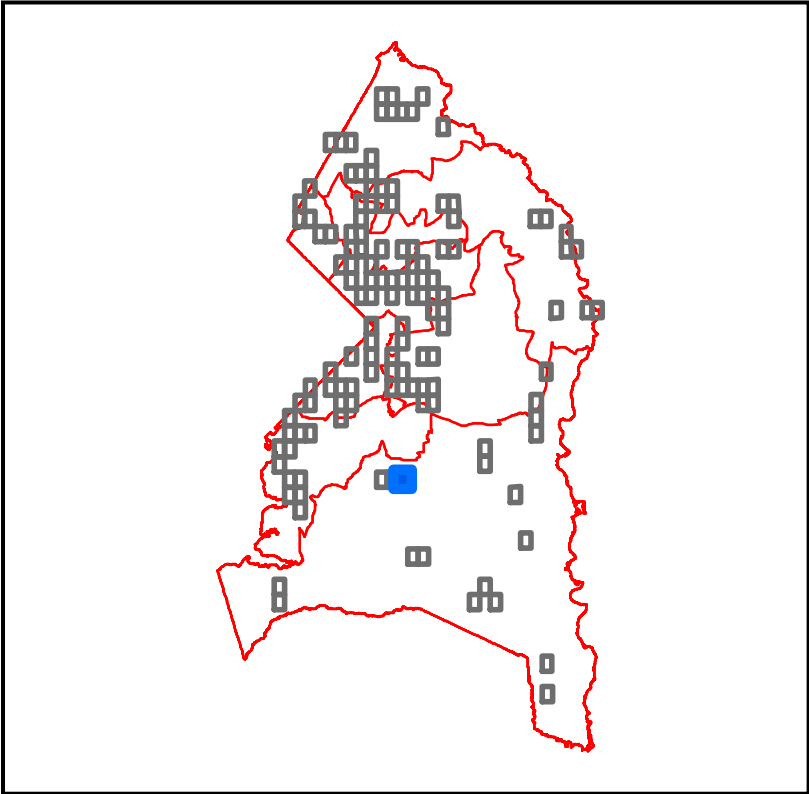


1 inch = 720 feet

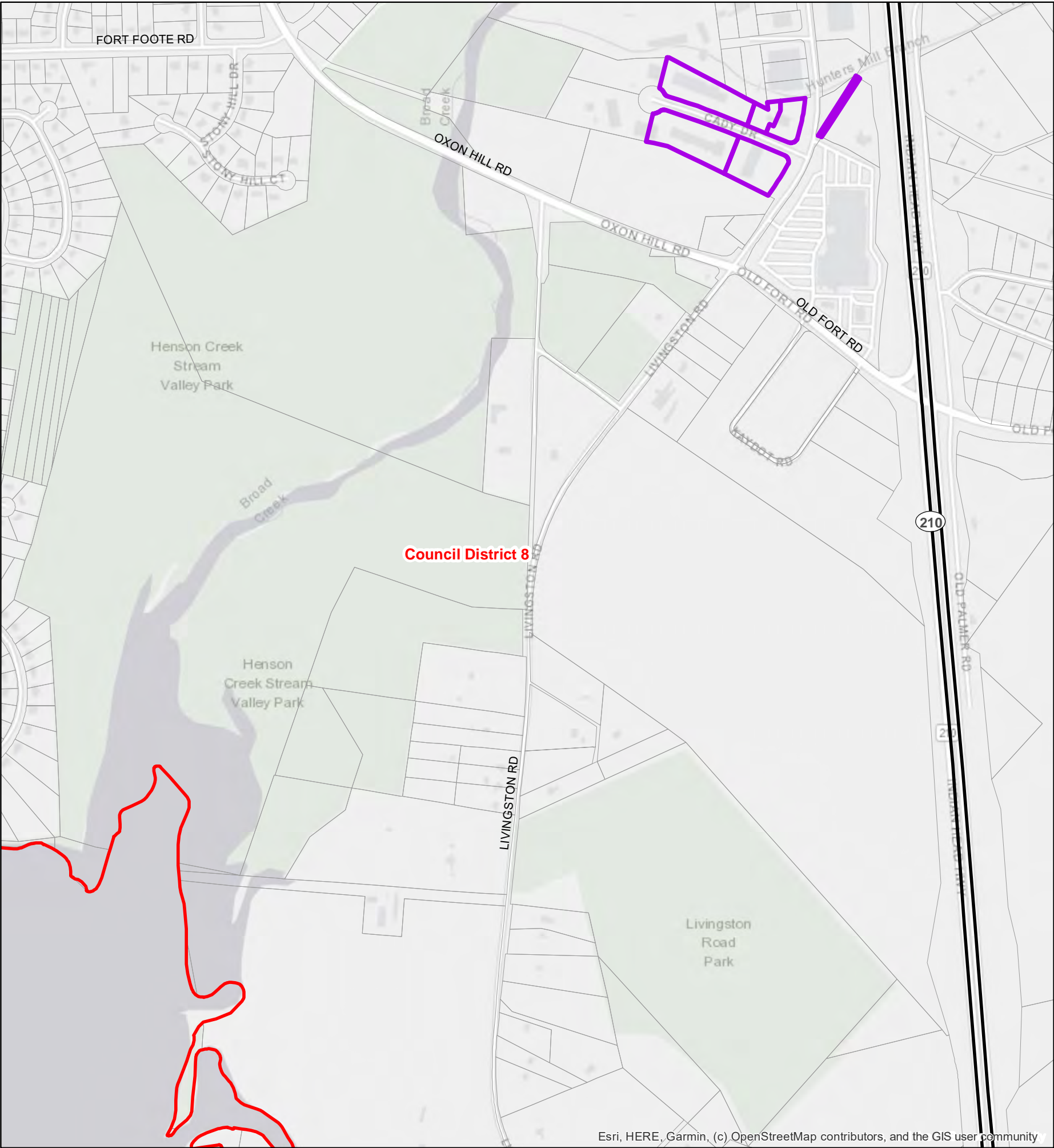
This map may not be reproduced, stored in a retrieval system, or transmitted by any form, including electronic or by photo reproduction, without the express written permission of The Maryland - National Capital Park and Planning Commission. For more information, contact the Prince George's County Planning Department in Upper Marlboro, Maryland.



The Maryland-National Capital
Park & Planning Commission
Prince George's County Planning Department
Geographic Information System

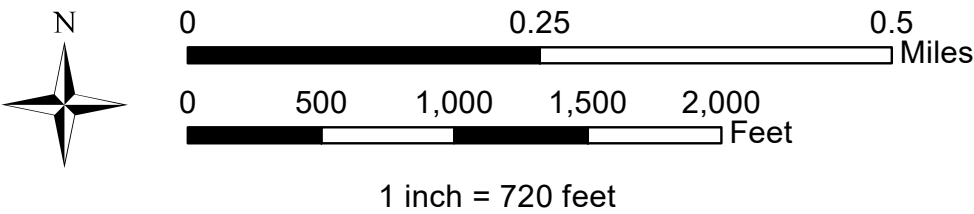


Qualifying Properites for a Medical Cannabis Dispensary
Based on LDR-053-2021
Prince George's County, MD

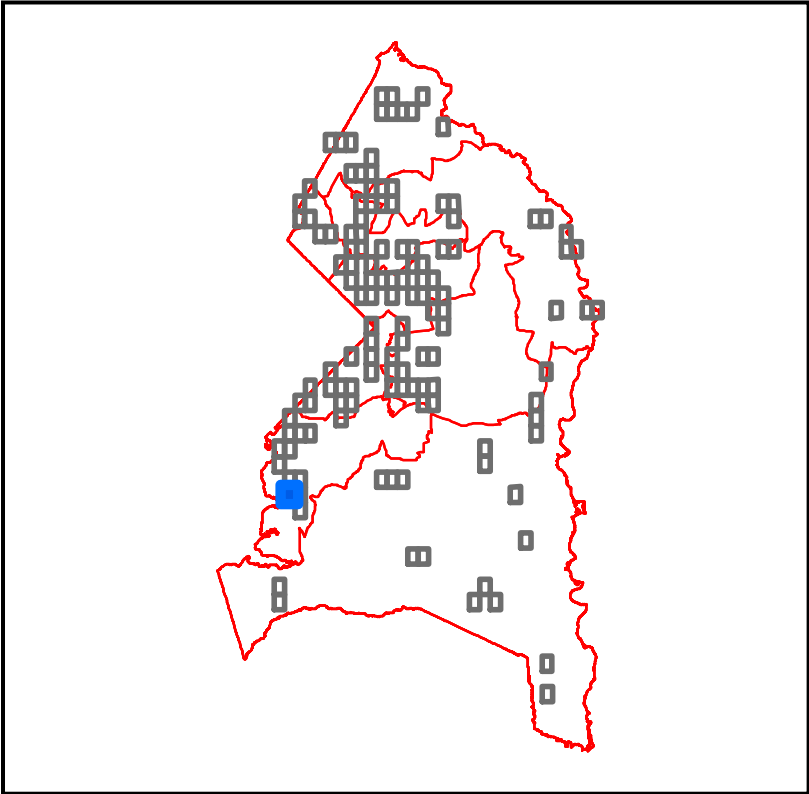


Esri, HERE, Garmin, (c) OpenStreetMap contributors, and the GIS user community

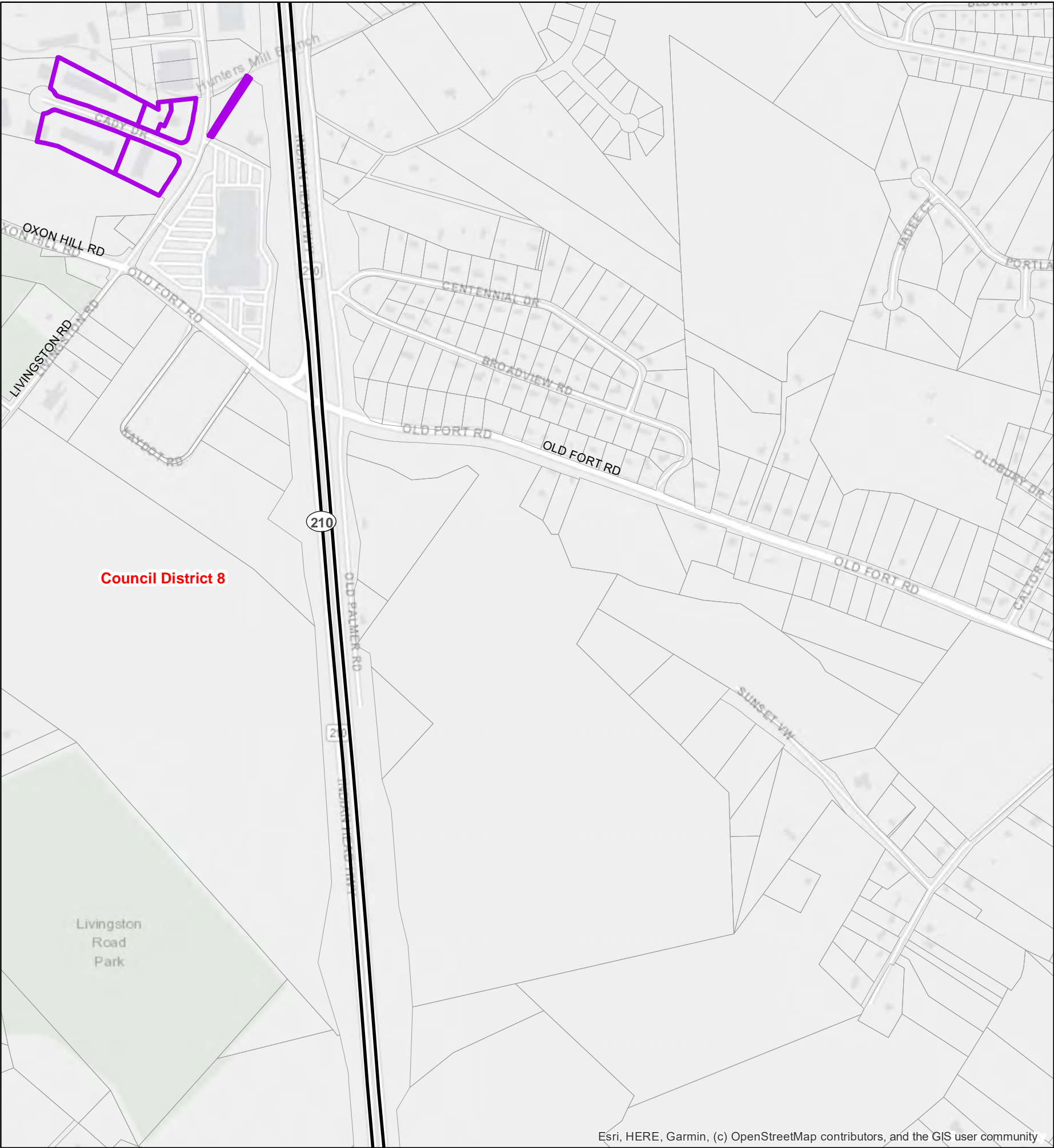
- C-S-C, C-O, M-U-I, and M-X-T Zoned Areas Outside of Restrictions
- Councilmanic District (2014)





This map may not be reproduced, stored in a retrieval system, or transmitted by any form, including electronic or by photo reproduction, without the express written permission of The Maryland - National Capital Park and Planning Commission. For more information, contact the Prince George's County Planning Department in Upper Marlboro, Maryland.



Qualifying Properites for a Medical Cannabis Dispensary
Based on LDR-053-2021
Prince George's County, MD



 C-S-C, C-O, M-U-I, and M-X-T Zoned Areas Outside of Restrictions

 Councilmanic District (2014)

N

0 0.25 0.5 Miles

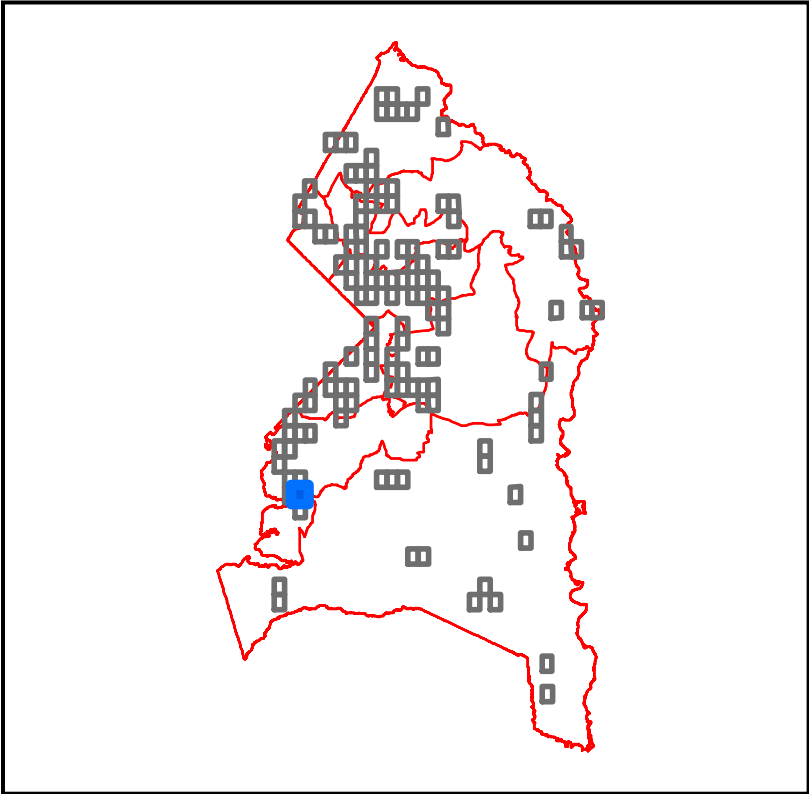
0 500 1,000 1,500 2,000 Feet

1 inch = 720 feet

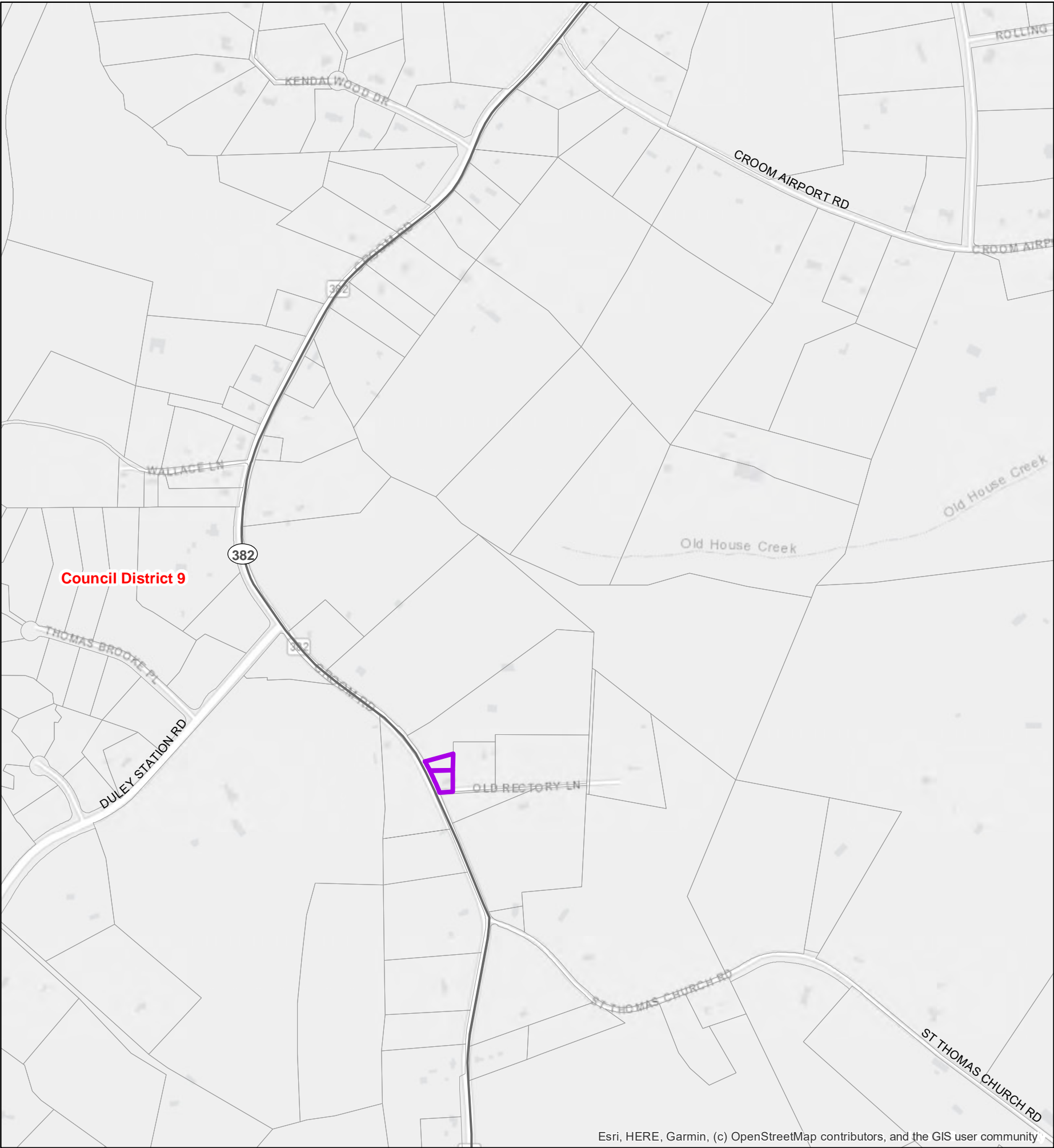
This map may not be reproduced, stored in a retrieval system, or transmitted by any form, including electronic or by photo reproduction, without the express written permission of The Maryland - National Capital Park and Planning Commission. For more information, contact the Prince George's County Planning Department in Upper Marlboro, Maryland.



The Maryland-National Capital
Park & Planning Commission
Prince George's County Planning Department
Geographic Information System



Qualifying Properites for a Medical Cannabis Dispensary
Based on LDR-053-2021
Prince George's County, MD



Esri, HERE, Garmin, (c) OpenStreetMap contributors, and the GIS user community

C-S-C, C-O, M-U-I, and M-X-T Zoned
Areas Outside of Restrictions

Councilmanic District (2014)

N

00.250.5

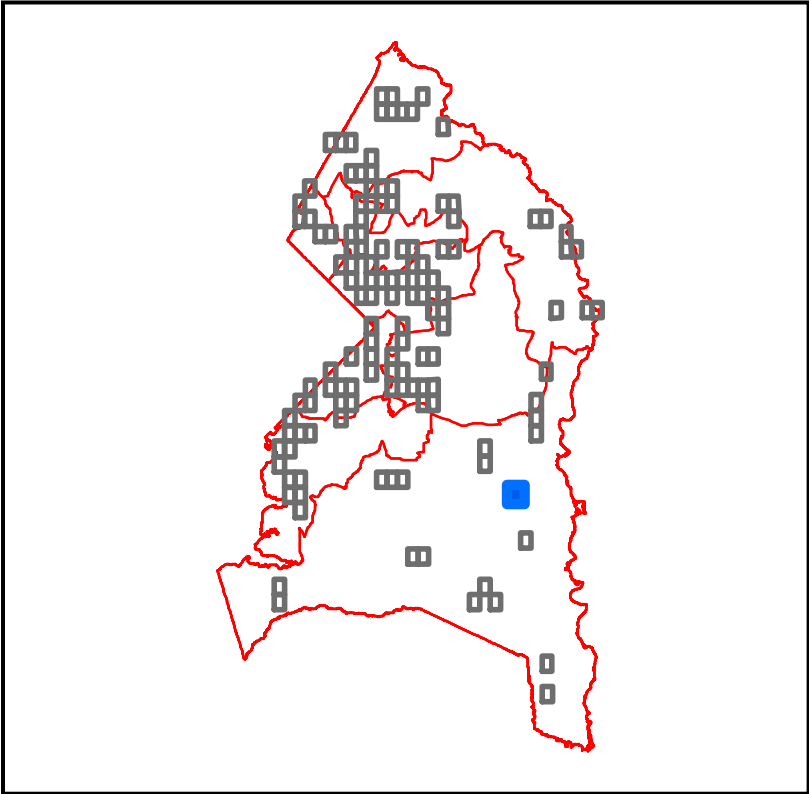
Miles

05001,0001,5002,000

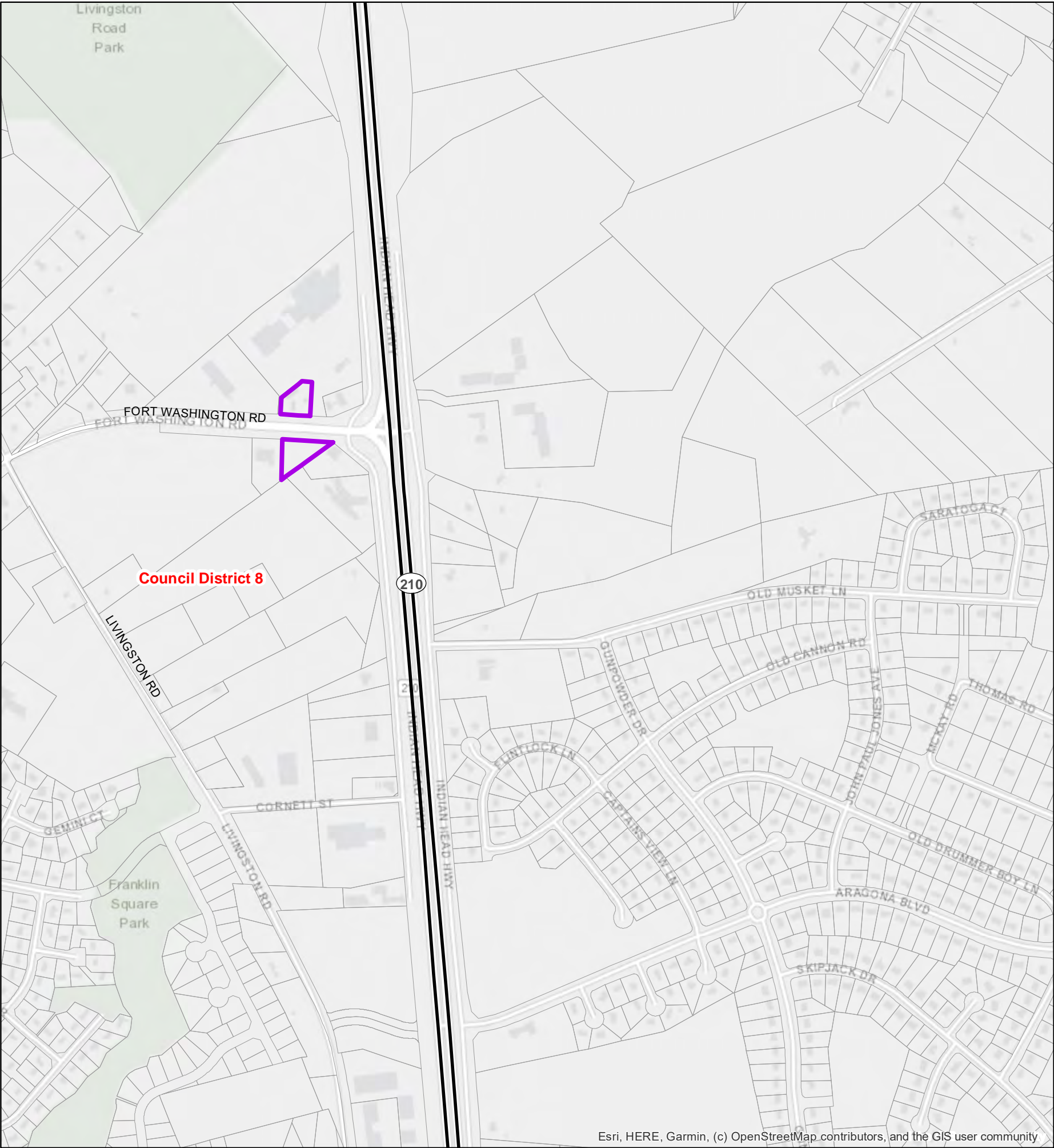
Feet

1 inch = 720 feet

This map may not be reproduced, stored in a retrieval system, or transmitted by any form, including electronic or by photo reproduction, without the express written permission of The Maryland - National Capital Park and Planning Commission. For more information, contact the Prince George's County Planning Department in Upper Marlboro, Maryland.



Qualifying Properites for a Medical Cannabis Dispensary
Based on LDR-053-2021
Prince George's County, MD



Esri, HERE, Garmin, (c) OpenStreetMap contributors, and the GIS user community

C-S-C, C-O, M-U-I, and M-X-T Zoned Areas Outside of Restrictions

Councilmanic District (2014)

N

0

0.25

0.5

Miles

0

500

1,000

1,500

2,000

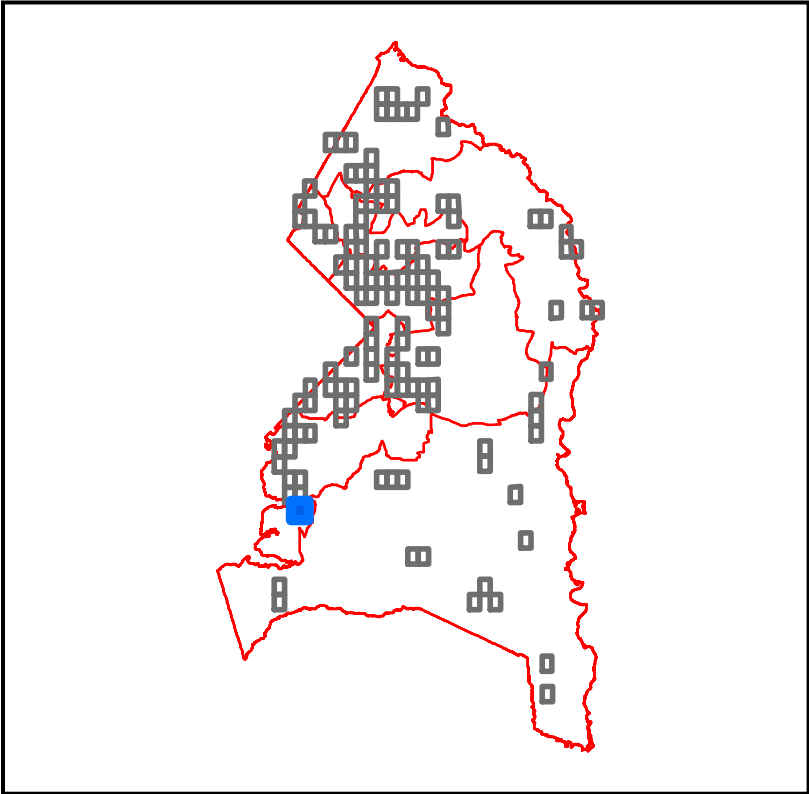
Feet

1 inch = 720 feet

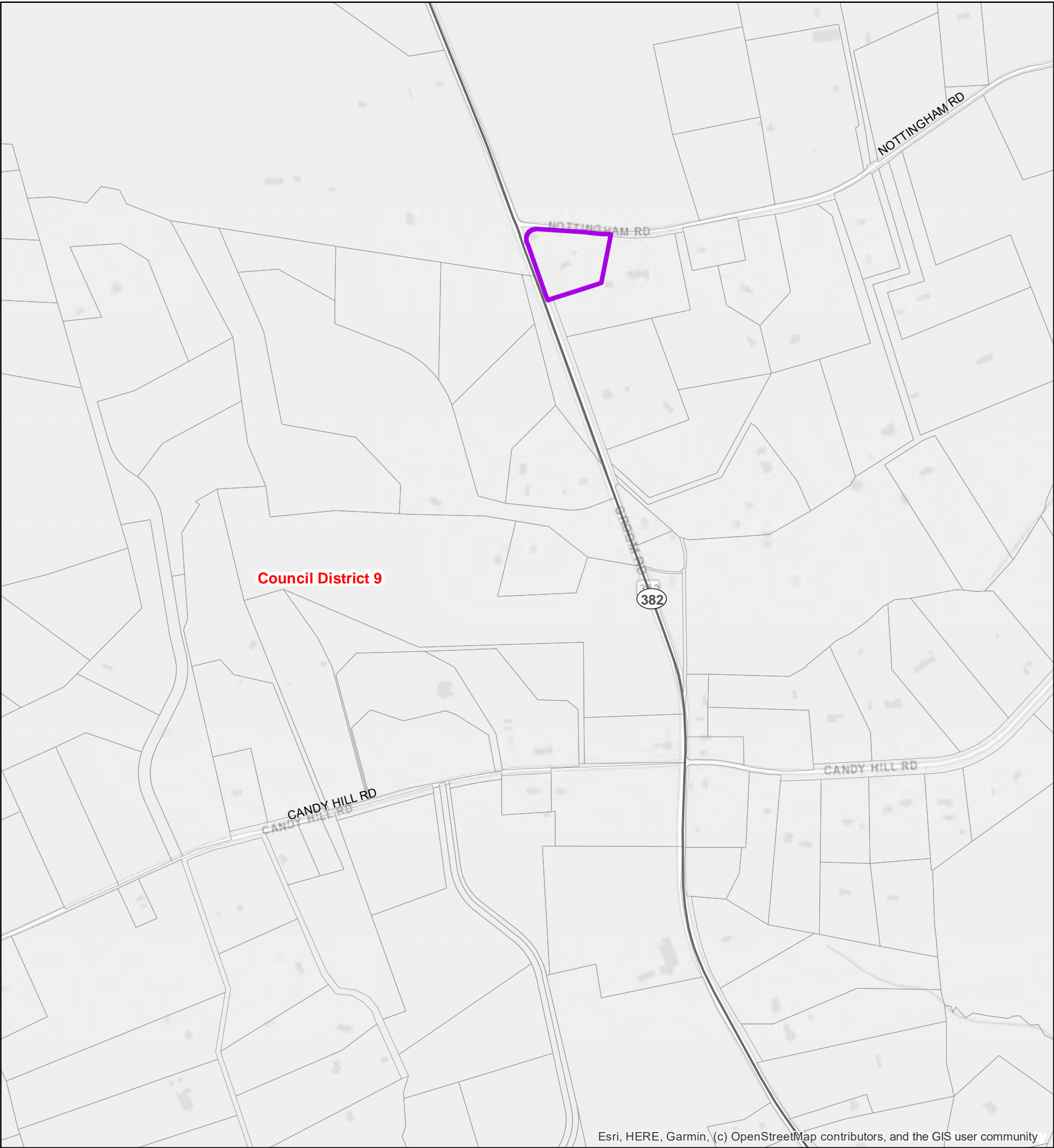
This map may not be reproduced, stored in a retrieval system, or transmitted by any form, including electronic or by photo reproduction, without the express written permission of The Maryland - National Capital Park and Planning Commission. For more information, contact the Prince George's County Planning Department in Upper Marlboro, Maryland.



The Maryland-National Capital
Park & Planning Commission
Prince George's County Planning Department
Geographic Information System



Qualifying Properites for a Medical Cannabis Dispensary
Based on LDR-053-2021
Prince George's County, MD



C-S-C, C-O, M-U-I, and M-X-T Zoned
Areas Outside of Restrictions

Councilmanic District (2014)

N

0

0.25

0.5

Miles

0

500

1,000

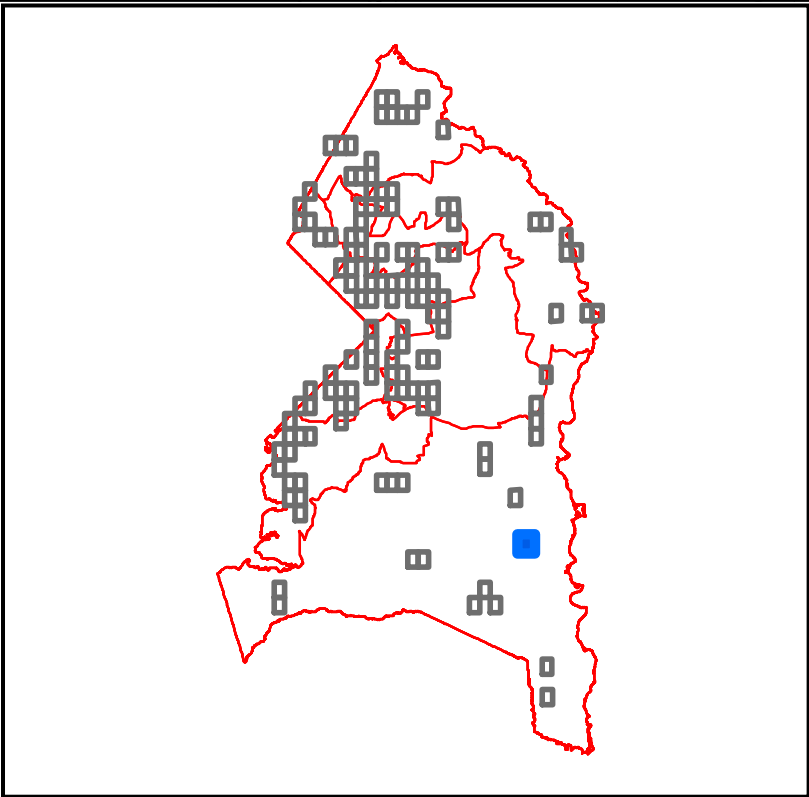
1,500

2,000

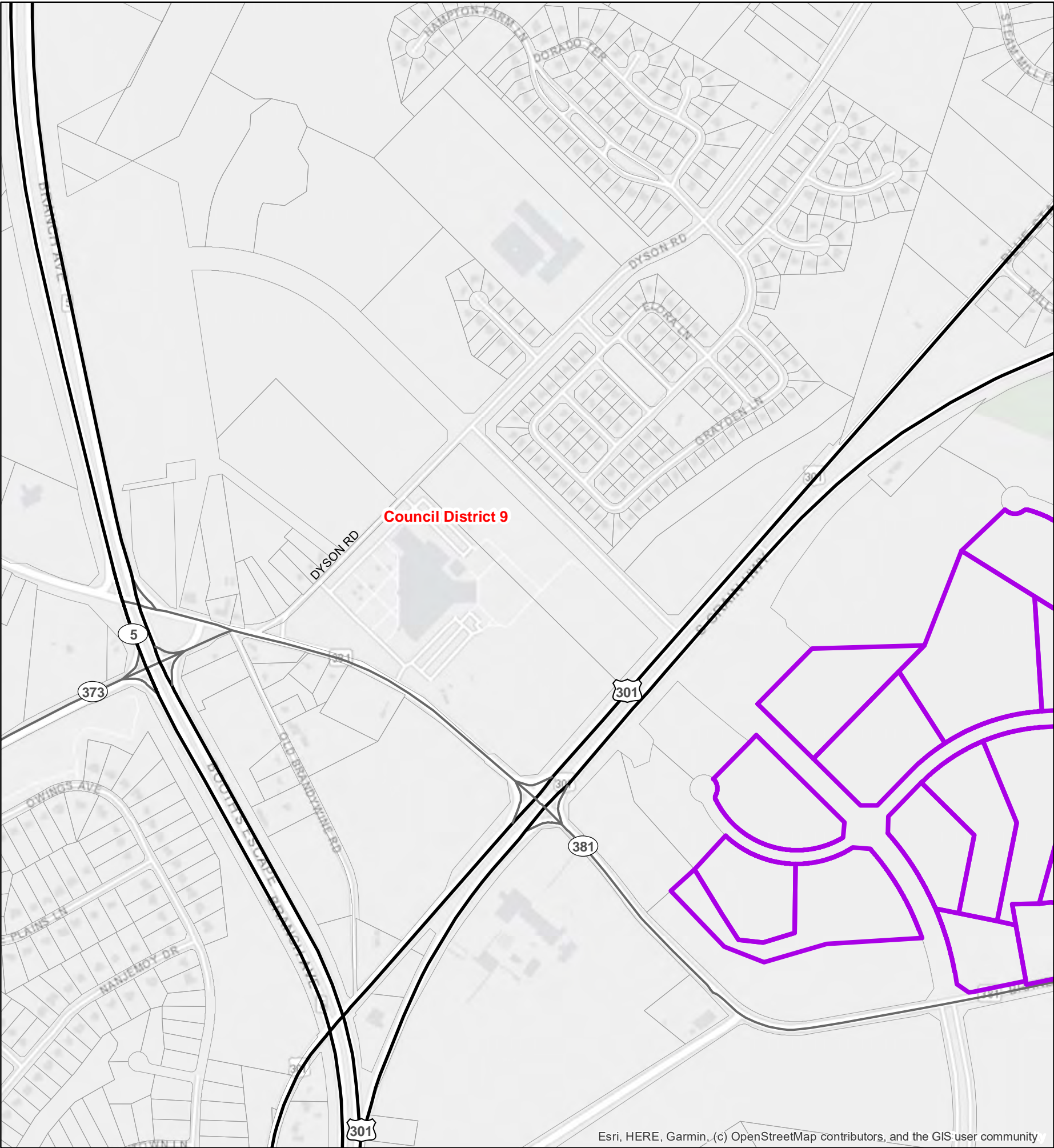
Feet

1 inch = 720 feet

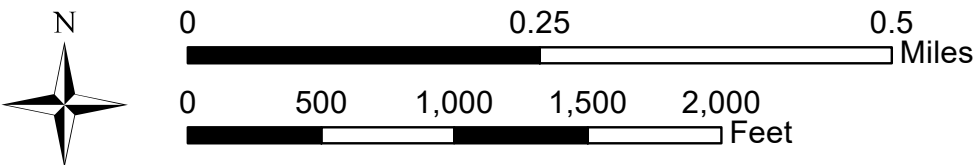
This map may not be reproduced, stored in a retrieval system, or transmitted by any form, including electronic or by photo reproduction, without the express written permission of The Maryland - National Capital Park and Planning Commission. For more information, contact the Prince George's County Planning Department in Upper Marlboro, Maryland.



Qualifying Properites for a Medical Cannabis Dispensary
Based on LDR-053-2021
Prince George's County, MD



- C-S-C, C-O, M-U-I, and M-X-T Zoned Areas Outside of Restrictions
- Councilmanic District (2014)



1 inch = 720 feet

This map may not be reproduced, stored in a retrieval system, or transmitted by any form, including electronic or by photo reproduction, without the express written permission of The Maryland - National Capital Park and Planning Commission. For more information, contact the Prince George's County Planning Department in Upper Marlboro, Maryland.

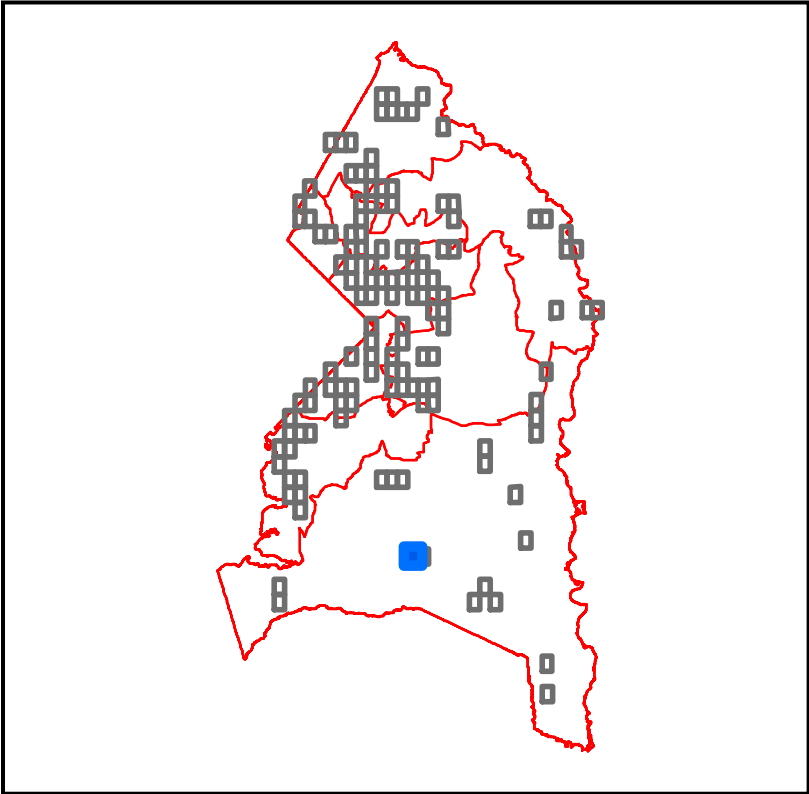
Page 124 of 132
Map AE14



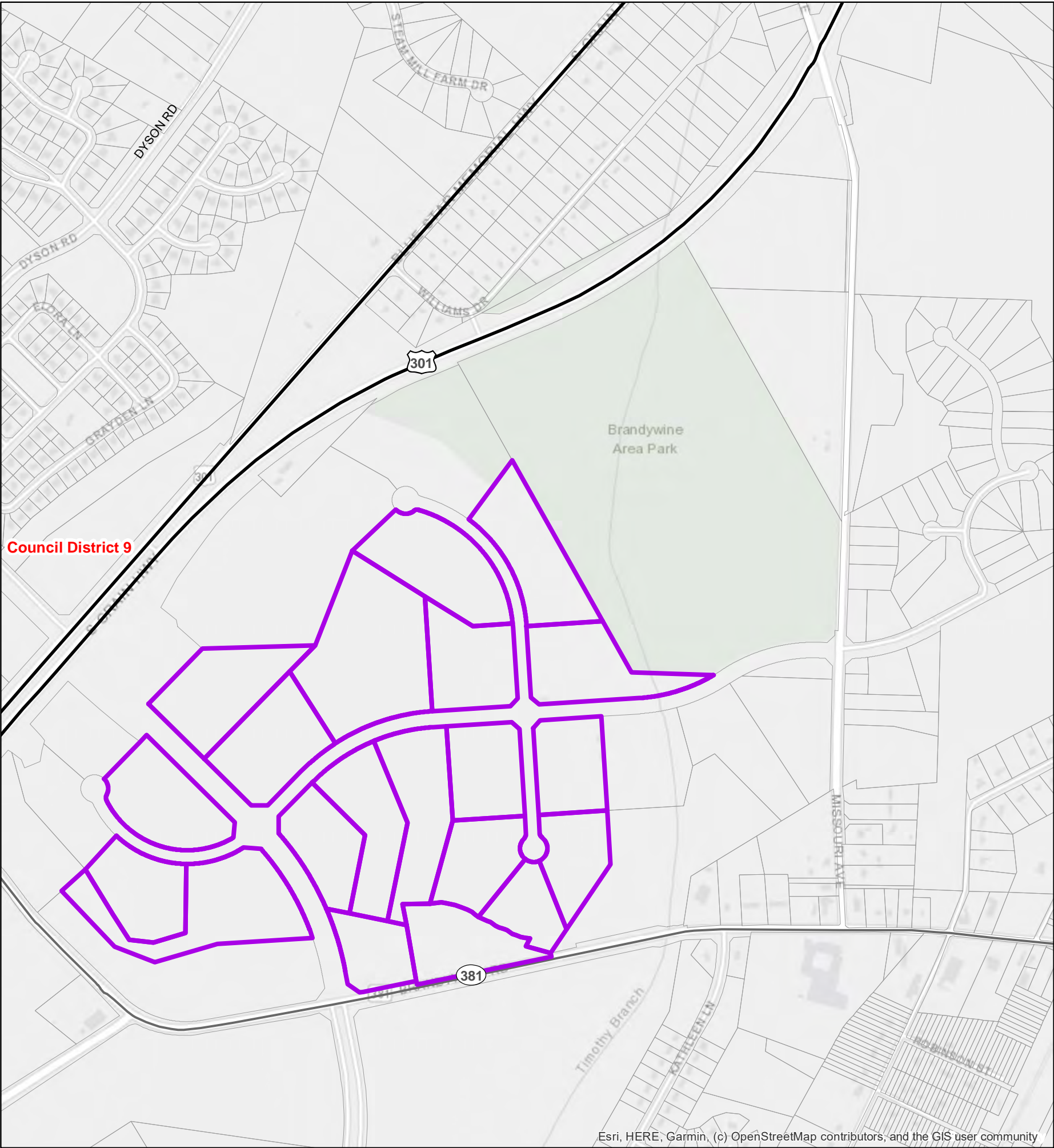
The Maryland-National Capital
Park & Planning Commission
Prince George's County Planning Department
Geographic Information System

Date Printed: 4/20/2021 | RGelner | Job# 3754

Esri, HERE, Garmin, (c) OpenStreetMap contributors, and the GIS user community



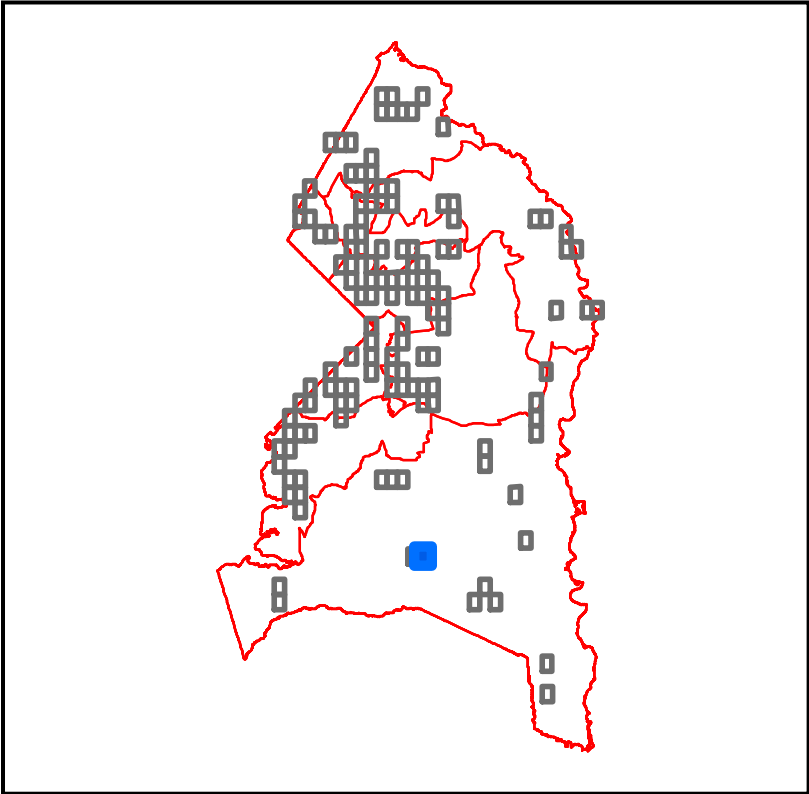
Qualifying Properites for a Medical Cannabis Dispensary
Based on LDR-053-2021
Prince George's County, MD



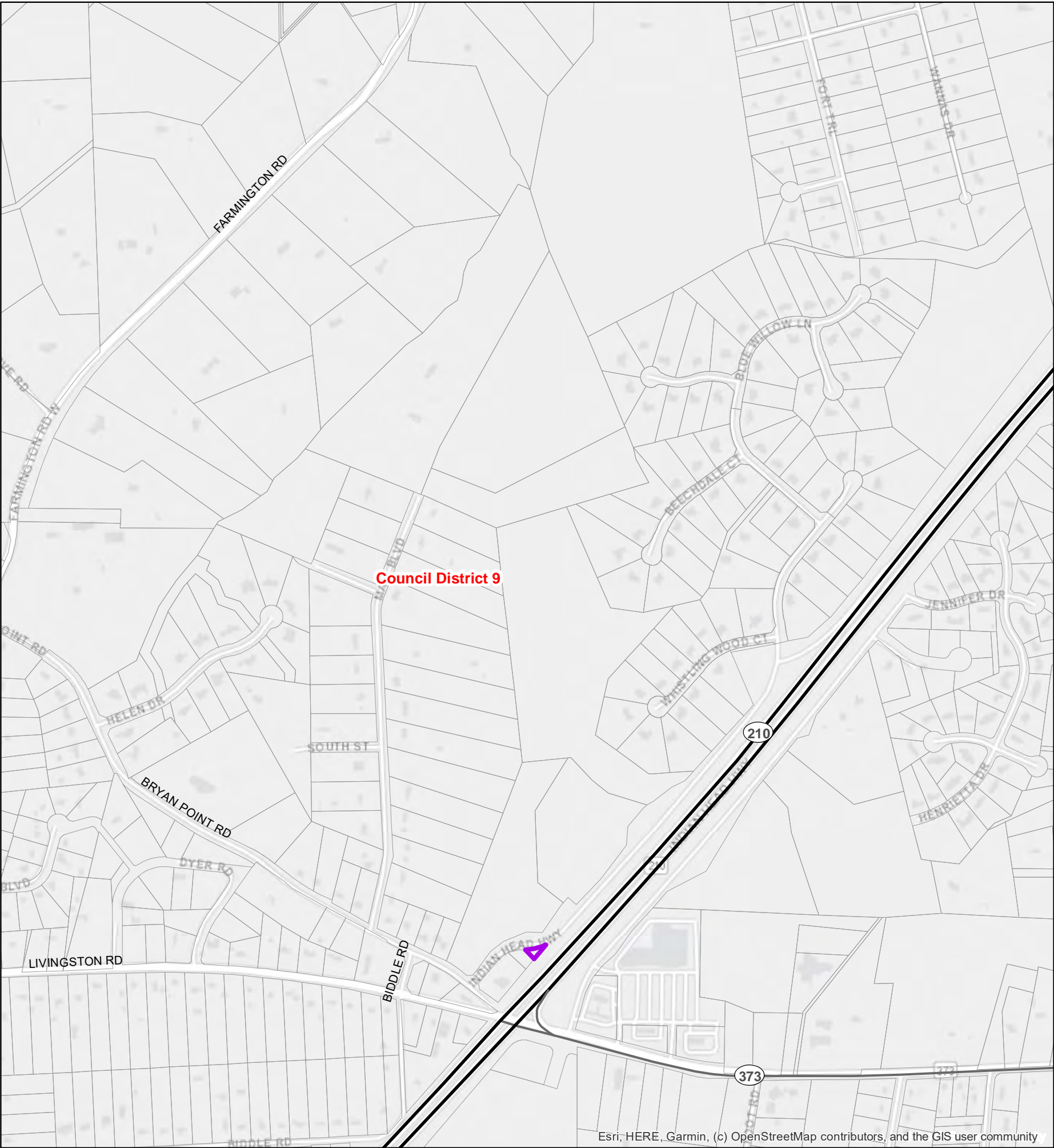
- C-S-C, C-O, M-U-I, and M-X-T Zoned Areas Outside of Restrictions
- Councilmanic District (2014)



This map may not be reproduced, stored in a retrieval system, or transmitted by any form, including electronic or by photo reproduction, without the express written permission of The Maryland - National Capital Park and Planning Commission. For more information, contact the Prince George's County Planning Department in Upper Marlboro, Maryland.



Qualifying Properites for a Medical Cannabis Dispensary
Based on LDR-053-2021
Prince George's County, MD



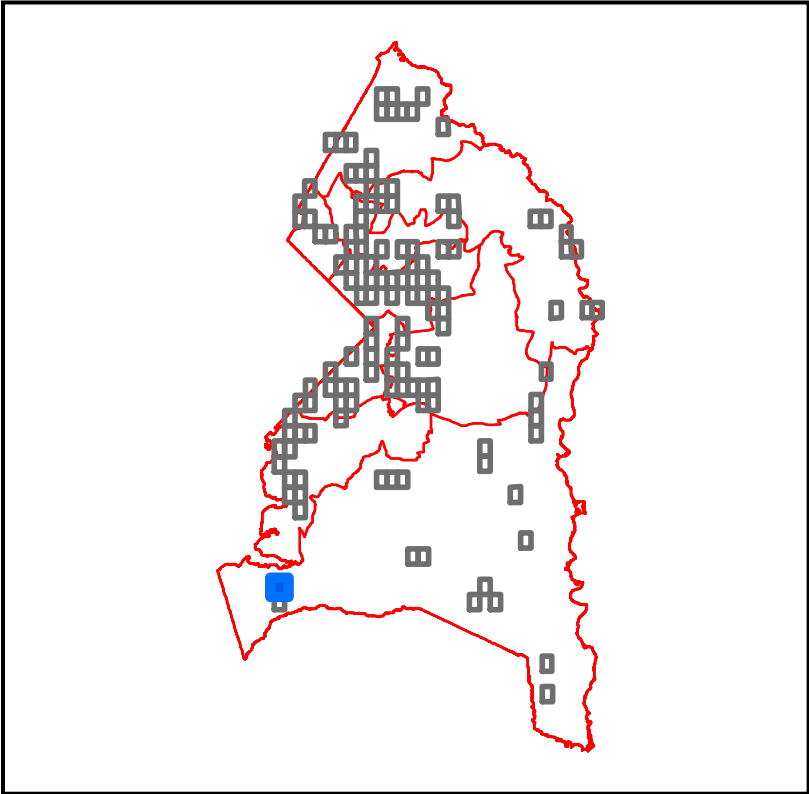
- C-S-C, C-O, M-U-I, and M-X-T Zoned Areas Outside of Restrictions
- Councilmanic District (2014)



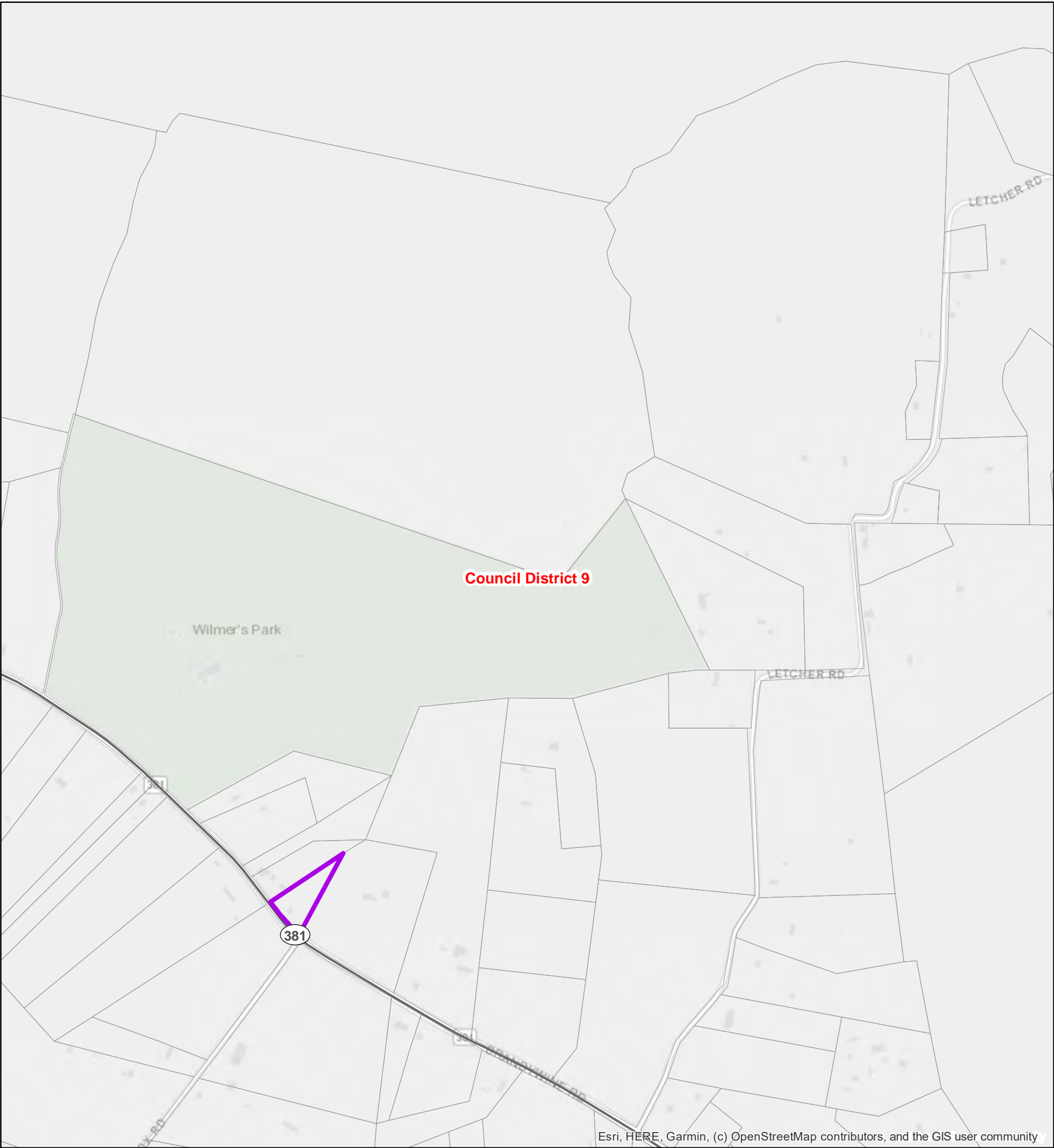
This map may not be reproduced, stored in a retrieval system, or transmitted by any form, including electronic or by photo reproduction, without the express written permission of The Maryland - National Capital Park and Planning Commission. For more information, contact the Prince George's County Planning Department in Upper Marlboro, Maryland.



The Maryland-National Capital
Park & Planning Commission
Prince George's County Planning Department
Geographic Information System



Qualifying Properites for a Medical Cannabis Dispensary
Based on LDR-053-2021
Prince George's County, MD



C-S-C, C-O, M-U-I, and M-X-T Zoned
Areas Outside of Restrictions

Councilmanic District (2014)

N

00.250.5

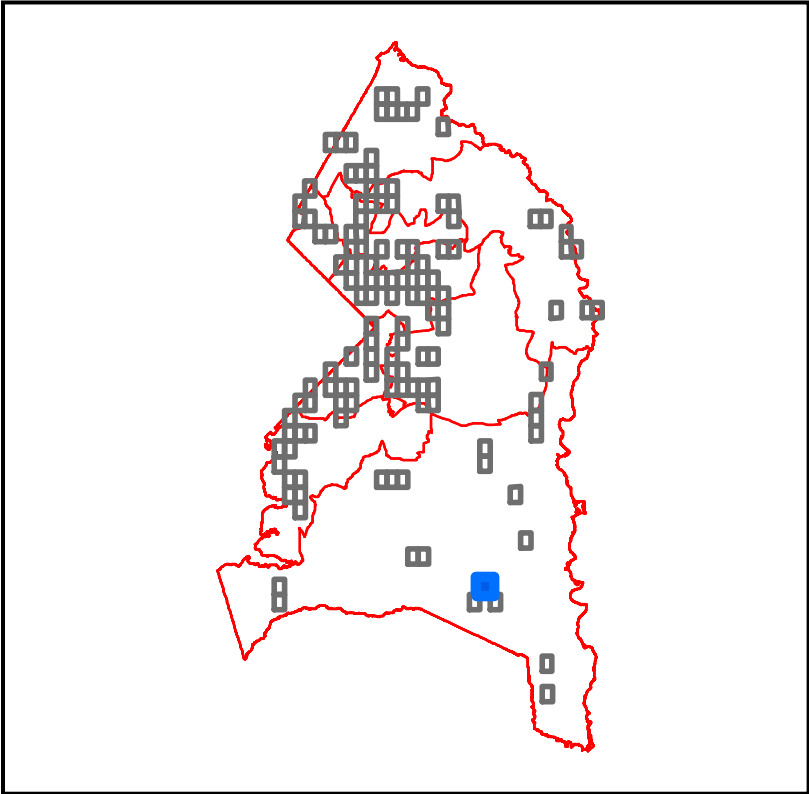
Miles

05001,0001,5002,000

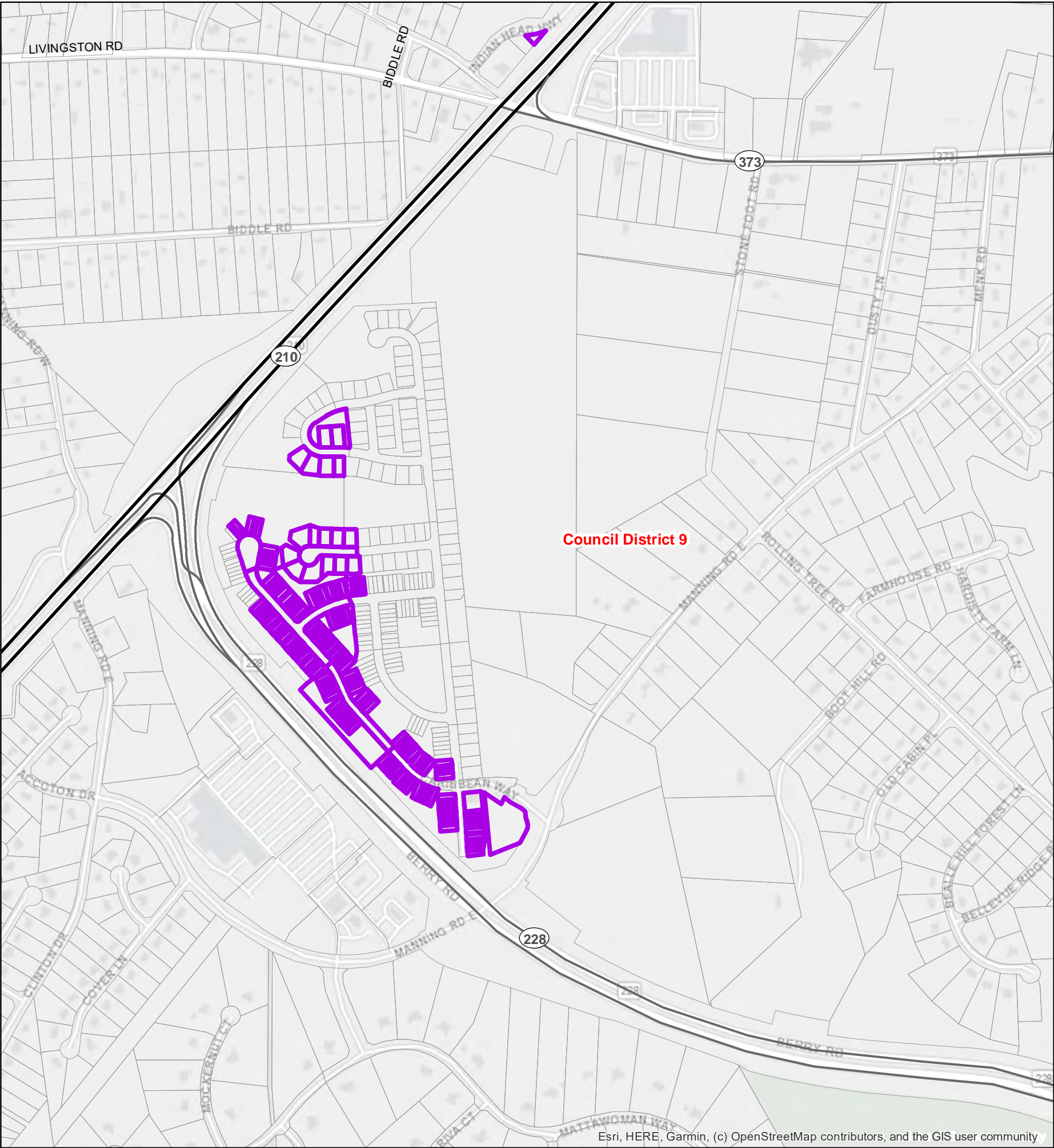
Feet

1 inch = 720 feet

This map may not be reproduced, stored in a retrieval system, or transmitted by any form, including electronic or by photo reproduction, without the express written permission of The Maryland - National Capital Park and Planning Commission. For more information, contact the Prince George's County Planning Department in Upper Marlboro, Maryland.



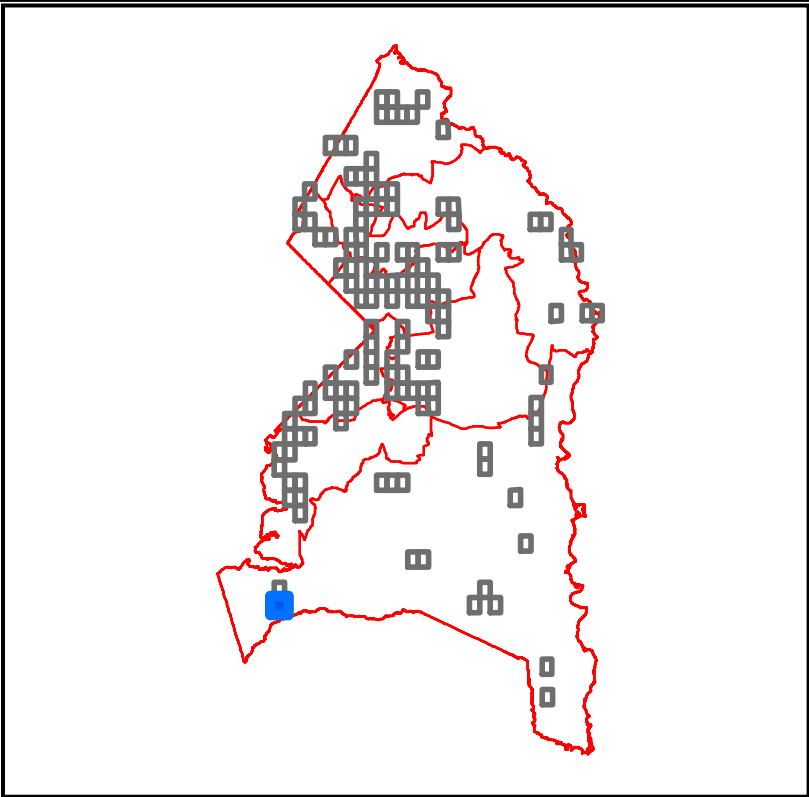
Qualifying Properites for a Medical Cannabis Dispensary
Based on LDR-053-2021
Prince George's County, MD



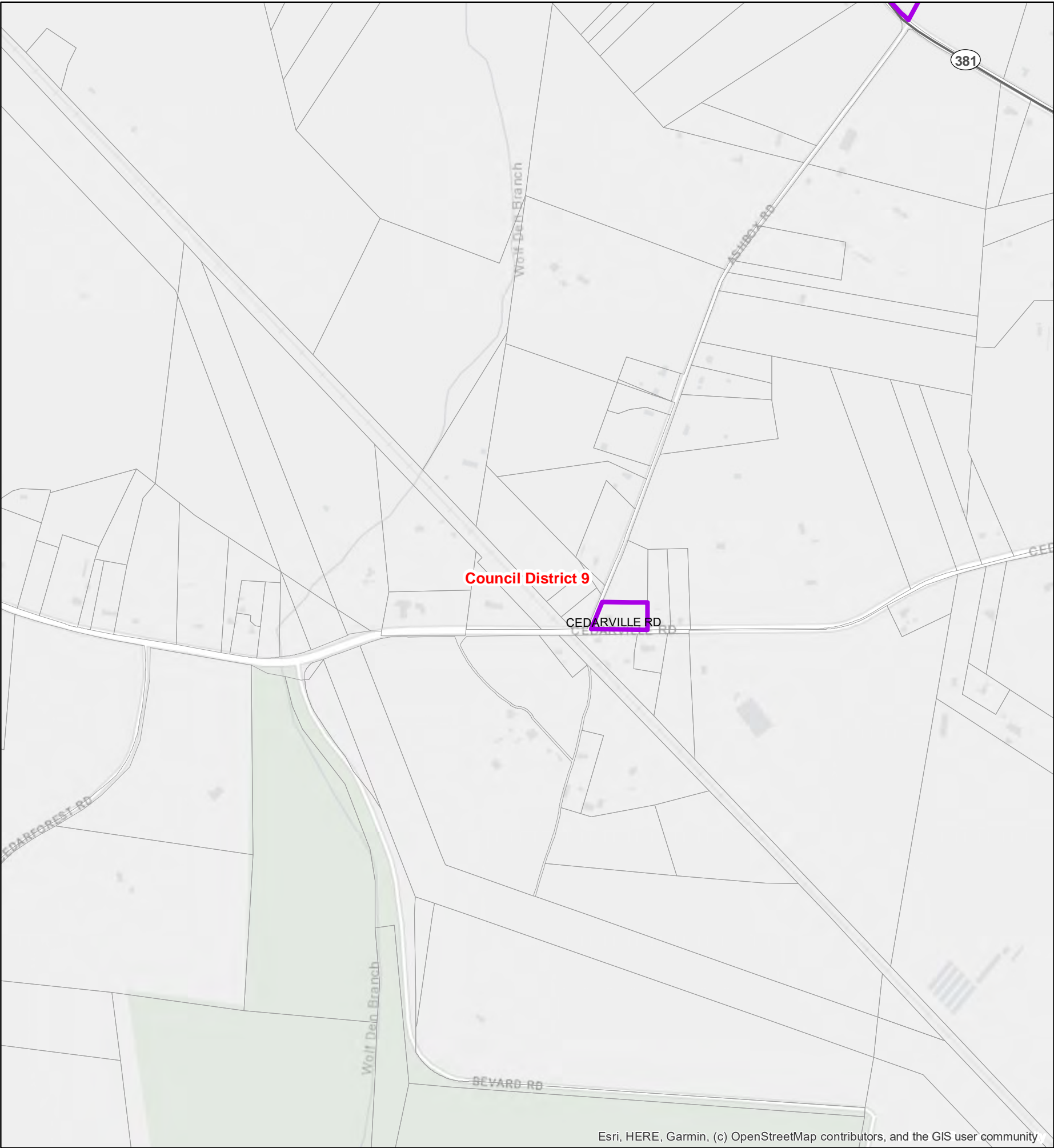
- C-S-C, C-O, M-U-I, and M-X-T Zoned Areas Outside of Restrictions
- Councilmanic District (2014)





This map may not be reproduced, stored in a retrieval system, or transmitted by any form, including electronic or by photo reproduction, without the express written permission of The Maryland - National Capital Park and Planning Commission. For more information, contact the Prince George's County Planning Department in Upper Marlboro, Maryland.



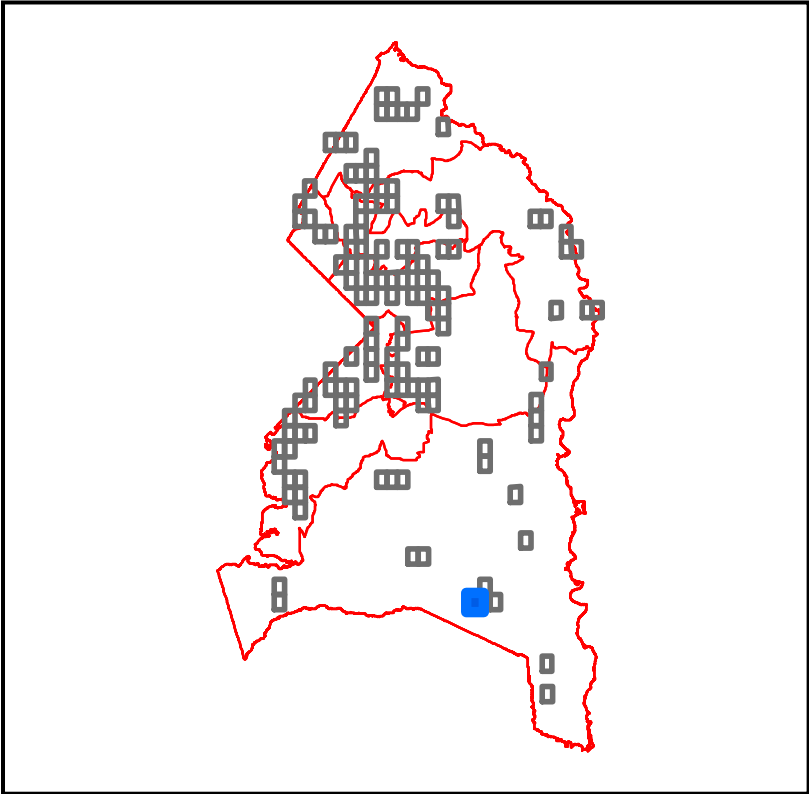
Qualifying Properites for a Medical Cannabis Dispensary
Based on LDR-053-2021
Prince George's County, MD



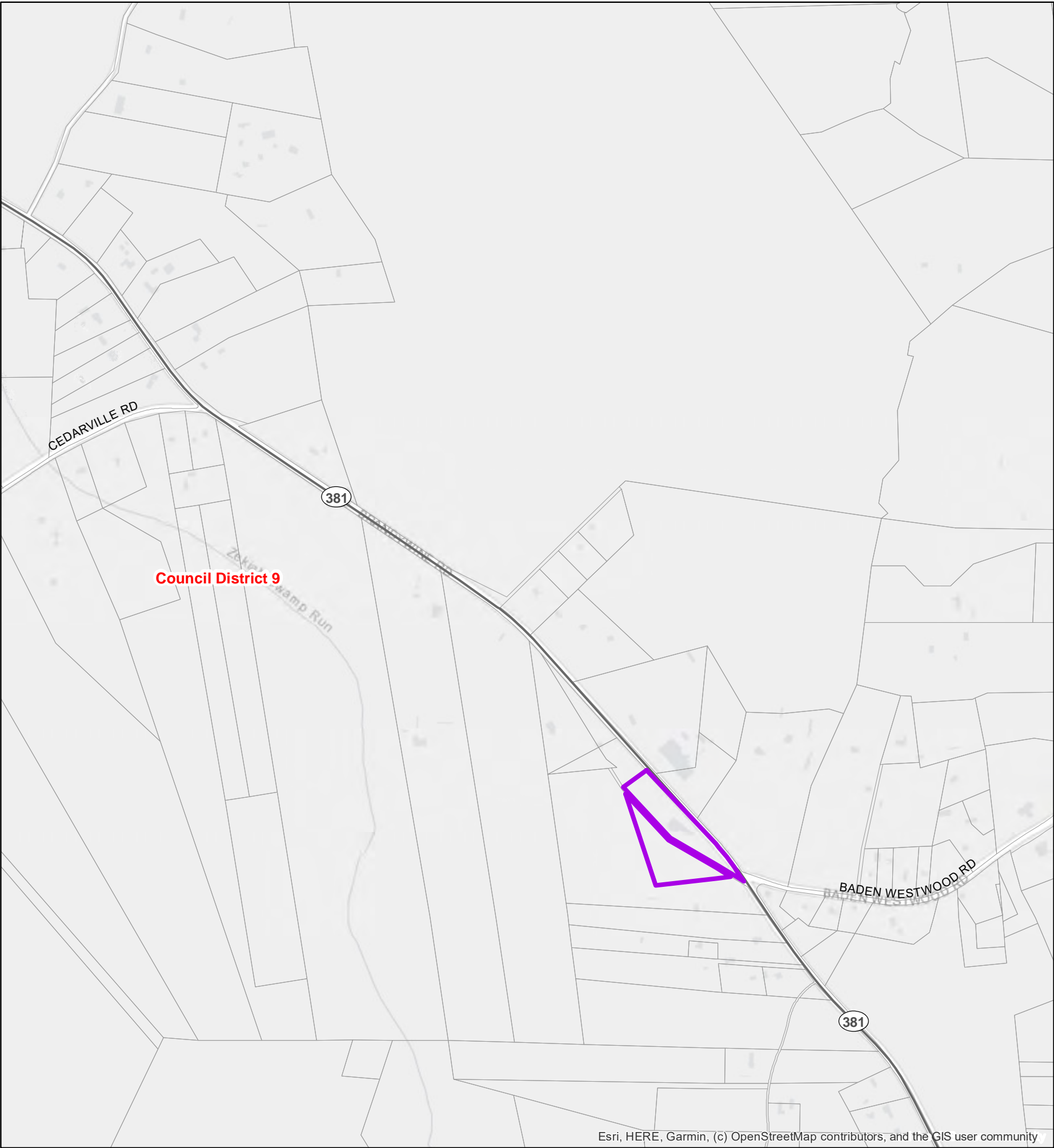
-  C-S-C, C-O, M-U-I, and M-X-T Zoned Areas Outside of Restrictions
-  Councilmanic District (2014)





This map may not be reproduced, stored in a retrieval system, or transmitted by any form, including electronic or by photo reproduction, without the express written permission of The Maryland - National Capital Park and Planning Commission. For more information, contact the Prince George's County Planning Department in Upper Marlboro, Maryland.



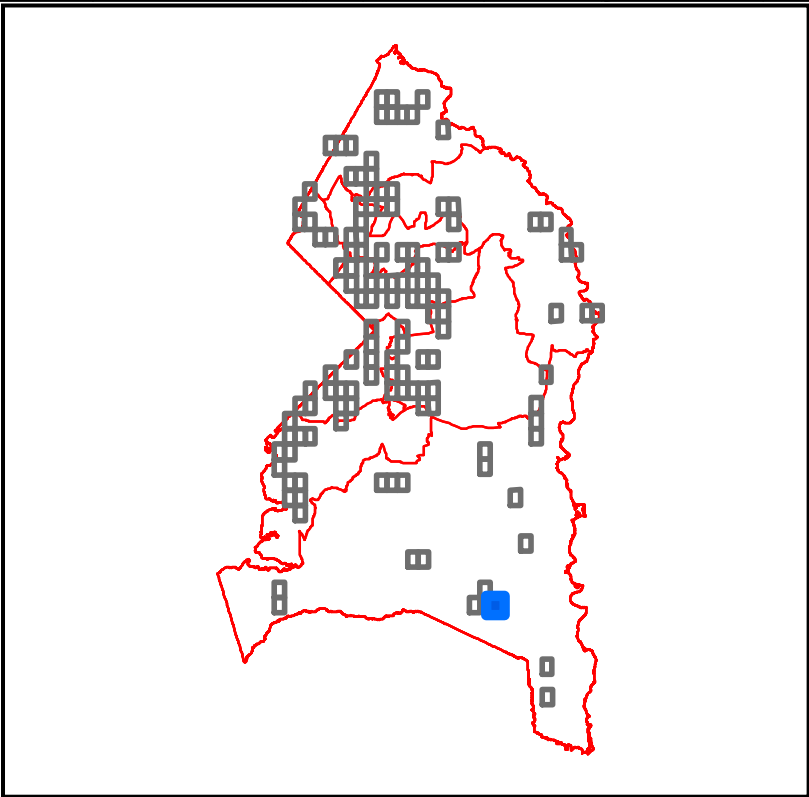
Qualifying Properites for a Medical Cannabis Dispensary
Based on LDR-053-2021
Prince George's County, MD



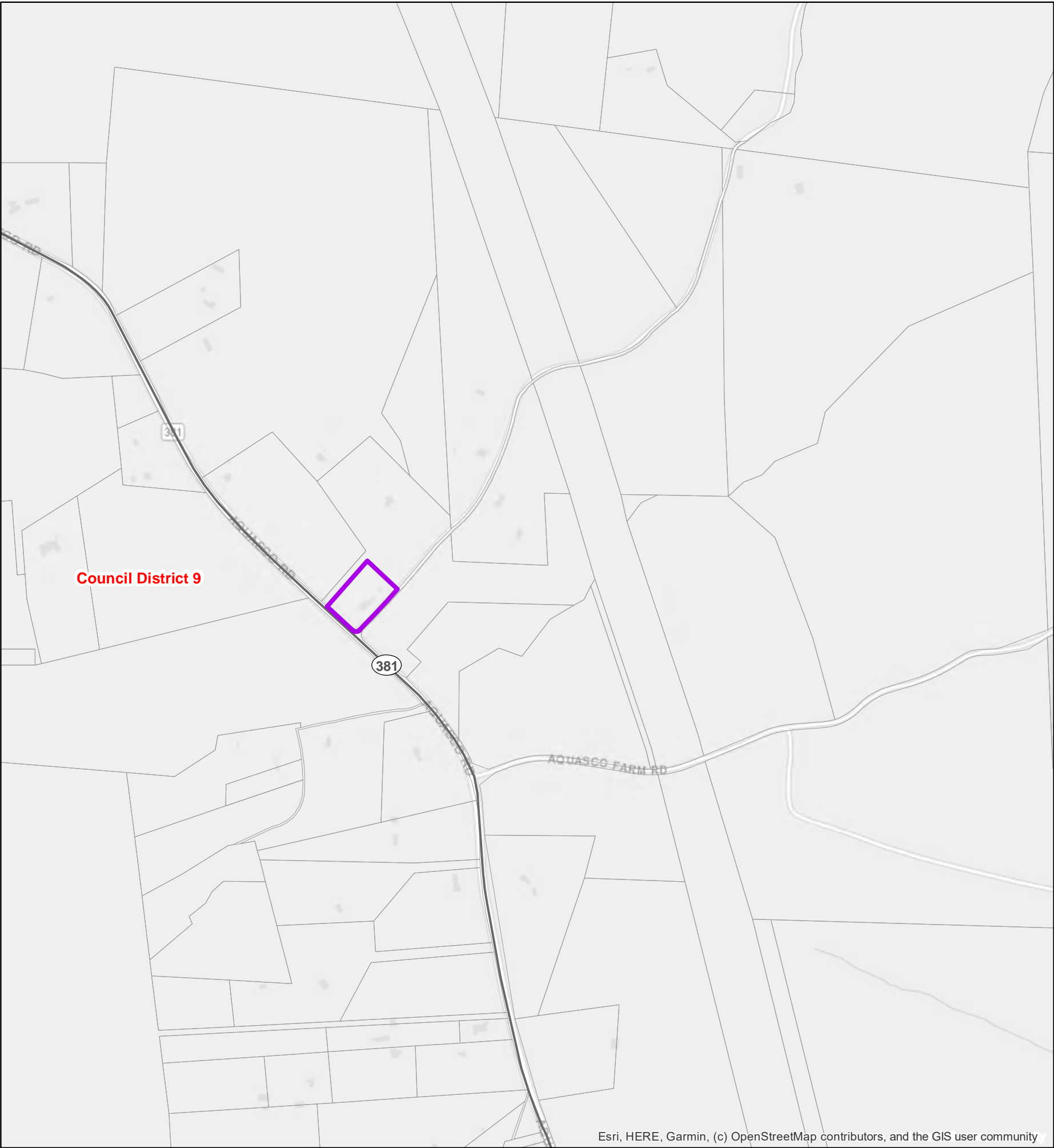
-  C-S-C, C-O, M-U-I, and M-X-T Zoned Areas Outside of Restrictions
-  Councilmanic District (2014)





This map may not be reproduced, stored in a retrieval system, or transmitted by any form, including electronic or by photo reproduction, without the express written permission of The Maryland - National Capital Park and Planning Commission. For more information, contact the Prince George's County Planning Department in Upper Marlboro, Maryland.




Qualifying Properites for a Medical Cannabis Dispensary
Based on LDR-053-2021
Prince George's County, MD



 C-S-C, C-O, M-U-I, and M-X-T Zoned Areas Outside of Restrictions

 Councilmanic District (2014)

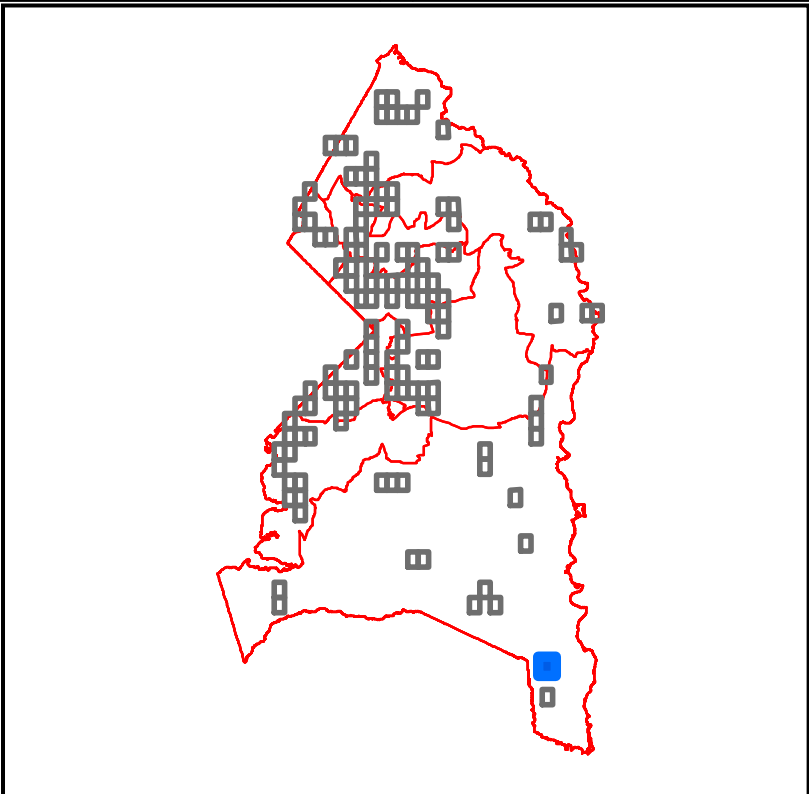
 N

0 0.25 0.5 Miles

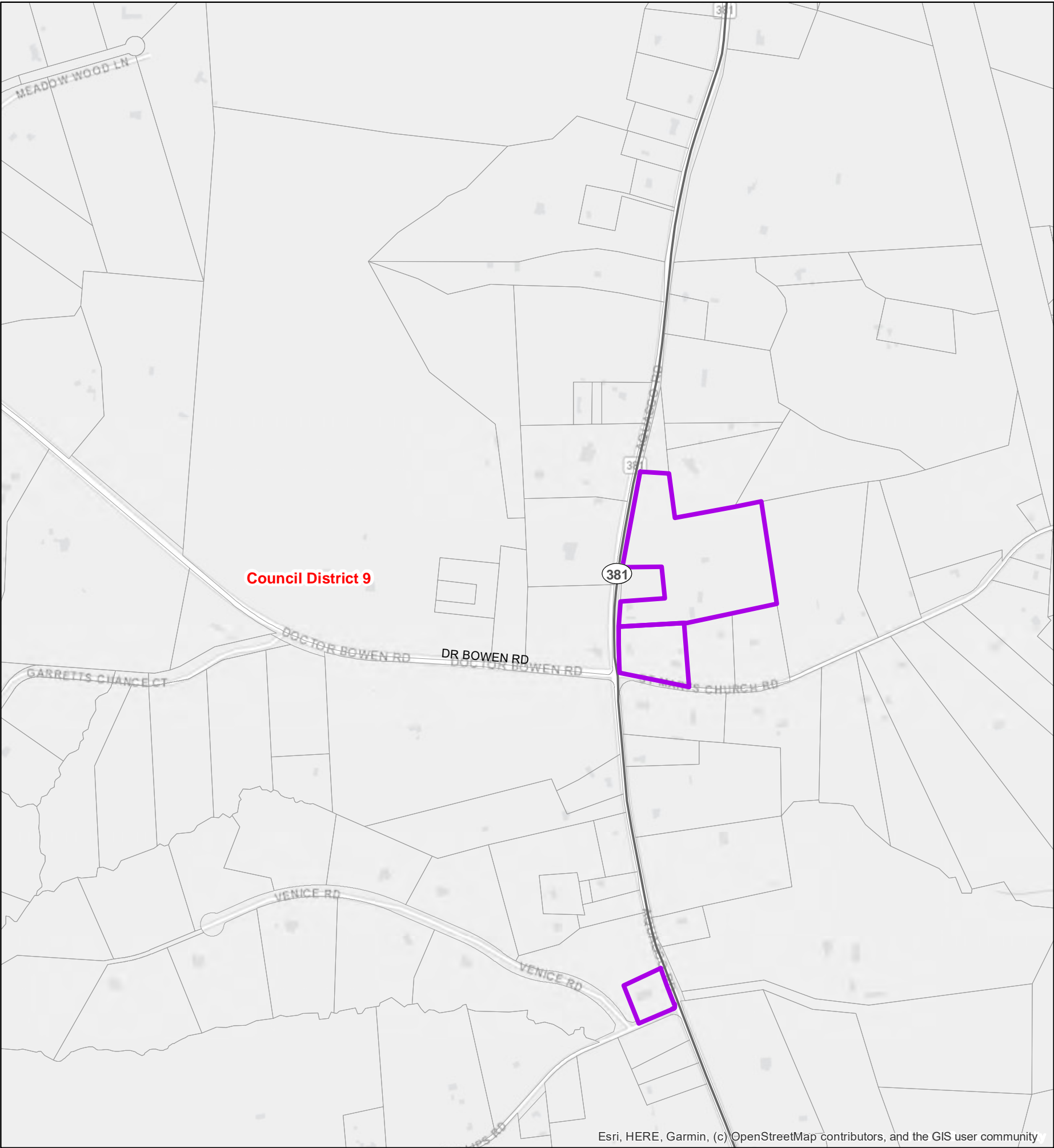
0 500 1,000 1,500 2,000 Feet



1 inch = 720 feet


This map may not be reproduced, stored in a retrieval system, or transmitted by any form, including electronic or by photo reproduction, without the express written permission of The Maryland - National Capital Park and Planning Commission. For more information, contact the Prince George's County Planning Department in Upper Marlboro, Maryland.



Qualifying Properites for a Medical Cannabis Dispensary
Based on LDR-053-2021
Prince George's County, MD



-  C-S-C, C-O, M-U-I, and M-X-T Zoned Areas Outside of Restrictions
-  Councilmanic District (2014)



1 inch = 720 feet

This map may not be reproduced, stored in a retrieval system, or transmitted by any form, including electronic or by photo reproduction, without the express written permission of The Maryland - National Capital Park and Planning Commission. For more information, contact the Prince George's County Planning Department in Upper Marlboro, Maryland.

Page 132 of 132
Map AN27



The Maryland-National Capital
Park & Planning Commission
Prince George's County Planning Department
Geographic Information System

Date Printed: 4/20/2021 | RGelner | Job# 3754

